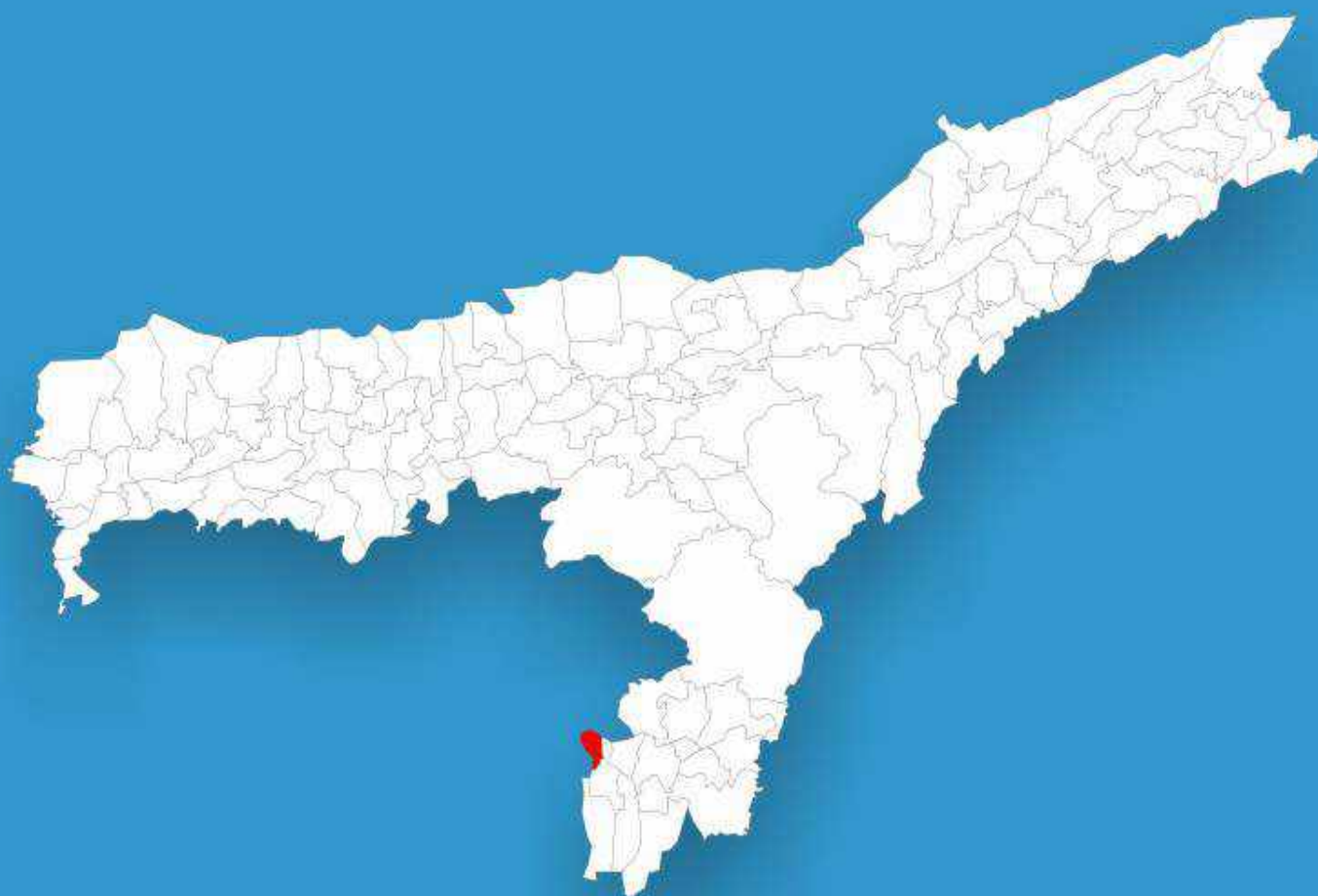




Assam

Assembly Factbook™

Karimganj North Assembly Constituency



Key Electoral Data of Karimganj North
Assembly Constituency (Vidhan Sabha)

Assam

Assembly Factbook™

Karimganj North Assembly Constituency



Karimganj North Vidhan Sabha

Editor & Director

Dr. R.K. Thukral

Research Editor

Dr. Shafeeq Rahman

Compiled, Researched and Published by Datanet India Pvt. Ltd.

D-100, 1st Floor,

Okhla Industrial Area, Phase-I,
New Delhi- 110020.

Ph.: 91-11- 43580781-84

Email : support@indiastatpublications.com

Website : www.indiastatelections.com

Online Book Store :

www.indiastatpublications.com

Report No. : AFB/AS-003-0125

ISBN : 978-93-5313-387-0

First Edition : January, 2018

Eighth Updated Edition : January, 2025

Price : Rs. 11500/-

US\$ 310

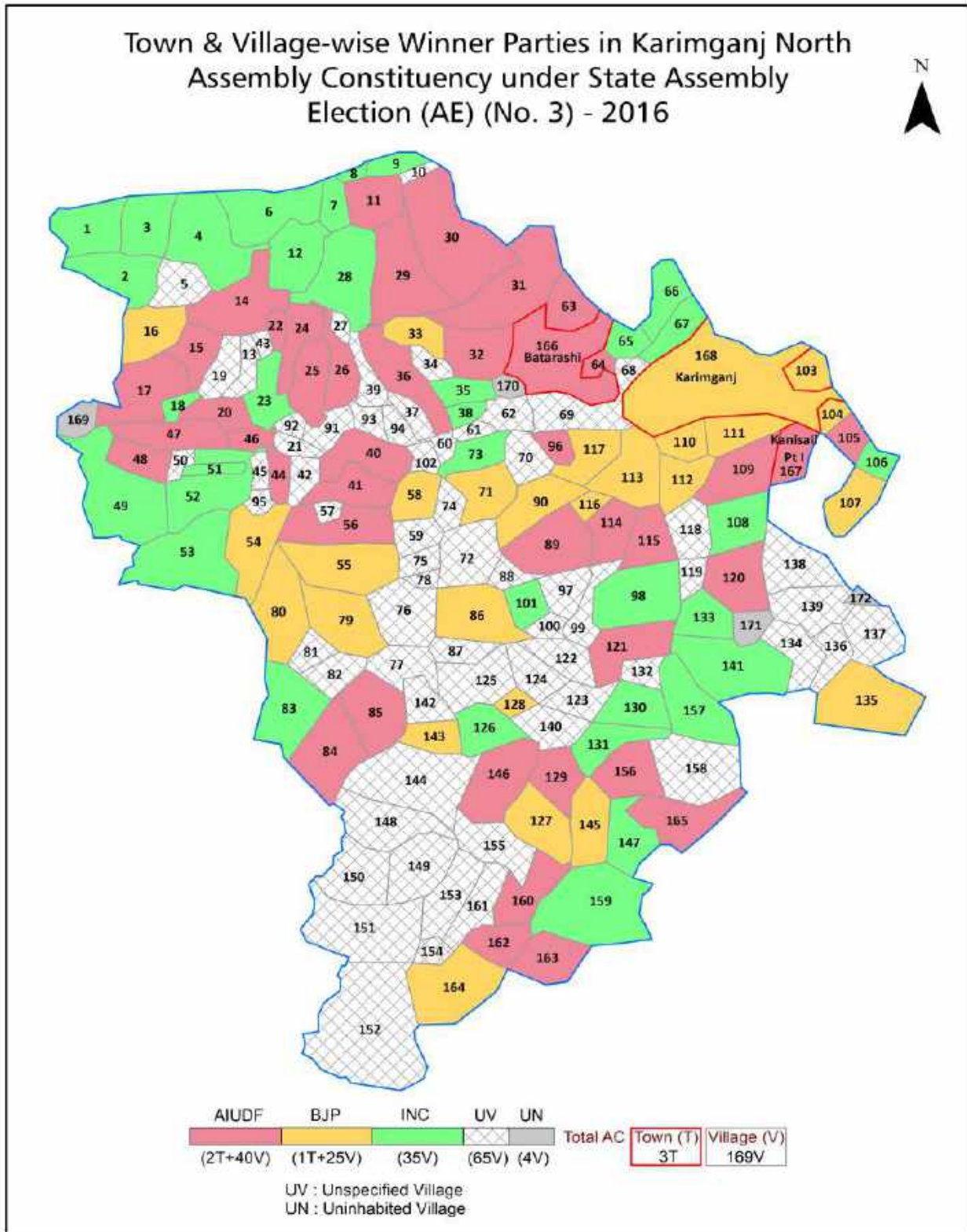
© Datanet India Pvt. Ltd.

All rights reserved. No part of this book may be reproduced, stored in a retrieval system or transmitted in any form or by any means, mechanical photocopying, photographing, scanning, recording or otherwise without the prior written permission of the publisher. Please refer to Disclaimer at page no. 184 for the use of this publication.

Printed in India

No.	Particulars	Page No.
	Introduction	
1	Assembly Constituency -(Vidhan Sabha) at a Glance Features of Assembly as per Delimitation Commission of India (2008)	1-2
	Location and Political Maps	
2	Location Map Boundaries of Assembly Constituency -(Vidhan Sabha in District Boundaries of Assembly Constituency under Parliamentary Constituency -(Lok Sabha) Town & Village-wise Winner Parties- 2024, 2021, 2019, 2016, 2014, 2011 and 2009	3-10
	Administrative Setup (2011)	
3	District Sub-district Towns Villages Inhabited Villages Uninhabited Villages Village Panchayat Intermediate Panchayat	11-19
	Demographics (2011)	
4	Population Households Rural/Urban Population Towns and Villages by Population Size Sex Ratio (Total & 0-6 Years) Religious Population Social Population Literacy Rate	20-21
	Electoral Features	
5	Important Dates of Last Elections Held Electors by Gender Service Electors Voters Voters Turnout Polling Stations & Average Number of Electors per Polling Station Electors by Age Group Present Elected Representatives	22-27
	Historical Summary Election Results	
6	Vote Share of Major Parties Winning Margin (Number & Percentage Polarity of Parties Summary Result of Assembly Segment of Parliamentary Elections 2024, 2019, 2014, 2009, 2004 and 1999 Summary Result of Assembly Elections 2021, 2016, 2011, 2006, 2001, 1996, 1991, 1985, 1983, 1978, 1972, 1967, 1962 and 1957	28-50
	Polling Station Level Election Results	
7	Name and Number of Polling Station 2024, 2021, 2019, 2016, 2014, 2011 and 2009 Polling Station-wise Electors, Voters & Voters Turnout 2024, 2021, 2019, 2016, 2014, 2011 and 2009 Polling Station wise Elections Results 2024, 2021, 2019, 2016, 2014, 2011 and 2009	51-163
	Share of Assembly Constituency	
8	Share of Assembly Constituency -(Vidhan Sabha) in State, District and Parliamentary Constituency -(Lok Sabha)	164
	Socio-Economic Amenities (2011)	
9	Access to Administrative Units Agricultural, Manufacturing and Industrial Commodities Demographic Indicators Education Health & Manpower Drinking Water Supply Sanitation Entertainment and Recreations Infrastructure Power Food Allocation Distribution and Marketing of Agriculture Commodities Infrastructure Transport and Road Infrastructure Communication Banking and Financial Services Land Use Irrigation Source	166-180
10	Abbreviation & Sources	182
11	Disclaimer	184

Location & Political Map



Administrative Setup

List of Village Panchayat & Intermediate Panchayat (Block) Name - 2011

Village Name	Village Panchayat Name	Intermediate Panchayat Name
Achiura	Panighat	North Karimganj
Alampur	-	South Karimganj
Alongjuri	Sarisa Charakuri	South Karimganj
Ambarkhana	-	South Karimganj
Amtoli	Purahuria Gp	North Karimganj
Anicherra	Pathu Suri Gram	North Karimganj
Ayalabari T.E.	-	North Karimganj
Bagan	Kanisail Sarif Nagar	South Karimganj
Bagarsangan	Panighat	North Karimganj
Balidara	Latu Sujpur	North Karimganj
Banamali	Sadarashi	South Karimganj
Banamali Pt I	-	North Karimganj
Banamali Pt II	-	South Karimganj
Bar Purahuria Pt I	-	North Karimganj
Bar Purahuria Pt II	Purahuria	North Karimganj
Barapunjee Pt I	-	North Karimganj
Barapunjee Pt II	-	North Karimganj
Barbhadri	Akbarpur Gp	North Karimganj
Bargool	-	North Karimganj
Bedrong Pt I	-	North Karimganj
Bedrong Pt II	-	North Karimganj
Bedrong Pt III	-	North Karimganj
Bhagichagi	-	South Karimganj
Bhatgram	Surisha Charakuri	South Karimganj
Biskut	-	North Karimganj
Brahmansashan Pt II	-	South Karimganj
Brahmanshasan Chak	-	North Karimganj
Brahmanshasan Pt I B-1	-	North Karimganj
Brahmanshasan Pt I B-2	-	North Karimganj

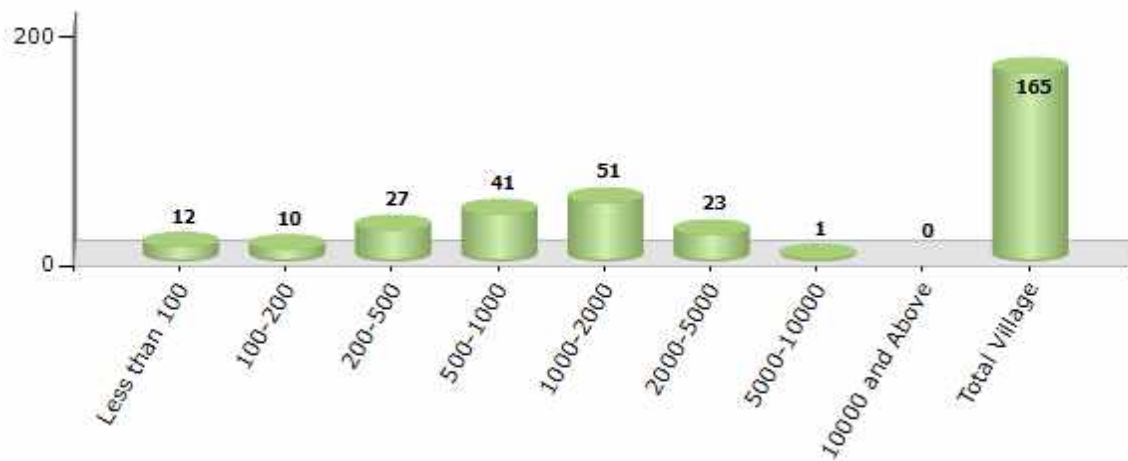
Contd....

Demographics

Number of Villages by Population Size - 2011

Less than 100	100-200	200-500	500-1000	1000-2000	2000-5000	5000-10000	10000 and Above	Total Village
12	10	27	41	51	23	1	0	165

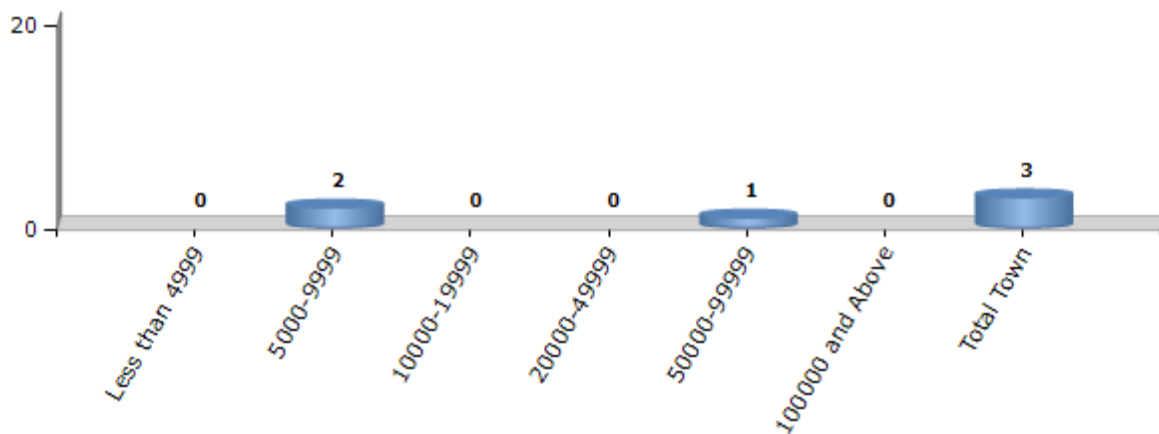
Number of Villages by Population Size - 2011



Number of Towns by Population Size - 2011

Less than 4999	5000-9999	10000-19999	20000-49999	50000-99999	100000 and Above	Total Town
0	2	0	0	1	0	3

Number of Towns by Population Size - 2011

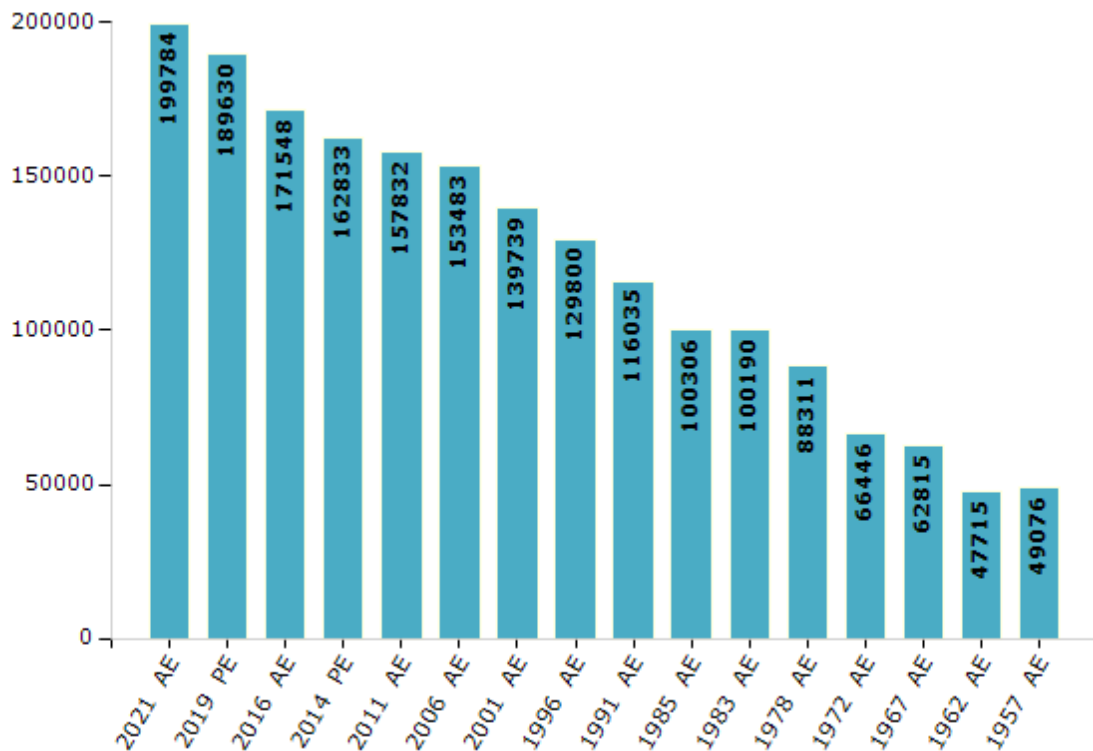


Electoral Features

Electors by Male & Female

Year	Male	Female	Others	Total	Year	Male	Female	Others	Total
2021 AE	101316	98467	1	199784	1996 AE	68009	61791	-	129800
2019 PE	96927	92703	0	189630	1991 AE	69473	46562	-	116035
2016 AE	89633	81915	0	171548	1985 AE	53603	46703	-	100306
2014 PE	85043	77790	0	162833	1983 AE	54747	45443	-	100190
2011 AE	82531	75301	0	157832	1978 AE	48450	39861	-	88311
2009 PE	-	-	-	-	1972 AE	36753	29693	-	66446
2006 AE	79544	73939	-	153483	1967 AE	-	-	-	62815
2004 PE	-	-	-	-	1962 AE	-	-	-	47715
2001 AE	71946	67793	-	139739	1957 AE	-	-	-	49076
1999 PE	-	-	-	-	1952 AE	-	-	-	-

Number of Electors



Note : AE : Assembly Election, PE : Assembly Segment of Parliamentary Election

Historical Summary Election Results

Summary Result of Assembly Election - 2016

Candidate Name	Party	Votes	Votes %
Kamalakhya Dey Purkayastha	INC	45289	34.63
Mission Ranjan Das	BJP	44821	34.27
Sahabul Islam Choudhury	AIUDF	34207	26.16
Nazrul Islam Choudhury	IND	1704	1.3
Abdul Ahad Choudhury	IND	1052	0.8
Moin Uddin	IND	708	0.54
Arunangshu Bhattacharjee	SUCI	468	0.36
Muhammad Muhsin Alam	IND	420	0.32
Sibir Ahmed	IND	265	0.2
Bikash Kanti Roy	BGANP	253	0.19
Deepan Nath	IND	241	0.18
Kaysar Ahmed Choudhury	IND	237	0.18
Amjad Hussain	IND	161	0.12
Taj Uddin Choudhury	IND	144	0.11
Arun Kumar Das	IND	137	0.1
	NOTA	674	0.52

Polling Station Level Election Results

Number and Name of Polling Stations (PS) (2016)

Number of Polling Stations	Name of Polling Stations	Number of Polling Stations	Name of Polling Stations
1	163 No.Lafasail L.P. School	22	765 No.Purba Sadarashi L.P. School (Right)
2	Lakshimbazar Gaon Panchayat Office	23	765 No.Purba Sadarashi L.P. School (Left)
3	381No. Dakshin Lafasail L P School	24	1079 No. Dhit L.P. School (Right)
4	168 No Dashnali Maktab	25	1079 No. Dhit L.P. School (Left)
5	3.No. Jarapata L.P. School	26	390 No. Ramnagar Bidyapith (Right)
6	Lakshimbazar M.E.School (Right)	27	390 No. Ramnagar Bidyapith (Left)
7	Lakshimbazar M.E.School (Left)	28	384 No Nayabari Jr. Basic School
8	118 No.Sukhamayi L.P.School (R.N.1)	29	430 No. Hazi Abdulbari L.P. School (Right)
9	1345 No. West Serulbhag L.P. School	30	430 NO.Hazi Abdulbari L.P. School (Left)
10	383 No.Ghugrakuna L.P.School	31	Batarshi M.E. Madrassa
11	Haji Namr Ali M.E. Madrassa	32	871 No. Pashim Botoroshi L.P.School
12	118 No. Sukhmayi L.P.School (R.N.2)	33	535 No.Botoroshi L.P. School (Right)
13	118 No. Sukhmayi L.P.School (R.N.3)	34	535 No.Botoroshi L.P. School (Left)
14	W.K. Vitargool Senior Madrassa (Left)	35	53 No.Gardarashi L.P. School (Room-1)
15	W.K. Vitargool Senior Madrassa (Right)	36	53 No. Gardarashi Lp School (Room No- 2)
16	27 No. Imamganj L.P. School	37	70 No. Barshila Malijhiri L.P. School (Left)
17	284 No. Peruya L.P. School	38	70 No. Bar Shila Malijhiri L.P. School (Right)
18	Kushiyarkul H.S. School (Right)	39	273 No. Nayagram L.P. School
19	Kushiyarkul H.S. School (Left)	40	151 No. Uttar Panighat L.P. School
20	109 No. Kulchandra Sadarashi Jr. Basic School (Right)	41	380 No. Dakshin Panighat L.P. School (Right)
21	109 No. Kulchandra Sadarashi Jr. Basic School (Left)	42	380 No. Dakshin Panighat L.P. School (Left)

Contd....

Polling Station Level Election Results

Polling Station-wise Votes Secured by Overall Top Five Parties in Karimganj North Assembly in Assembly Election (AE) under Karimganj Parliamentary Constituency in Assam (2016)

Number of Polling Station	Winner - Kamalakhya Dey Purkayastha (INC)	Runner-up - Mission Ranjan Das (BJP)	3rd - Sahabul Islam Choudhury (AIUDF)	4th - Nazrul Islam Choudhury (IND)	5th - Abdul Ahad Choudhury (IND)	NOTA	Other	Total Votes Secured
36	251	112	22	14	24	0	9	432
37	143	60	238	3	2	0	14	460
38	433	35	410	23	6	12	32	951
39	247	337	20	1	2	1	13	621
40	421	89	290	7	12	9	48	876
41	436	16	52	2	1	0	37	544
42	397	29	61	21	5	3	10	526
43	408	58	150	1	11	2	38	668
44	257	114	168	1	37	3	28	608
45	128	50	266	5	16	3	15	483
46	203	112	337	5	6	4	13	680
47	173	35	247	6	5	3	13	482
48	200	66	310	47	14	3	30	670
49	613	109	263	2	9	1	21	1018
50	243	86	281	5	4	8	9	636
51	192	51	168	1	90	4	28	534
52	117	49	189	7	55	1	14	432
53	220	16	211	5	7	5	6	470
54	162	64	180	2	6	2	10	426
55	164	18	139	3	9	1	13	347
56	172	30	256	40	2	1	12	513
57	261	70	132	4	17	2	6	492
58	152	17	204	4	4	0	10	391
59	80	23	359	25	4	1	12	504
60	243	29	155	55	23	1	13	519
61	153	62	453	3	24	2	16	713
62	285	152	358	6	9	5	33	848
63	745	71	115	8	6	2	14	961
64	567	142	135	55	22	9	32	962
65	192	147	223	28	3	10	24	627
66	203	271	475	13	3	9	37	1011
67	258	79	310	35	13	10	47	752
68	216	253	124	3	2	6	17	621
69	149	305	7	2	1	1	13	478
70	119	380	1	5	1	0	4	510

Contd....

Polling Station Level Election Results

Winner, Runner-up and 3rd Party Position & Winning Margin According to Polling Stations in Karimganj North Assembly in Assembly Election (AE) under Karimganj Parliamentary Constituency in Assam (2016)

Polling Station Number	Winner Party	Winner Votes (%)	Runner-up Party	Runner-up Votes (%)	Winning Margin Votes (%)	Third Party	Third Party Votes (%)	Other Votes (%)
71	BJP	295 (33.07)	AIUDF	285 (31.95)	10 (1.12)	INC	266 (29.82)	46 (5.16)
72	AIUDF	329 (50.54)	INC	255 (39.17)	74 (11.37)	BJP	26 (3.99)	41 (6.3)
73	AIUDF	283 (48.63)	INC	194 (33.33)	89 (15.3)	BJP	87 (14.95)	18 (3.09)
74	BJP	407 (71.53)	INC	153 (26.89)	254 (44.64)	AIUDF	3 (0.53)	6 (1.05)
75	INC	201 (40.69)	AIUDF	192 (38.87)	9 (1.82)	BJP	41 (8.3)	60 (12.15)
76	AIUDF	224 (52.46)	INC	105 (24.59)	119 (27.87)	BJP	40 (9.37)	58 (13.58)
77	AIUDF	477 (60.61)	INC	183 (23.25)	294 (37.36)	BJP	71 (9.02)	56 (7.12)
78	INC	367 (43.74)	AIUDF	338 (40.29)	29 (3.45)	BJP	40 (4.77)	94 (11.2)
79	INC	286 (63.41)	BJP	101 (22.39)	185 (41.02)	IND (AAC)	36 (7.98)	28 (6.21)
80	INC	198 (39.21)	BJP	152 (30.1)	46 (9.11)	AIUDF	135 (26.73)	20 (3.96)
81	BJP	230 (35.99)	AIUDF	208 (32.55)	22 (3.44)	INC	168 (26.29)	33 (5.16)
82	BJP	246 (36.99)	INC	212 (31.88)	34 (5.11)	AIUDF	171 (25.71)	36 (5.41)
83	INC	285 (38.1)	BJP	263 (35.16)	22 (2.94)	AIUDF	176 (23.53)	24 (3.21)
84	AIUDF	295 (46.31)	INC	248 (38.93)	47 (7.38)	IND (AAC)	30 (4.71)	64 (10.05)
85	AIUDF	205 (39.42)	INC	144 (27.69)	61 (11.73)	BJP	142 (27.31)	29 (5.58)
86	AIUDF	548 (54.85)	INC	240 (24.02)	308 (30.83)	IND (NIC)	81 (8.11)	130 (13.01)
87	BJP	255 (47.57)	INC	178 (33.21)	77 (14.36)	AIUDF	82 (15.3)	21 (3.92)
88	BJP	453 (72.13)	INC	149 (23.73)	304 (48.4)	AIUDF	10 (1.59)	16 (2.55)
89	BJP	437 (60.78)	INC	203 (28.23)	234 (32.55)	AIUDF	59 (8.21)	20 (2.78)
90	BJP	378 (65.74)	INC	190 (33.04)	188 (32.7)	IND (KAC)	3 (0.52)	4 (0.7)
91	INC	212 (45.49)	BJP	209 (44.85)	3 (0.64)	AIUDF	8 (1.72)	37 (7.94)
92	INC	373 (44.62)	BJP	268 (32.06)	105 (12.56)	AIUDF	146 (17.46)	49 (5.86)
93	AIUDF	381 (58.53)	INC	174 (26.73)	207 (31.8)	IND (NIC)	22 (3.38)	74 (11.37)
94	AIUDF	280 (41.92)	INC	208 (31.14)	72 (10.78)	BJP	149 (22.31)	31 (4.64)
95	AIUDF	308 (68.6)	INC	91 (20.27)	217 (48.33)	BJP	25 (5.57)	25 (5.57)
96	AIUDF	344 (45.03)	INC	318 (41.62)	26 (3.41)	BJP	78 (10.21)	24 (3.14)
97	INC	359 (56.45)	BJP	153 (24.06)	206 (32.39)	AIUDF	92 (14.47)	32 (5.03)
98	BJP	246 (56.94)	INC	178 (41.2)	68 (15.74)	AIUDF	6 (1.39)	2 (0.46)
99	INC	207 (46.31)	BJP	197 (44.07)	10 (2.24)	AIUDF	25 (5.59)	18 (4.03)
100	BJP	199 (40.45)	INC	155 (31.5)	44 (8.95)	AIUDF	127 (25.81)	11 (2.24)
101	AIUDF	238 (39.67)	INC	186 (31)	52 (8.67)	BJP	136 (22.67)	40 (6.67)
102	BJP	216 (46.96)	INC	162 (35.22)	54 (11.74)	AIUDF	66 (14.35)	16 (3.48)
103	BJP	322 (41.39)	INC	266 (34.19)	56 (7.2)	AIUDF	185 (23.78)	5 (0.64)
104	BJP	290 (43.87)	INC	221 (33.43)	69 (10.44)	AIUDF	126 (19.06)	24 (3.63)
105	BJP	216 (58.22)	INC	142 (38.27)	74 (19.95)	AIUDF	5 (1.35)	8 (2.16)

Contd....

Socio-Economic Amenities - Rural

Access to Education Facilities

Particulars	Number of Villages (% of Population)				
	Available	Not Available	If Not Available (Distance of Nearest Facility)		
			A	B	C
Govt. Primary School	156 (99)	9 (1)	9 (1)	0 (0)	0 (0)
Private Primary School	14 (14)	151 (86)	0 (0)	0 (0)	0 (0)
Govt. Middle School	67 (62)	98 (38)	86 (34)	7 (2)	2 (0)
Private Middle School	6 (5)	159 (95)	1 (0)	0 (0)	0 (0)
Govt. Secondary School	12 (17)	153 (83)	106 (59)	31 (17)	10 (4)
Private Secondary School	3 (3)	162 (97)	3 (1)	1 (0)	0 (0)
Govt. Senior Secondary School	3 (6)	162 (94)	37 (28)	70 (41)	55 (25)
Private Senior Secondary School	0 (0)	165 (100)	0 (0)	0 (0)	0 (0)
Govt. Arts and Science Degree College	0 (0)	165 (100)	25 (21)	65 (38)	64 (32)
Private Arts and Science Degree College	0 (0)	165 (100)	2 (1)	7 (5)	0 (0)
Govt. Engineering College	0 (0)	165 (100)	0 (0)	1 (1)	164 (99)
Private Engineering College	0 (0)	165 (100)	0 (0)	0 (0)	0 (0)
Govt. Medicine College	0 (0)	165 (100)	0 (0)	0 (0)	165 (100)
Private Medicine College	0 (0)	165 (100)	0 (0)	0 (0)	0 (0)
Govt. Management Institute	0 (0)	165 (100)	0 (0)	0 (0)	165 (100)
Private Management Institute	0 (0)	165 (100)	0 (0)	0 (0)	0 (0)
Govt. Polytechnic	0 (0)	165 (100)	0 (0)	1 (1)	94 (52)
Private Polytechnic	0 (0)	165 (100)	0 (0)	0 (0)	0 (0)
Govt. Vocational Training School/ITI	0 (0)	165 (100)	7 (5)	38 (22)	50 (26)
Private Vocational Training School/ITI	0 (0)	165 (100)	0 (0)	0 (0)	0 (0)
Govt. Non Formal Training Centre	0 (0)	165 (100)	2 (0)	12 (6)	33 (20)
Private Non Formal Training Centre	0 (0)	165 (100)	0 (0)	0 (0)	0 (0)
Govt. School For Disabled	0 (0)	165 (100)	0 (0)	2 (1)	86 (49)
Private School For Disabled	0 (0)	165 (100)	0 (0)	0 (0)	0 (0)
Government Others	1 (1)	164 (99)	0 (0)	0 (0)	1 (2)
Private Others	1 (2)	164 (98)	0 (0)	0 (0)	0 (0)

Note : Distance A : Less than 5 km; B : Between 5-10 km; C : 10+ km.; Source : Data Analysis is based on 2011 Census.

DISCLAIMER

The Terms of Use and Disclaimer of Datanet India Private Limited (hereinafter referred to as "Datanet") for use of this analysis report of **Karimganj North Assembly Constituency (Karimganj North Vidhan Sabha)** :-

1. **Assembly Factbook™** is a Registered Trade Mark owned by Datanet.
2. All the maps are sketched and graphical representation only and have not been drawn to the scale and also not to represent the actual geographical area or boundary of the unit.
3. The data for the aforesaid analysis is based on authentic sources and has been culled from the various publications of Census, CSO and NSSO for district and block level data, various central and state government departments, Central & State Elections Commissions and the concerned Returning Officers' releases, Electoral Rolls, Election results and allied publications, internal assessment, surveys, estimates and analysis. Therefore, certain adjustment of data at micro level may have been done to arrive closer to the macro data.
4. Data have been provided on an "As Is" and "As AVAILABLE" basis
5. The colours shown in the maps or diagram and charts of a particular party, alliance or AC are indicative and do not represent them.
6. This publication which includes maps, sheets, graphs and data would be the property under copyright of Datanet only. The user may use these for its internal study, analysis and research purposes. It's public display, re-selling or any commercial uses by the user are not allowed.
7. Datanet has taken due care and caution in compilation and processing of data and allied information, but does not guarantee the accuracy, adequacy or completeness of any information/analysis and will be not responsible for any errors or omissions or for the results obtained from the use of such information/analysis.
8. All the contents for the publication have been culled from various authentic sources and Datanet reasonably believes such sources to be reliable, but does not make any representations, express or implied as to the accuracy or fitness of use of such information. The information or contents of the information/analysis do not constitute advice and should not be relied upon in making (or refraining from making) any decision. Any reliance placed upon the information provided by Datanet is the sole responsibility and strictly at the user's risk.
9. In no event will Datanet be liable for any damages (including, without limitation, damages for loss of business projects, or loss of profits) arising in contract, tort or otherwise from the use of or inability to use any of its contents, or from any action taken (or refrained from being taken) as a result of using the analysis or any of its contents. Datanet its directors, owners, editors, officials, employees, distributor and agents or any associate will not be liable for any errors in the information contained or any consequences arising from the use of the contents of the provided information/analysis.
10. If any provision of these terms and conditions is held invalid or illegal or unenforceable for any reason by any court of competent jurisdiction, such provision shall be severed and the remainder of provisions of the terms and conditions shall continue in full force and effect as if the Term of Use had been executed with the invalid, illegal or unenforceable provision eliminated.
11. If there are any discrepancies in the information provided, please bring it to attention of Datanet for suitable rectification measures.

**Buy Online This Complete Book At
Datanet India eBooks Store**

www.indiastatpublications.com

or go directly at

**[http://www.indiastatpublications.com/
Assembly_factbook/Assam/Karimganj/ Karimganj_North](http://www.indiastatpublications.com/Assembly_factbook/Assam/Karimganj/Karimganj_North)**

 **indiastat**elections

