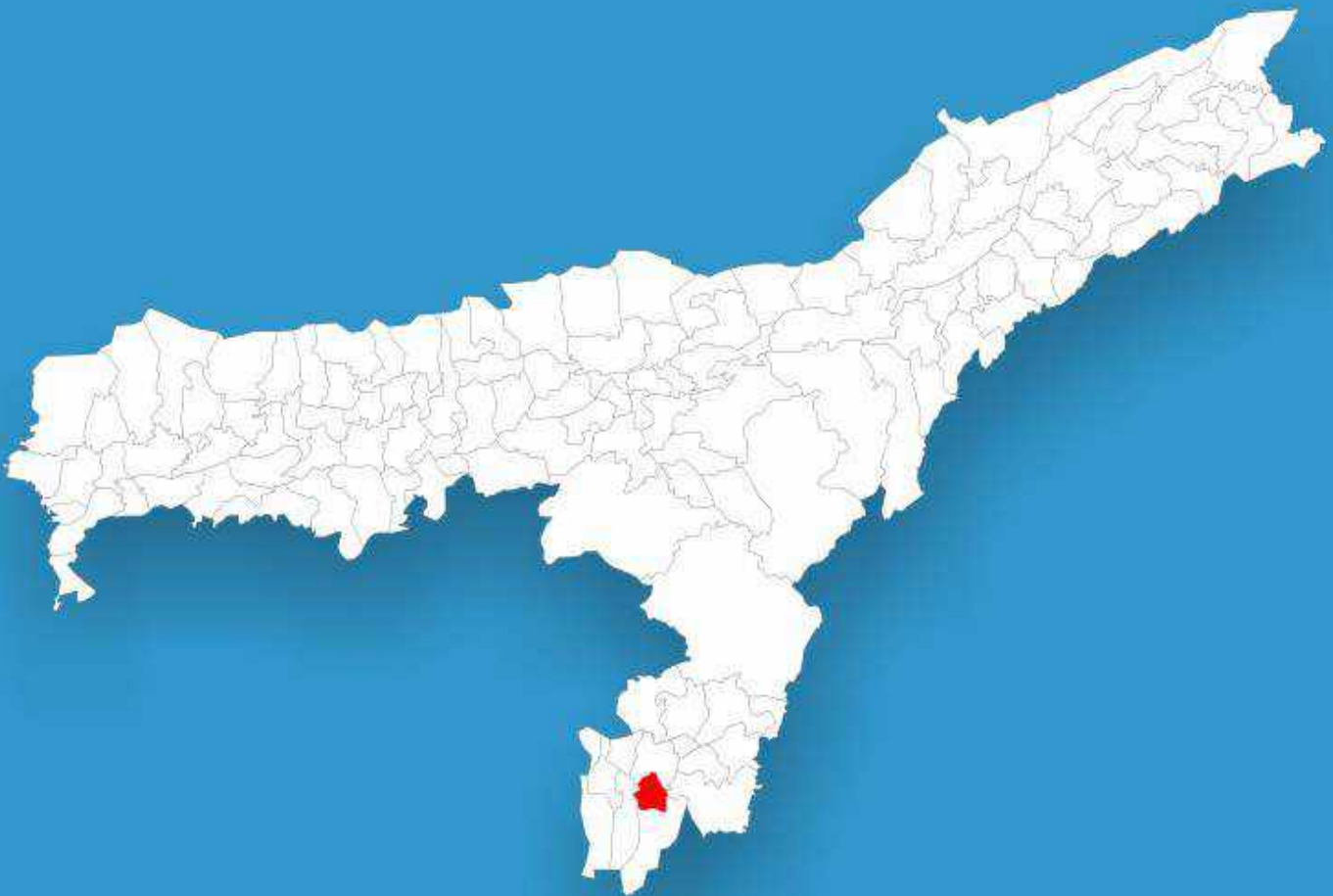




Assam

Assembly Factbook™

Hailakandi Assembly Constituency



Key Electoral Data of Hailakandi
Assembly Constituency (Vidhan Sabha)

Assam

Assembly Factbook™

Hailakandi Assembly Constituency



Hailakandi Vidhan Sabha

Editor & Director

Dr. R.K. Thukral

Research Editor

Dr. Shafeeq Rahman

Compiled, Researched and Published by Datanet India Pvt. Ltd.

D-100, 1st Floor,

Okhla Industrial Area, Phase-I,
New Delhi- 110020.

Ph.: 91-11- 43580781-84

Email : support@indiastatpublications.com

Website : www.indiastatelections.com

Online Book Store :

www.indiastatpublications.com

Report No. : AFB/AS-006-0125

ISBN : 978-93-5313-373-3

First Edition : January, 2018

Eighth Updated Edition : January, 2025

Price : Rs. 11500/-

US\$ 310

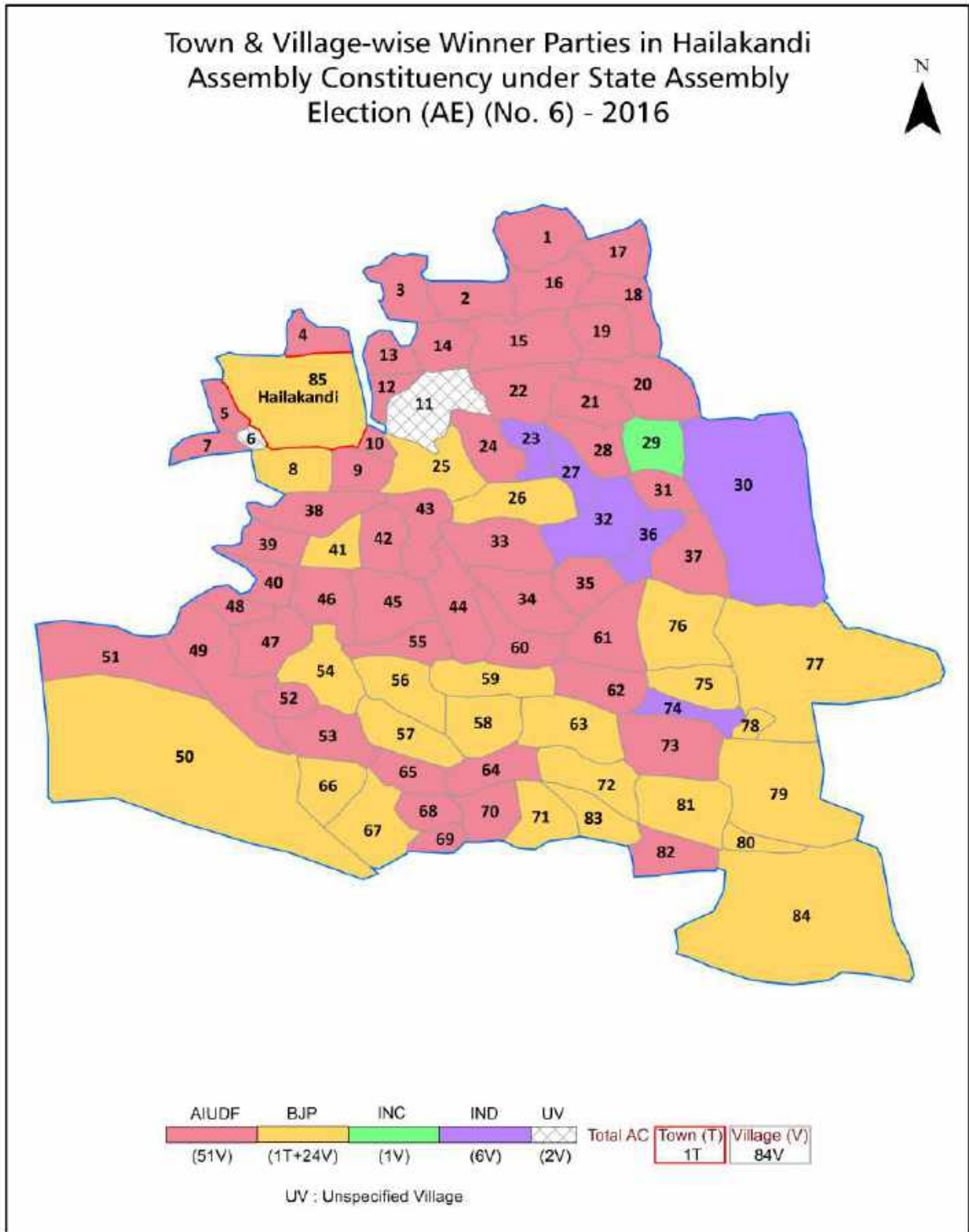
© Datanet India Pvt. Ltd.

All rights reserved. No part of this book may be reproduced, stored in a retrieval system or transmitted in any form or by any means, mechanical photocopying, photographing, scanning, recording or otherwise without the prior written permission of the publisher. Please refer to Disclaimer at page no. 165 for the use of this publication.

Printed in India

No.	Particulars	Page No.
	Introduction	
1	Assembly Constituency -(Vidhan Sabha) at a Glance Features of Assembly as per Delimitation Commission of India (2008)	1-2
	Location and Political Maps	
2	Location Map Boundaries of Assembly Constituency -(Vidhan Sabha in District Boundaries of Assembly Constituency under Parliamentary Constituency -(Lok Sabha) Town & Village-wise Winner Parties- 2024, 2021, 2019, 2016, 2014, 2011 and 2009	3-10
	Administrative Setup (2011)	
3	District Sub-district Towns Villages Inhabited Villages Uninhabited Villages Village Panchayat Intermediate Panchayat	11-14
	Demographics (2011)	
4	Population Households Rural/Urban Population Towns and Villages by Population Size Sex Ratio (Total & 0-6 Years) Religious Population Social Population Literacy Rate	15-16
	Electoral Features	
5	Important Dates of Last Elections Held Electors by Gender Service Electors Voters Voters Turnout Polling Stations & Average Number of Electors per Polling Station Electors by Age Group Present Elected Representatives	17-22
	Historical Summary Election Results	
6	Vote Share of Major Parties Winning Margin (Number & Percentage Polarity of Parties Summary Result of Assembly Segment of Parliamentary Elections 2024, 2019, 2014, 2009, 2004 and 1999 Summary Result of Assembly Elections 2021, 2016, 2011, 2006, 2001, 1996, 1991, 1985, 1983, 1978, 1972, 1967, 1962, 1957 and 1952	23-46
	Polling Station Level Election Results	
7	Name and Number of Polling Station 2024, 2021, 2019, 2016, 2014, 2011 and 2009 Polling Station-wise Electors, Voters & Voters Turnout 2024, 2021, 2019, 2016, 2014, 2011 and 2009 Polling Station wise Elections Results 2024, 2021, 2019, 2016, 2014, 2011 and 2009	47-144
	Share of Assembly Constituency	
8	Share of Assembly Constituency -(Vidhan Sabha) in State, District and Parliamentary Constituency -(Lok Sabha)	145
	Socio-Economic Amenities (2011)	
9	Access to Administrative Units Agricultural, Manufacturing and Industrial Commodities Demographic Indicators Education Health & Manpower Drinking Water Supply Sanitation Entertainment and Recreations Infrastructure Power Food Allocation Distribution and Marketing of Agriculture Commodities Infrastructure Transport and Road Infrastructure Communication Banking and Financial Services Land Use Irrigation Source	147-161
10	Abbreviation & Sources	163
11	Disclaimer	165

Location & Political Map



Administrative Setup

List of Village Panchayat & Intermediate Panchayat (Block) Name - 2011

Village Name	Village Panchayat Name	Intermediate Panchayat Name
Aynakhhal	Nichantapur	Lala
Bahadurpur Pt I	Bahadurpur	Hailakandi
Bahadurpur Pt II	Bahadur Pur	Hailakandi
Bandukmara Grant	Ratanpur	Hailakandi
Bashdahar Pt I	Malijun Paikan	Hailakandi
Bashdahar Pt II	Bashdhar /Borhailakandi	Hailakandi
Behul	Chandrapur	Lala
Bhabanipur	Chandrapur	Lala
Bhajantipur Pt I	Ratanpur	Hailakandi
Bhajantipur Pt II	Ratanpur	Hailakandi
Bilpar Dhumkar	Rongauti	Hailakandi
Bisnughar	Nitya Nagar	Hailakandi
Bondukmara	Sudarshanpur	Hailakandi
Bongalnagar Grant	Aenakhhal	Lala
Borbond Pt I	-	Lala
Borbond Pt II	Bowarghat	Lala
Borbond Pt III	Bowarghat	Lala
Borhailakandi Pt I	Bor Hailakandi	Hailakandi
Borhailakandi Pt II	Bor Hailakandi	Hailakandi
Borhailakandi Pt III	Bor Hailakandi	Hailakandi
Bowarghat Pt I	Bowarghat	Lala
Bowarghat Pt II	Bowarghat	Lala
Brojapur Pt I	Bahadur Pur	Hailakandi
Brojapur Pt II	Bahadur Pur	Hailakandi
Chandrapur	Borbond	Lala
Chandrapur Pt I	Chandrapur	Lala
Chandrapur Pt II	Chandrapur	Lala
Chepti Brojapur	Bahadur Pur	Hailakandi
Dakhin Sonapur Pt I	Sudarshan Pur-Bandukmara	Hailakandi

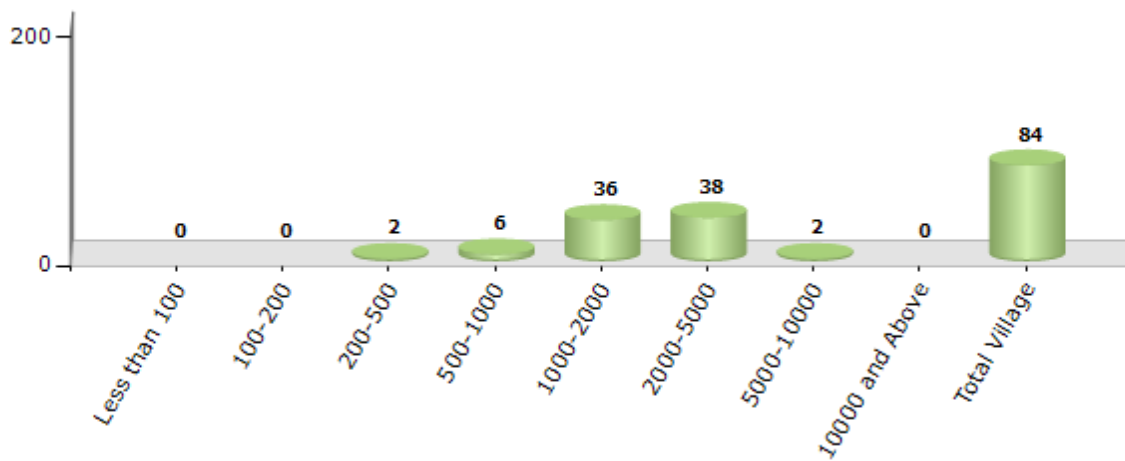
Contd....

Demographics

Number of Villages by Population Size - 2011

Less than 100	100-200	200-500	500-1000	1000-2000	2000-5000	5000-10000	10000 and Above	Total Village
0	0	2	6	36	38	2	0	84

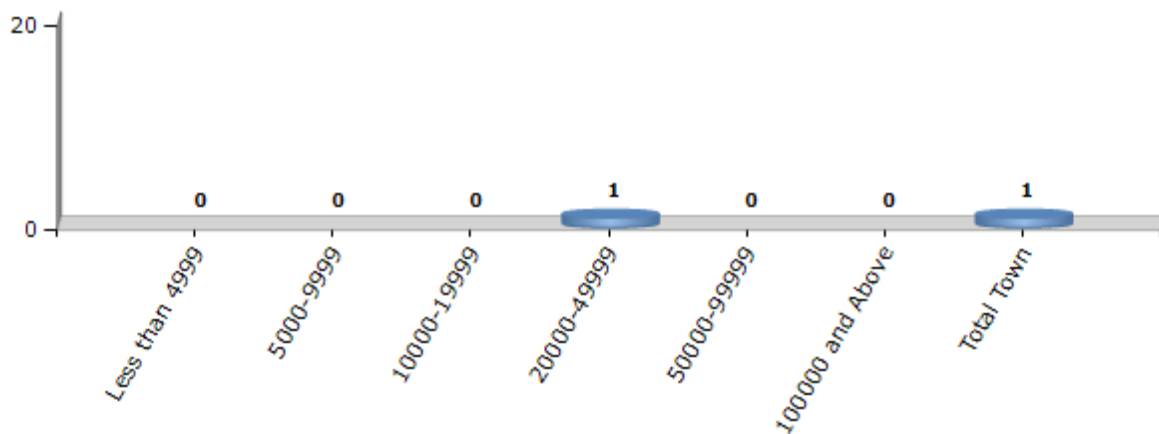
Number of Villages by Population Size - 2011



Number of Towns by Population Size - 2011

Less than 4999	5000-9999	10000-19999	20000-49999	50000-99999	100000 and Above	Total Town
0	0	0	1	0	0	1

Number of Towns by Population Size - 2011

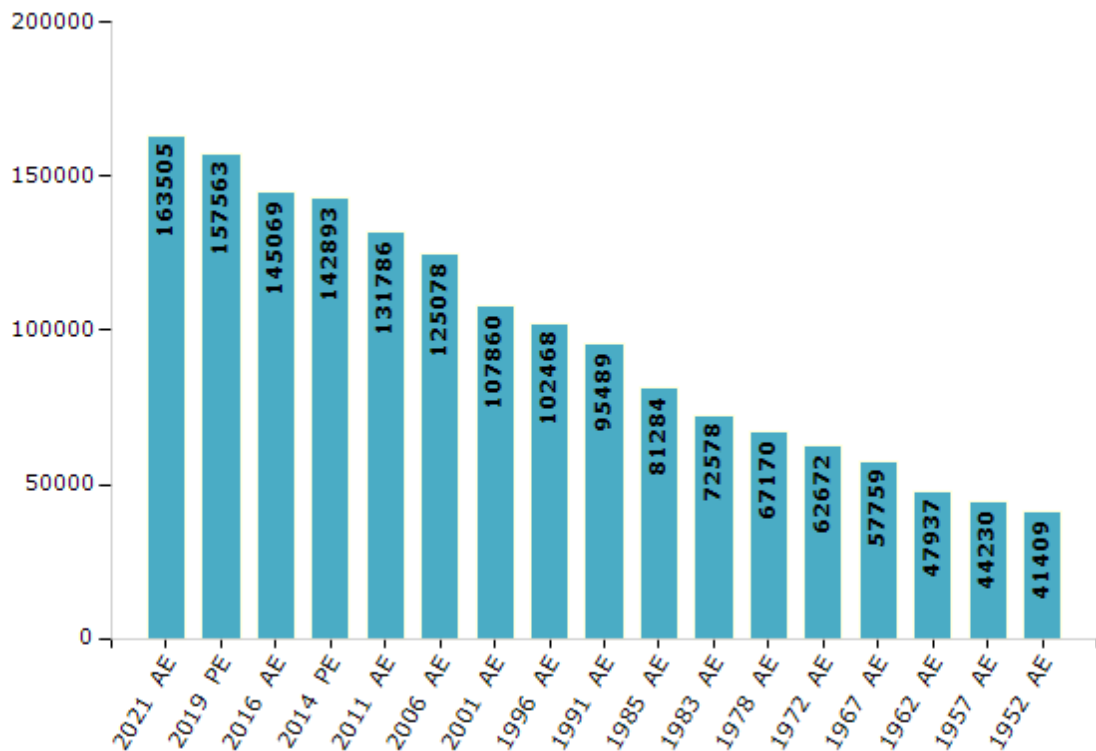


Electoral Features

Electors by Male & Female

Year	Male	Female	Others	Total	Year	Male	Female	Others	Total
2021 AE	84401	79104	0	163505	1996 AE	53921	48547	-	102468
2019 PE	82065	75491	7	157563	1991 AE	49888	45601	-	95489
2016 AE	76641	68428	0	145069	1985 AE	41677	39607	-	81284
2014 PE	74873	68020	0	142893	1983 AE	41447	31131	-	72578
2011 AE	69706	62080	0	131786	1978 AE	36828	30342	-	67170
2009 PE	-	-	-	-	1972 AE	34006	28666	-	62672
2006 AE	66752	58326	-	125078	1967 AE	-	-	-	57759
2004 PE	-	-	-	-	1962 AE	-	-	-	47937
2001 AE	55642	52218	-	107860	1957 AE	-	-	-	44230
1999 PE	-	-	-	-	1952 AE	-	-	-	41409

Number of Electors



Note : AE : Assembly Election, PE : Assembly Segment of Parliamentary Election

Historical Summary Election Results

Summary Result of Assembly Election - 2016

Candidate Name	Party	Votes	Votes %
Anwar Hussain Laskar	AIUDF	41647	36.86
Soumyajit Dutta Choudhury	BJP	39039	34.55
Zakir Hussain Laskar	IND	15633	13.84
Anam Uddin Laskar	INC	9287	8.22
Haji Salim Uddin Barbhuiya	IND	1119	0.99
Premraj Goala	IND	1104	0.98
Samir Uddin Laskar	SP	602	0.53
Fakrul Alam Mazarbhuiya	IND	579	0.51
Ali Hussain Mira	IND	430	0.38
Niren Das	IND	376	0.33
Ajit Kumar Paul	NCP	372	0.33
Lutfur Rahman Laskar	IND	366	0.32
Amit Kumar Deb	IND	363	0.32
Mituzzaman Laskar	IND	244	0.22
Parbej Khasru Laskar	IND	228	0.2
Amar Chand Bhowmik	IND	211	0.19
Burhan Uddin Barbhuiya	IND	199	0.18
Saharuzzaman Laskar	IND	180	0.16
Abul Hussain Barbhuiya	IND	176	0.16
Sushil Paul	SUCI	163	0.14
Adhir Chanda	IND	158	0.14
Ajay Kumar Roy	IND	122	0.11
Sankar Chakrobarty	IND	114	0.1
	NOTA	281	0.25

Polling Station Level Election Results

Number and Name of Polling Stations (PS) (2016)

Number of Polling Stations	Name of Polling Stations	Number of Polling Stations	Name of Polling Stations
1	64 Bhajantipur L.P. School	22	Bahadurpur Me Madrassa (Room No.2)
2	Bhajantipur Me School	23	443 Dakhin Bahadurpur L.P. School (Room No.1)
3	Khalilia Madrassa	24	443 Dakhin Bahadurpur L.P. School (Room No.2)
4	Purbo Sonapur Mv School	25	661 Brojopur L.P. School
5	950 Srimonta Shankar Dev Assami L.P. School	26	Hilal Uddin Memorial M.E. School
6	I.A.M. High School, Nitainagar	27	9 Bandukmara L.P. School (Room No.1)
7	I.A.M.Nitainagar Me School	28	9 Bandukmara L.P. School (Room No.2)
8	Dakhin Bishnugarh L.P. School	29	1051 Purbogul L.P. School (Room No.1)
9	420 Tikar Basti L.P. School (Room No.1)	30	1051 Purbogul L.P. School (Room No.2)
10	420 Tikar Basti L.P. School (Room No.2)	31	767 Bandukmara Ra Lp School
11	49 Mahatma Gandhi Lp School	32	46 Samarikona L.P. School (Room No.1)
12	20 Rangauti Lp School	33	577 Dakshin Sonapur Lp School
13	439 Rangauti Lp School	34	46 Samarikona L.P. School (Room No.2)
14	561 Chepti Brojopur L.P. School	35	Nimar Ali Mv School
15	359 Chepti Brojopur Lp School	36	871 Mirargram L.P. School
16	Ratanpur Me School	37	Matijuri High School
17	610 Ratanpur L.P. School	38	203 Matijuri Girls L.P School
18	88 Ratanpur L.P. School	39	166 Kajirkona L.P. School
19	486 Kazi Nazrul L.P. School	40	12 Paikan L.P. School (Room No.1)
20	429 Bandukmara L.P School	41	12 Paikan L.P. School (Room No.3)
21	Bahadurpur Me Madrassa (Room No.1)	42	12 Paikan L.P. School (Room No.2)

Contd....

Polling Station Level Election Results

Polling Station-wise Votes Secured by Overall Top Five Parties in Hailakandi Assembly in Assembly Election (AE) under Karimganj Parliamentary Constituency in Assam (2016)

Number of Polling Station	Winner - Anwar Hussain Laskar (AIUDF)	Runner-up - Soumyajit Dutta Choudhury (BJP)	3rd - Zakir Hussain Laskar (IND)	4th - Anam Uddin Laskar (INC)	5th - Haji Salim Uddin Barbhuiya (IND)	NOTA	Other	Total Votes Secured
36	171	29	260	162	0	0	27	649
37	67	15	508	168	1	1	45	805
38	217	35	275	118	10	4	74	733
39	74	519	101	27	0	0	46	767
40	137	360	28	10	2	0	39	576
41	294	107	75	45	6	0	9	536
42	47	705	63	18	2	1	35	871
43	396	104	145	22	7	2	33	709
44	393	7	115	18	6	0	18	557
45	597	9	52	23	3	0	13	697
46	500	7	149	95	3	1	30	785
47	503	13	235	62	26	12	43	894
48	350	16	90	19	38	3	27	543
49	346	22	65	37	15	4	26	515
50	164	132	66	28	9	0	18	417
51	53	215	5	25	0	0	3	301
52	363	114	77	34	2	1	23	614
53	19	423	1	29	2	1	16	491
54	21	520	6	20	8	2	27	604
55	95	305	18	47	3	1	26	495
56	445	44	71	57	0	0	49	666
57	353	126	15	39	2	0	42	577
58	464	5	33	55	24	2	27	610
59	367	4	163	40	4	2	26	606
60	617	13	53	40	5	0	19	747
61	459	65	142	24	15	2	23	730
62	149	371	80	27	2	1	46	676
63	454	14	157	39	2	1	35	702
64	599	15	47	54	10	1	35	761
65	410	8	91	20	10	1	27	567
66	404	7	31	66	8	5	48	569
67	367	113	77	36	1	0	16	610
68	424	61	114	85	5	1	47	737
69	342	167	107	52	6	0	42	716
70	446	5	176	181	3	1	18	830

Contd....

Polling Station Level Election Results

Winner, Runner-up and 3rd Party Position & Winning Margin According to Polling Stations in Hailakandi Assembly in Assembly Election (AE) under Karimganj Parliamentary Constituency in Assam (2016)

Polling Station Number	Winner Party	Winner Votes (%)	Runner-up Party	Runner-up Votes (%)	Winning Margin Votes (%)	Third Party	Third Party Votes (%)	Other Votes (%)
71	AIUDF	343 (41.53)	BJP	294 (35.59)	49 (5.94)	IND (ZHL)	84 (10.17)	105 (12.71)
72	AIUDF	244 (51.37)	IND (ZHL)	153 (32.21)	91 (19.16)	INC	59 (12.42)	19 (4)
73	AIUDF	261 (60.7)	INC	87 (20.23)	174 (40.47)	IND (ZHL)	56 (13.02)	26 (6.05)
74	AIUDF	198 (34.14)	INC	189 (32.59)	9 (1.55)	IND (ZHL)	173 (29.83)	20 (3.45)
75	AIUDF	233 (32.63)	BJP	163 (22.83)	70 (9.8)	INC	139 (19.47)	179 (25.07)
76	BJP	233 (40.17)	AIUDF	150 (25.86)	83 (14.31)	INC	107 (18.45)	90 (15.52)
77	BJP	300 (40.76)	IND (ZHL)	135 (18.34)	165 (22.42)	AIUDF	125 (16.98)	176 (23.91)
78	BJP	413 (83.27)	IND (ZHL)	35 (7.06)	378 (76.21)	INC	29 (5.85)	19 (3.83)
79	BJP	338 (66.4)	INC	69 (13.56)	269 (52.84)	IND (ZHL)	42 (8.25)	60 (11.79)
80	AIUDF	203 (42.03)	INC	100 (20.7)	103 (21.33)	IND (ZHL)	90 (18.63)	90 (18.63)
81	AIUDF	440 (58.82)	IND (ZHL)	163 (21.79)	277 (37.03)	INC	70 (9.36)	75 (10.03)
82	BJP	280 (58.7)	INC	81 (16.98)	199 (41.72)	IND (ZHL)	69 (14.47)	47 (9.85)
83	AIUDF	225 (47.57)	IND (ZHL)	107 (22.62)	118 (24.95)	BJP	97 (20.51)	44 (9.3)
84	AIUDF	362 (51.13)	IND (ZHL)	196 (27.68)	166 (23.45)	BJP	49 (6.92)	101 (14.27)
85	IND (ZHL)	217 (51.3)	AIUDF	135 (31.91)	82 (19.39)	INC	21 (4.96)	50 (11.82)
86	AIUDF	315 (46.67)	IND (ZHL)	217 (32.15)	98 (14.52)	INC	81 (12)	62 (9.19)
87	IND (ZHL)	258 (35.15)	AIUDF	172 (23.43)	86 (11.72)	INC	162 (22.07)	142 (19.35)
88	AIUDF	256 (46.46)	IND (ZHL)	133 (24.14)	123 (22.32)	BJP	89 (16.15)	73 (13.25)
89	AIUDF	183 (48.54)	BJP	115 (30.5)	68 (18.04)	IND (ZHL)	35 (9.28)	44 (11.67)
90	BJP	281 (67.71)	IND (ZHL)	70 (16.87)	211 (50.84)	INC	53 (12.77)	11 (2.65)
91	BJP	117 (28.75)	AIUDF	109 (26.78)	8 (1.97)	IND (ZHL)	85 (20.88)	96 (23.59)
92	AIUDF	338 (41.37)	BJP	301 (36.84)	37 (4.53)	IND (ZHL)	97 (11.87)	81 (9.91)
93	AIUDF	659 (73.55)	BJP	115 (12.83)	544 (60.72)	IND (ZHL)	71 (7.92)	51 (5.69)
94	AIUDF	787 (79.49)	INC	61 (6.16)	726 (73.33)	IND (ZHL)	56 (5.66)	86 (8.69)
95	AIUDF	396 (47.77)	BJP	259 (31.24)	137 (16.53)	INC	56 (6.76)	118 (14.23)
96	AIUDF	910 (85.61)	IND (ZHL)	71 (6.68)	839 (78.93)	INC	26 (2.45)	56 (5.27)
97	AIUDF	639 (72.29)	IND (ZHL)	99 (11.2)	540 (61.09)	BJP	63 (7.13)	83 (9.39)
98	AIUDF	211 (48.17)	BJP	161 (36.76)	50 (11.41)	IND (ZHL)	25 (5.71)	41 (9.36)
99	AIUDF	525 (80.77)	INC	50 (7.69)	475 (73.08)	IND (ZHL)	40 (6.15)	35 (5.38)
100	AIUDF	282 (50.54)	BJP	236 (42.29)	46 (8.25)	IND (ZHL)	25 (4.48)	15 (2.69)
101	AIUDF	522 (57.81)	BJP	200 (22.15)	322 (35.66)	INC	60 (6.64)	121 (13.4)
102	AIUDF	472 (56.87)	BJP	244 (29.4)	228 (27.47)	IND (ZHL)	47 (5.66)	67 (8.07)
103	AIUDF	344 (50.81)	BJP	191 (28.21)	153 (22.6)	IND (ZHL)	86 (12.7)	56 (8.27)
104	BJP	480 (73.06)	AIUDF	83 (12.63)	397 (60.43)	INC	53 (8.07)	41 (6.24)
105	AIUDF	501 (67.07)	BJP	100 (13.39)	401 (53.68)	IND (ZHL)	62 (8.3)	84 (11.24)

Contd....

Socio-Economic Amenities - Rural

Access to Education Facilities

Particulars	Number of Villages (% of Population)				
	Available	Not Available	If Not Available (Distance of Nearest Facility)		
			A	B	C
Govt. Primary School	84 (100)	0 (0)	0 (0)	0 (0)	0 (0)
Private Primary School	39 (50)	45 (50)	0 (0)	0 (0)	0 (0)
Govt. Middle School	72 (89)	12 (11)	10 (9)	0 (0)	0 (0)
Private Middle School	17 (23)	67 (77)	0 (0)	0 (0)	0 (0)
Govt. Secondary School	16 (26)	68 (74)	52 (56)	13 (14)	0 (0)
Private Secondary School	3 (4)	81 (96)	0 (0)	0 (0)	0 (0)
Govt. Senior Secondary School	1 (1)	83 (99)	39 (44)	42 (53)	2 (2)
Private Senior Secondary School	0 (0)	84 (100)	0 (0)	0 (0)	0 (0)
Govt. Arts and Science Degree College	0 (0)	84 (100)	13 (16)	41 (48)	20 (22)
Private Arts and Science Degree College	0 (0)	84 (100)	0 (0)	0 (0)	0 (0)
Govt. Engineering College	0 (0)	84 (100)	0 (0)	0 (0)	84 (100)
Private Engineering College	0 (0)	84 (100)	0 (0)	0 (0)	0 (0)
Govt. Medicine College	0 (0)	84 (100)	0 (0)	0 (0)	84 (100)
Private Medicine College	0 (0)	84 (100)	0 (0)	0 (0)	0 (0)
Govt. Management Institute	0 (0)	84 (100)	1 (1)	1 (2)	75 (90)
Private Management Institute	0 (0)	84 (100)	0 (0)	3 (2)	4 (6)
Govt. Polytechnic	0 (0)	84 (100)	0 (0)	1 (1)	62 (73)
Private Polytechnic	0 (0)	84 (100)	0 (0)	0 (0)	0 (0)
Govt. Vocational Training School/ITI	0 (0)	84 (100)	0 (0)	1 (1)	63 (75)
Private Vocational Training School/ITI	0 (0)	84 (100)	0 (0)	0 (0)	0 (0)
Govt. Non Formal Training Centre	0 (0)	84 (100)	4 (5)	13 (18)	23 (26)
Private Non Formal Training Centre	0 (0)	84 (100)	0 (0)	0 (0)	0 (0)
Govt. School For Disabled	0 (0)	84 (100)	0 (0)	0 (0)	40 (50)
Private School For Disabled	0 (0)	84 (100)	0 (0)	0 (0)	0 (0)
Government Others	0 (0)	84 (100)	0 (0)	0 (0)	0 (0)
Private Others	0 (0)	84 (100)	0 (0)	0 (0)	0 (0)

Note : Distance A : Less than 5 km; B : Between 5-10 km; C : 10+ km.; Source : Data Analysis is based on 2011 Census.

DISCLAIMER

The Terms of Use and Disclaimer of Datanet India Private Limited (hereinafter referred to as "Datanet") for use of this analysis report of **Hailakandi Assembly Constituency (Hailakandi Vidhan Sabha)** :-

1. **Assembly Factbook™** is a Registered Trade Mark owned by Datanet.
2. All the maps are sketched and graphical representation only and have not been drawn to the scale and also not to represent the actual geographical area or boundary of the unit.
3. The data for the aforesaid analysis is based on authentic sources and has been culled from the various publications of Census, CSO and NSSO for district and block level data, various central and state government departments, Central & State Elections Commissions and the concerned Returning Officers' releases, Electoral Rolls, Election results and allied publications, internal assessment, surveys, estimates and analysis. Therefore, certain adjustment of data at micro level may have been done to arrive closer to the macro data.
4. Data have been provided on an "As Is" and "As AVAILABLE" basis
5. The colours shown in the maps or diagram and charts of a particular party, alliance or AC are indicative and do not represent them.
6. This publication which includes maps, sheets, graphs and data would be the property under copyright of Datanet only. The user may use these for its internal study, analysis and research purposes. It's public display, re-selling or any commercial uses by the user are not allowed.
7. Datanet has taken due care and caution in compilation and processing of data and allied information, but does not guarantee the accuracy, adequacy or completeness of any information/analysis and will be not responsible for any errors or omissions or for the results obtained from the use of such information/analysis.
8. All the contents for the publication have been culled from various authentic sources and Datanet reasonably believes such sources to be reliable, but does not make any representations, express or implied as to the accuracy or fitness of use of such information. The information or contents of the information/analysis do not constitute advice and should not be relied upon in making (or refraining from making) any decision. Any reliance placed upon the information provided by Datanet is the sole responsibility and strictly at the user's risk.
9. In no event will Datanet be liable for any damages (including, without limitation, damages for loss of business projects, or loss of profits) arising in contract, tort or otherwise from the use of or inability to use any of its contents, or from any action taken (or refrained from being taken) as a result of using the analysis or any of its contents. Datanet its directors, owners, editors, officials, employees, distributor and agents or any associate will not be liable for any errors in the information contained or any consequences arising from the use of the contents of the provided information/analysis.
10. If any provision of these terms and conditions is held invalid or illegal or unenforceable for any reason by any court of competent jurisdiction, such provision shall be severed and the remainder of provisions of the terms and conditions shall continue in full force and effect as if the Term of Use had been executed with the invalid, illegal or unenforceable provision eliminated.
11. If there are any discrepancies in the information provided, please bring it to attention of Datanet for suitable rectification measures.

**Buy Online This Complete Book At
Datanet India eBooks Store**

www.indiastatpublications.com

or go directly at

[http://www.indiastatpublications.com/
Assembly_factbook/Assam/Karimganj/ Hailakandi](http://www.indiastatpublications.com/Assembly_factbook/Assam/Karimganj/Hailakandi)

 **indiastat**elections

