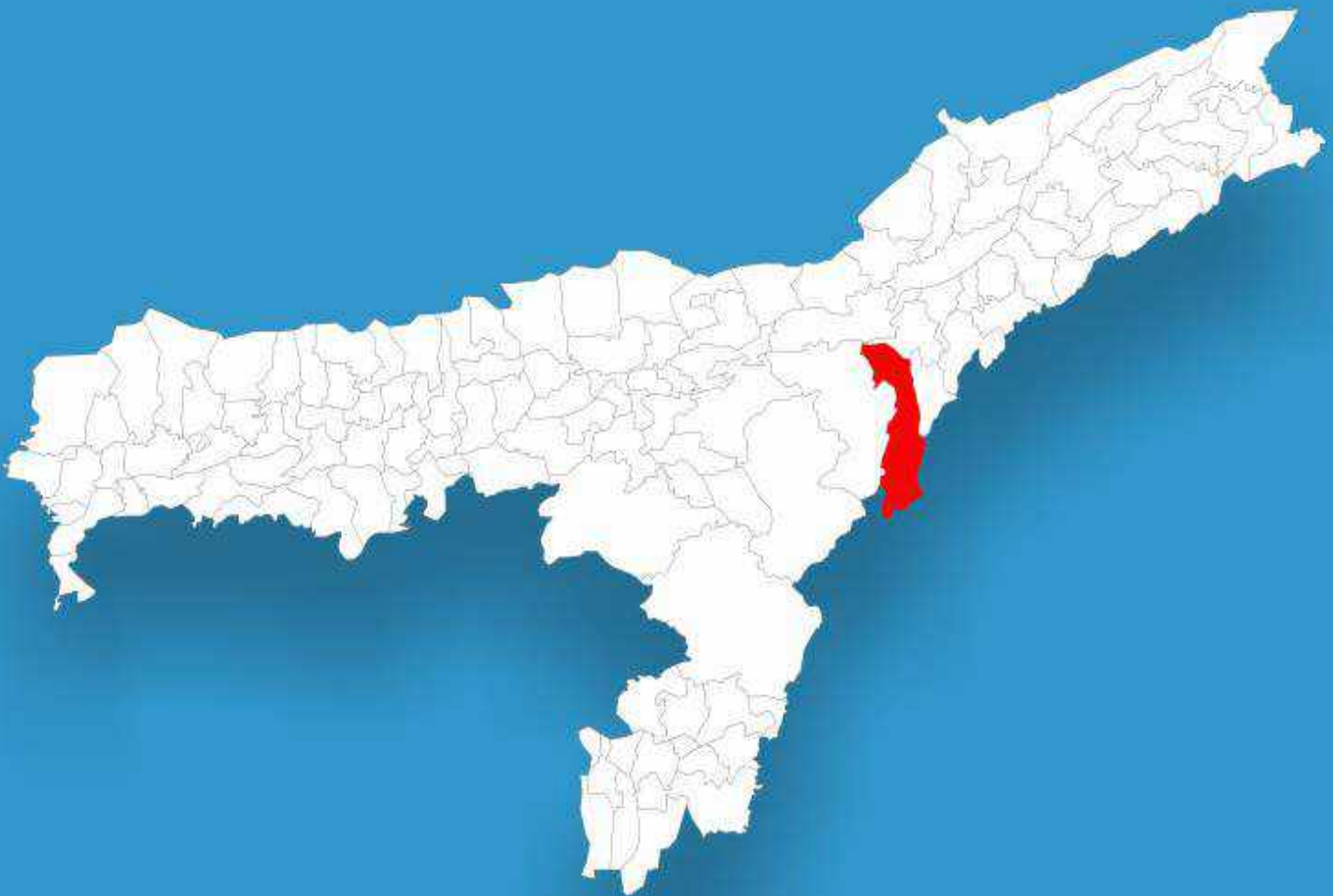




Assam

Assembly Factbook™

Sarupathar Assembly Constituency



Key Electoral Data of Sarupathar
Assembly Constituency (Vidhan Sabha)

Assam

Assembly Factbook™

Sarupathar Assembly Constituency



Sarupathar Vidhan Sabha

Editor & Director

Dr. R.K. Thukral

Research Editor

Dr. Shafeeq Rahman

Compiled, Researched and Published by Datanet India Pvt. Ltd.

D-100, 1st Floor,

Okhla Industrial Area, Phase-I,
New Delhi- 110020.

Ph.: 91-11- 43580781-84

Email : support@indiastatpublications.com

Website : www.indiastatelections.com

Online Book Store :

www.indiastatpublications.com

Report No. : AFB/AS-094-0125

ISBN : 978-93-5313-426-6

First Edition : January, 2018

Eighth Updated Edition : January, 2025

Price : Rs. 11500/-

US\$ 310

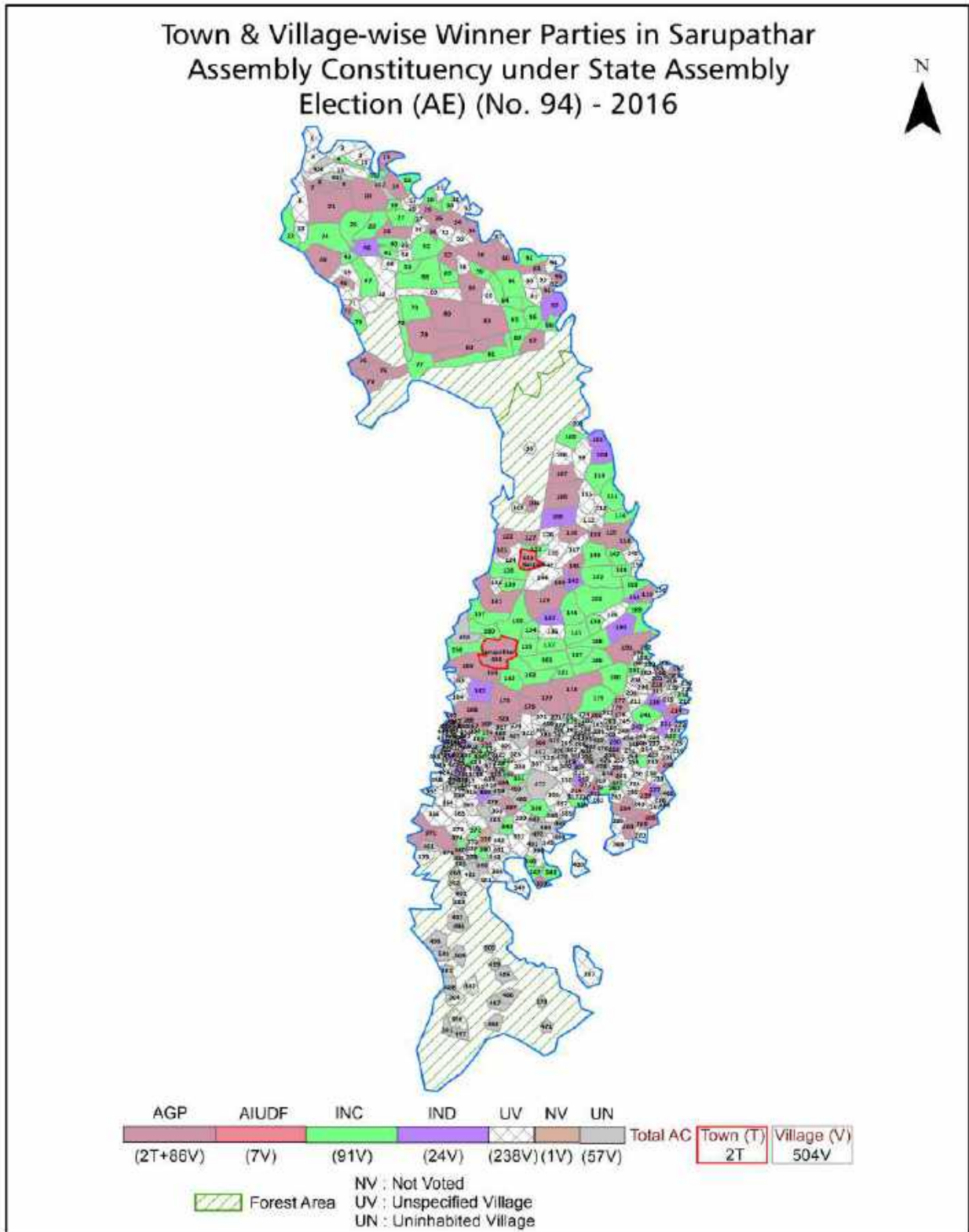
© Datanet India Pvt. Ltd.

All rights reserved. No part of this book may be reproduced, stored in a retrieval system or transmitted in any form or by any means, mechanical photocopying, photographing, scanning, recording or otherwise without the prior written permission of the publisher. Please refer to Disclaimer at page no. 214 for the use of this publication.

Printed in India

No.	Particulars	Page No.
	Introduction	
1	Assembly Constituency -(Vidhan Sabha) at a Glance Features of Assembly as per Delimitation Commission of India (2008)	1-2
	Location and Political Maps	
2	Location Map Boundaries of Assembly Constituency -(Vidhan Sabha in District Boundaries of Assembly Constituency under Parliamentary Constituency -(Lok Sabha) Town & Village-wise Winner Parties- 2024, 2021, 2019, 2016, 2014, 2011 and 2009	3-10
	Administrative Setup (2011)	
3	District Sub-district Towns Villages Inhabited Villages Uninhabited Villages Village Panchayat Intermediate Panchayat	11-33
	Demographics (2011)	
4	Population Households Rural/Urban Population Towns and Villages by Population Size Sex Ratio (Total & 0-6 Years) Religious Population Social Population Literacy Rate	34-35
	Electoral Features	
5	Important Dates of Last Elections Held Electors by Gender Service Electors Voters Voters Turnout Polling Stations & Average Number of Electors per Polling Station Electors by Age Group Present Elected Representatives	36-41
	Historical Summary Election Results	
6	Vote Share of Major Parties Winning Margin (Number & Percentage Polarity of Parties Summary Result of Assembly Segment of Parliamentary Elections 2024, 2019, 2014, 2009, 2004 and 1999 Summary Result of Assembly Elections 2021, 2016, 2011, 2006, 2001, 1996, 1991, 1985, 1983, 1978, 1972 and 1967	42-62
	Polling Station Level Election Results	
7	Name and Number of Polling Station 2024, 2021, 2019, 2016, 2014, 2011 and 2009 Polling Station-wise Electors, Voters & Voters Turnout 2024, 2021, 2019, 2016, 2014, 2011 and 2009 Polling Station wise Elections Results 2024, 2021, 2019, 2016, 2014, 2011 and 2009	63-193
	Share of Assembly Constituency	
8	Share of Assembly Constituency -(Vidhan Sabha) in State, District and Parliamentary Constituency -(Lok Sabha)	194
	Socio-Economic Amenities (2011)	
9	Access to Administrative Units Agricultural, Manufacturing and Industrial Commodities Demographic Indicators Education Health & Manpower Drinking Water Supply Sanitation Entertainment and Recreations Infrastructure Power Food Allocation Distribution and Marketing of Agriculture Commodities Infrastructure Transport and Road Infrastructure Communication Banking and Financial Services Land Use Irrigation Source	196-210
10	Abbreviation & Sources	212
11	Disclaimer	214

Location & Political Map



Administrative Setup

List of Village Panchayat & Intermediate Panchayat (Block) Name - 2011

Village Name	Village Panchayat Name	Intermediate Panchayat Name
Aao Bosti	-	Golaghat South
Abhayian Bagan	Morongi	Morongi
Abhaypuria Gaon	-	Morongi
Abhong Pathar	Ratanpur	Golaghat South
Adarsha Gaon	Pub Naojan	Golaghat South
Adarsha Gaon	-	Golaghat South
Ajharguri No.1	Koroighat	Golaghat South
Ajharguri No.2	Koroighat	Golaghat South
Alichiga	West Borpathar	Golaghat South
Ambari	Pub Naojan	Golaghat South
Amguri	Ratanpur	Golaghat South
Amguri Dagaon	Chungajan Majgaon	Golaghat South
Amguri No.1	Chungajan M.V	Golaghat South
Amguri No.2	Chungajan M.V	Golaghat South
Amguri No.3	Chungajan M.V	Golaghat South
Amlongsung gaon	Rangajan	Morongi
Anandapur	Koroighat	Golaghat South
Anjalipara	Madhyampur	Golaghat South
Baghgaon	Tengani	Golaghat South
Bagidhola Bagan	Doigrung	Morongi
Bangkhati chuk	Rangajan	Morongi
Bara Mukhia	Pub Borpathar	Golaghat South
Barijan	Silonijan	Golaghat South
Baroghoria	Rajapukhuri	Golaghat South
Basapathar	Silonijan	Golaghat South
Bebejia	Rajapukhuri	Golaghat South
Bebejia Likchan	Pub Morongi	Morongi
Benganabari	Haldhibari Lachit	Golaghat South
Betoni Jan	Pub Naojan	Golaghat South

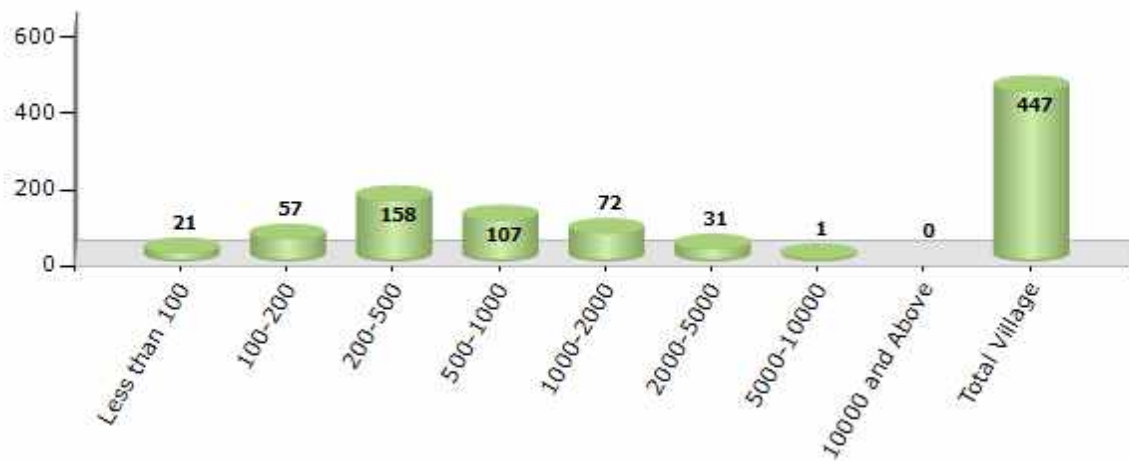
Contd....

Demographics

Number of Villages by Population Size - 2011

Less than 100	100-200	200-500	500-1000	1000-2000	2000-5000	5000-10000	10000 and Above	Total Village
21	57	158	107	72	31	1	0	447

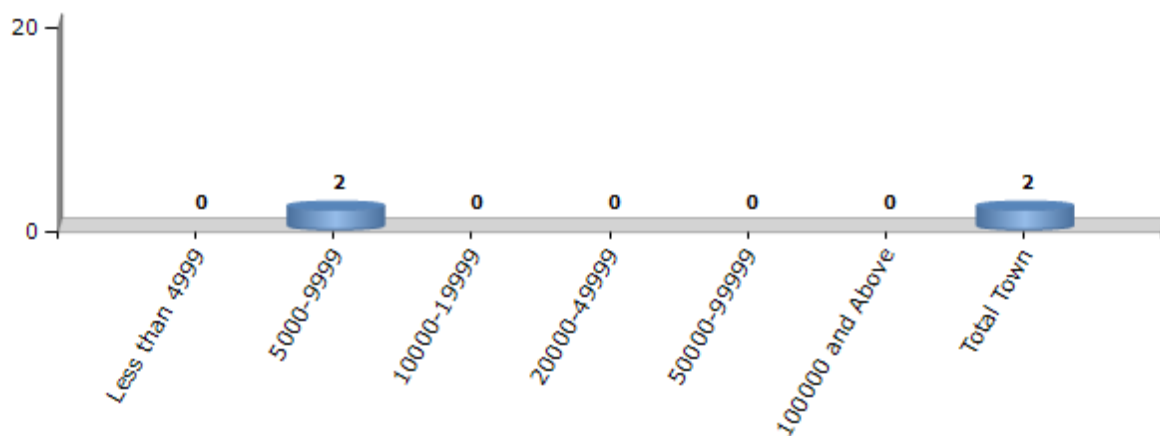
Number of Villages by Population Size - 2011



Number of Towns by Population Size - 2011

Less than 4999	5000-9999	10000-19999	20000-49999	50000-99999	100000 and Above	Total Town
0	2	0	0	0	0	2

Number of Towns by Population Size - 2011

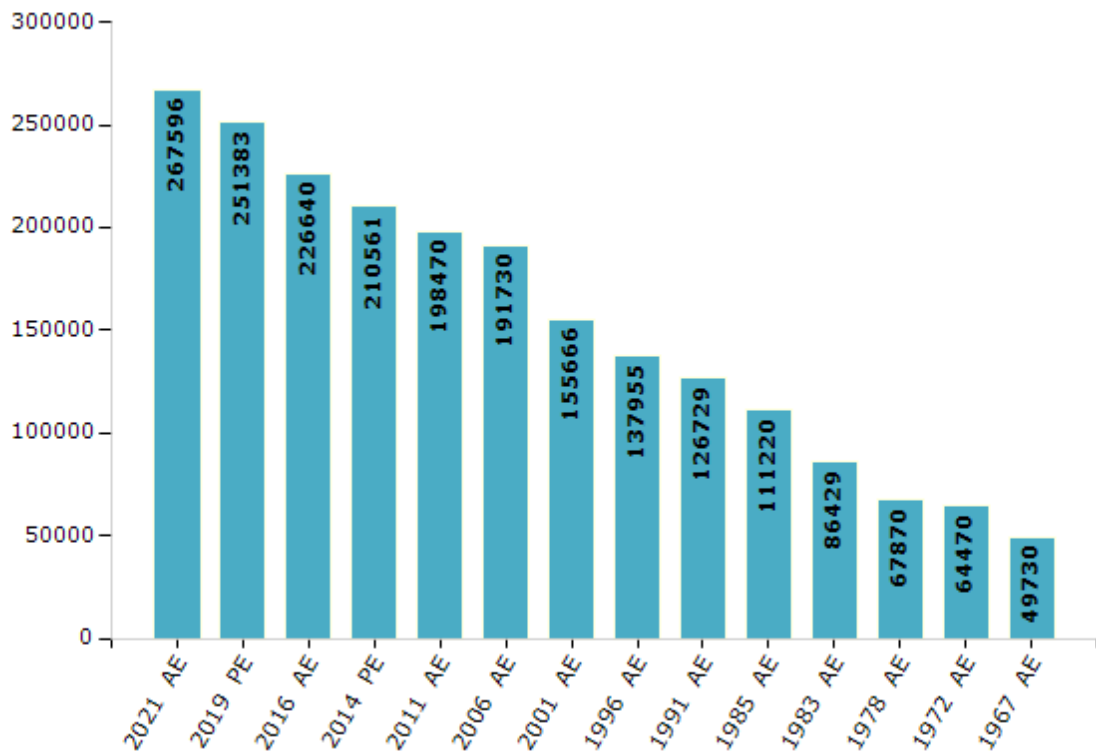


Electoral Features

Electors by Male & Female

Year	Male	Female	Others	Total	Year	Male	Female	Others	Total
2021 AE	135637	131957	2	267596	1996 AE	72765	65190	-	137955
2019 PE	128903	122479	1	251383	1991 AE	68143	58586	-	126729
2016 AE	117281	109359	0	226640	1985 AE	61615	49605	-	111220
2014 PE	109335	101226	0	210561	1983 AE	46243	40186	-	86429
2011 AE	102681	95789	0	198470	1978 AE	36606	31264	-	67870
2009 PE	-	-	-	-	1972 AE	35365	29105	-	64470
2006 AE	99366	92364	-	191730	1967 AE	-	-	-	49730
2004 PE	-	-	-	-	1962 AE	-	-	-	-
2001 AE	81593	74073	-	155666	1957 AE	-	-	-	-
1999 PE	-	-	-	-	1952 AE	-	-	-	-

Number of Electors



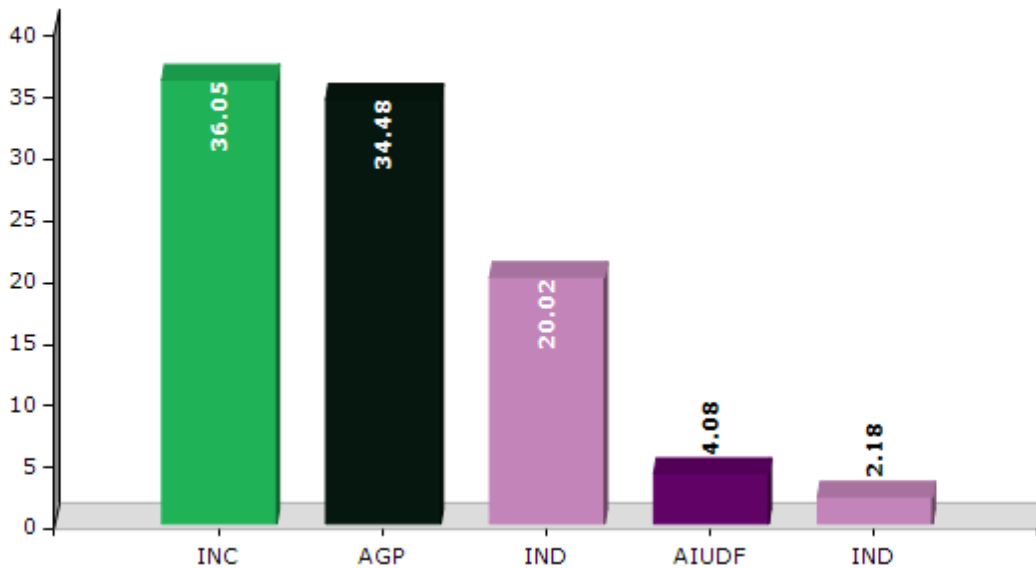
Note : AE : Assembly Election, PE : Assembly Segment of Parliamentary Election

Historical Summary Election Results

Summary Result of Assembly Election - 2016

Candidate Name	Party	Votes	Votes %
Roselina Tirkey	INC	67150	36.05
Binod Gowalla	AGP	64223	34.48
Biswajit Phukan	IND	37281	20.02
Satya Dev Sahu	AIUDF	7596	4.08
Bhadreswar Tanti	IND	4058	2.18
Ruhit Basumatary	IND	1554	0.83
Dipu Saikia	IND	1189	0.64
	NOTA	3212	1.72

Votes Percentage of Top Parties - 2016



Polling Station Level Election Results

Number and Name of Polling Stations (PS) (2016)

Number of Polling Stations	Name of Polling Stations	Number of Polling Stations	Name of Polling Stations
1	Moinapara M E School	22	Fallangani Nabajyoti L.P. School (L)
2	Kurukagaon L.P. School (R)	23	Falangani Project L.P. School
3	Kurukagaon L.P. School (L)	24	No. 3 Fallangani Balijan L.P. School
4	No.1 Thuramukh L.P. School (R)	25	Falangani Adharsa L.P. School
5	No.1 Thuramukh L.P. School (L)	26	Naharbari Bagan L.P. School
6	Dhuliagaon L.P. School (R)	27	No-1 Konwani Pathar L.P. School (R)
7	Dhuliagaon L.P. School (L)	28	No-1 Konwani Pathar L.P. School (L)
8	Sarorgaon L.P. School	29	Balijan Konwani L.P. School
9	Habigaon L.P. School	30	Murphulani Bagan L.P. School
10	Patkotia L.P. School	31	Murphulani Bagan Club
11	Morongi Dinanath High School	32	Asomi M E School
12	Telia Gaon L.P. School	33	Puranimati L.P. School
13	Jathipotia L.P. School (R)	34	Barmasundari M.V. School
14	Jathipotia L.P. School (L)	35	No.1 Murphulani Gaon L.P. School
15	Haldhibari Govt. L. P. School	36	Chatianapathar L.P School (R)
16	Udayan Te M E School	37	Chatianapathar L.P School (L)
17	Dholaguri A Class L. P. School	38	Balijan N. C. L.P. School
18	Kathani Bagan L.P. School	39	Rongajan Bagan L.P. School
19	Balijan L.P. School	40	Rongajan Bagan M E. School (R)
20	Pura Jangle L.P. School	41	Soriakhat L.P. School
21	Fallangani Nabajyoti L.P. School (R)	42	Rangajan Bagan M E School (L)

Contd....

Polling Station Level Election Results

Polling Station-wise Votes Secured by Overall Top Five Parties in Sarupathar Assembly in Assembly Election (AE) under Kaliabor Parliamentary Constituency in Assam (2016)

Number of Polling Station	Winner - Roselina Tirkey (INC)	Runner-up - Binod Gowalla (AGP)	3rd - Biswajit Phukan (IND)	4th - Satya Dev Sahu (AIUDF)	5th - Bhadreswar Tanti (IND)	NOTA	Other	Total Votes Secured
36	87	335	118	4	12	9	12	577
37	171	194	190	16	12	7	5	595
38	300	218	102	10	4	8	9	651
39	389	161	103	20	10	17	12	712
40	706	74	101	14	14	8	12	929
41	474	93	99	13	5	17	4	705
42	485	218	31	13	9	20	21	797
43	360	243	100	15	15	27	9	769
44	642	157	157	22	9	33	19	1039
45	104	327	173	4	14	3	3	628
46	232	545	129	11	15	21	8	961
47	195	198	131	21	34	34	34	647
48	109	108	238	12	33	12	20	532
49	397	133	85	15	22	29	18	699
50	217	373	84	12	21	7	22	736
51	353	227	69	13	14	11	12	699
52	230	419	99	10	23	34	9	824
53	207	299	80	8	14	17	10	635
54	204	549	95	9	10	15	12	894
55	255	162	87	14	9	18	7	552
56	226	142	289	15	26	12	21	731
57	391	122	130	17	25	36	25	746
58	253	56	64	5	9	6	9	402
59	235	94	63	15	9	10	10	436
60	292	131	35	4	6	18	4	490
61	152	145	115	8	19	33	27	499
62	271	100	152	28	21	42	29	643
63	250	191	204	12	31	28	12	728
64	303	267	196	27	17	13	11	834
65	272	121	147	24	22	26	22	634
66	210	152	197	17	20	13	12	621
67	174	399	234	22	38	30	34	931
68	384	322	93	14	17	18	22	870
69	220	472	117	7	9	18	10	853
70	275	509	50	15	20	25	21	915

Contd....

Polling Station Level Election Results

Winner, Runner-up and 3rd Party Position & Winning Margin According to Polling Stations in Sarupathar Assembly in Assembly Election (AE) under Kaliabor Parliamentary Constituency in Assam (2016)

Polling Station Number	Winner Party	Winner Votes (%)	Runner-up Party	Runner-up Votes (%)	Winning Margin Votes (%)	Third Party	Third Party Votes (%)	Other Votes (%)
71	AGP	516 (64.1)	INC	188 (23.35)	328 (40.75)	IND (BP)	53 (6.58)	48 (5.96)
72	AGP	487 (49.69)	INC	257 (26.22)	230 (23.47)	IND (BP)	66 (6.73)	170 (17.35)
73	INC	280 (41.73)	AGP	271 (40.39)	9 (1.34)	AIUDF	53 (7.9)	67 (9.99)
74	INC	324 (41.06)	AGP	295 (37.39)	29 (3.67)	IND (BP)	77 (9.76)	93 (11.79)
75	AGP	364 (44.39)	INC	351 (42.8)	13 (1.59)	IND (BP)	54 (6.59)	51 (6.22)
76	AGP	411 (65.34)	INC	142 (22.58)	269 (42.76)	IND (BP)	49 (7.79)	27 (4.29)
77	AGP	392 (69.01)	INC	115 (20.25)	277 (48.76)	IND (BP)	37 (6.51)	24 (4.23)
78	AGP	557 (70.78)	INC	148 (18.81)	409 (51.97)	IND (BP)	50 (6.35)	32 (4.07)
79	INC	292 (40.11)	AGP	273 (37.5)	19 (2.61)	IND (BP)	89 (12.23)	74 (10.16)
80	INC	345 (45.76)	AGP	238 (31.56)	107 (14.2)	IND (BP)	59 (7.82)	112 (14.85)
81	AGP	319 (42.14)	INC	270 (35.67)	49 (6.47)	IND (BP)	110 (14.53)	58 (7.66)
82	IND (BP)	288 (39.08)	INC	250 (33.92)	38 (5.16)	AGP	154 (20.9)	45 (6.11)
83	AGP	381 (42.76)	INC	246 (27.61)	135 (15.15)	IND (BP)	222 (24.92)	42 (4.71)
84	AGP	202 (33.55)	IND (BP)	189 (31.4)	13 (2.15)	INC	167 (27.74)	44 (7.31)
85	IND (BP)	425 (47.65)	INC	231 (25.9)	194 (21.75)	AGP	175 (19.62)	61 (6.84)
86	AGP	472 (42.37)	INC	319 (28.64)	153 (13.73)	IND (BP)	263 (23.61)	60 (5.39)
87	IND (BP)	230 (31.99)	AGP	222 (30.88)	8 (1.11)	INC	215 (29.9)	52 (7.23)
88	INC	313 (35.01)	IND (BP)	290 (32.44)	23 (2.57)	AGP	220 (24.61)	71 (7.94)
89	AGP	219 (35.61)	IND (BP)	185 (30.08)	34 (5.53)	INC	179 (29.11)	32 (5.2)
90	IND (BP)	166 (43.01)	INC	151 (39.12)	15 (3.89)	AGP	46 (11.92)	23 (5.96)
91	INC	289 (33.41)	AGP	277 (32.02)	12 (1.39)	IND (BP)	238 (27.51)	61 (7.05)
92	IND (BP)	161 (32.33)	AGP	159 (31.93)	2 (0.4)	INC	147 (29.52)	31 (6.22)
93	INC	281 (41.2)	IND (BP)	208 (30.5)	73 (10.7)	AGP	153 (22.43)	40 (5.87)
94	AGP	294 (35.38)	IND (BP)	291 (35.02)	3 (0.36)	INC	204 (24.55)	42 (5.05)
95	IND (BP)	334 (35.72)	AGP	251 (26.84)	83 (8.88)	INC	249 (26.63)	101 (10.8)
96	AGP	149 (37.63)	INC	115 (29.04)	34 (8.59)	IND (BP)	108 (27.27)	24 (6.06)
97	INC	419 (66.83)	AGP	104 (16.59)	315 (50.24)	IND (BP)	86 (13.72)	18 (2.87)
98	INC	478 (44.38)	AGP	386 (35.84)	92 (8.54)	IND (BP)	132 (12.26)	81 (7.52)
99	AGP	359 (37.75)	INC	308 (32.39)	51 (5.36)	IND (BP)	220 (23.13)	64 (6.73)
100	AGP	160 (32.32)	INC	153 (30.91)	7 (1.41)	IND (BP)	152 (30.71)	30 (6.06)
101	AGP	397 (43.2)	INC	254 (27.64)	143 (15.56)	IND (BP)	216 (23.5)	52 (5.66)
102	AGP	350 (40.89)	IND (BP)	271 (31.66)	79 (9.23)	INC	203 (23.71)	32 (3.74)
103	IND (BP)	189 (34.43)	AGP	187 (34.06)	2 (0.37)	INC	139 (25.32)	34 (6.19)
104	AGP	295 (42.69)	INC	208 (30.1)	87 (12.59)	IND (BP)	131 (18.96)	57 (8.25)
105	INC	237 (51.86)	AGP	200 (43.76)	37 (8.1)	IND (RB)	7 (1.53)	13 (2.84)

Contd....

Socio-Economic Amenities - Rural

Access to Education Facilities

Particulars	Number of Villages (% of Population)				
	Available	Not Available	If Not Available (Distance of Nearest Facility)		
			A	B	C
Govt. Primary School	315 (88)	132 (12)	36 (2)	3 (0)	1 (0)
Private Primary School	147 (41)	300 (59)	24 (1)	2 (0)	0 (0)
Govt. Middle School	102 (39)	345 (61)	164 (30)	16 (3)	3 (0)
Private Middle School	37 (19)	410 (81)	100 (12)	14 (2)	0 (0)
Govt. Secondary School	39 (19)	408 (81)	172 (39)	68 (13)	18 (2)
Private Secondary School	26 (11)	421 (89)	89 (11)	36 (6)	2 (0)
Govt. Senior Secondary School	4 (3)	443 (97)	64 (21)	104 (29)	216 (37)
Private Senior Secondary School	3 (1)	444 (99)	14 (2)	29 (5)	12 (1)
Govt. Arts and Science Degree College	3 (2)	444 (98)	23 (7)	86 (24)	325 (64)
Private Arts and Science Degree College	1 (1)	446 (99)	2 (1)	5 (1)	2 (0)
Govt. Engineering College	0 (0)	447 (100)	0 (0)	0 (0)	447 (100)
Private Engineering College	0 (0)	447 (100)	0 (0)	0 (0)	0 (0)
Govt. Medicine College	0 (0)	447 (100)	0 (0)	0 (0)	447 (100)
Private Medicine College	0 (0)	447 (100)	0 (0)	0 (0)	0 (0)
Govt. Management Institute	0 (0)	447 (100)	0 (0)	1 (0)	443 (99)
Private Management Institute	0 (0)	447 (100)	0 (0)	0 (0)	3 (1)
Govt. Polytechnic	0 (0)	447 (100)	0 (0)	7 (2)	414 (95)
Private Polytechnic	0 (0)	447 (100)	0 (0)	0 (0)	0 (0)
Govt. Vocational Training School/ITI	1 (1)	446 (99)	14 (4)	35 (11)	281 (47)
Private Vocational Training School/ITI	0 (0)	447 (100)	0 (0)	0 (0)	4 (2)
Govt. Non Formal Training Centre	0 (0)	447 (100)	0 (0)	0 (0)	24 (5)
Private Non Formal Training Centre	0 (0)	447 (100)	0 (0)	3 (2)	2 (0)
Govt. School For Disabled	0 (0)	447 (100)	3 (0)	0 (0)	11 (2)
Private School For Disabled	0 (0)	447 (100)	16 (4)	36 (12)	261 (45)
Government Others	0 (0)	447 (100)	0 (0)	1 (1)	12 (3)
Private Others	0 (0)	447 (100)	2 (1)	7 (2)	22 (3)

Note : Distance A : Less than 5 km; B : Between 5-10 km; C : 10+ km.; Source : Data Analysis is based on 2011 Census.

DISCLAIMER

The Terms of Use and Disclaimer of Datanet India Private Limited (hereinafter referred to as "Datanet") for use of this analysis report of **Sarupathar Assembly Constituency (Sarupathar Vidhan Sabha)** :-

1. **Assembly Factbook™** is a Registered Trade Mark owned by Datanet.
2. All the maps are sketched and graphical representation only and have not been drawn to the scale and also not to represent the actual geographical area or boundary of the unit.
3. The data for the aforesaid analysis is based on authentic sources and has been culled from the various publications of Census, CSO and NSSO for district and block level data, various central and state government departments, Central & State Elections Commissions and the concerned Returning Officers' releases, Electoral Rolls, Election results and allied publications, internal assessment, surveys, estimates and analysis. Therefore, certain adjustment of data at micro level may have been done to arrive closer to the macro data.
4. Data have been provided on an "As Is" and "As AVAILABLE" basis
5. The colours shown in the maps or diagram and charts of a particular party, alliance or AC are indicative and do not represent them.
6. This publication which includes maps, sheets, graphs and data would be the property under copyright of Datanet only. The user may use these for its internal study, analysis and research purposes. It's public display, re-selling or any commercial uses by the user are not allowed.
7. Datanet has taken due care and caution in compilation and processing of data and allied information, but does not guarantee the accuracy, adequacy or completeness of any information/analysis and will be not responsible for any errors or omissions or for the results obtained from the use of such information/analysis.
8. All the contents for the publication have been culled from various authentic sources and Datanet reasonably believes such sources to be reliable, but does not make any representations, express or implied as to the accuracy or fitness of use of such information. The information or contents of the information/analysis do not constitute advice and should not be relied upon in making (or refraining from making) any decision. Any reliance placed upon the information provided by Datanet is the sole responsibility and strictly at the user's risk.
9. In no event will Datanet be liable for any damages (including, without limitation, damages for loss of business projects, or loss of profits) arising in contract, tort or otherwise from the use of or inability to use any of its contents, or from any action taken (or refrained from being taken) as a result of using the analysis or any of its contents. Datanet its directors, owners, editors, officials, employees, distributor and agents or any associate will not be liable for any errors in the information contained or any consequences arising from the use of the contents of the provided information/analysis.
10. If any provision of these terms and conditions is held invalid or illegal or unenforceable for any reason by any court of competent jurisdiction, such provision shall be severed and the remainder of provisions of the terms and conditions shall continue in full force and effect as if the Term of Use had been executed with the invalid, illegal or unenforceable provision eliminated.
11. If there are any discrepancies in the information provided, please bring it to attention of Datanet for suitable rectification measures.

**Buy Online This Complete Book At
Datanet India eBooks Store**

www.indiastatpublications.com

or go directly at

[http://www.indiastatpublications.com/
Assembly_factbook/Assam/Kaliabor/ Sarupathar](http://www.indiastatpublications.com/Assembly_factbook/Assam/Kaliabor/Sarupathar)

 **indiastat**elections

