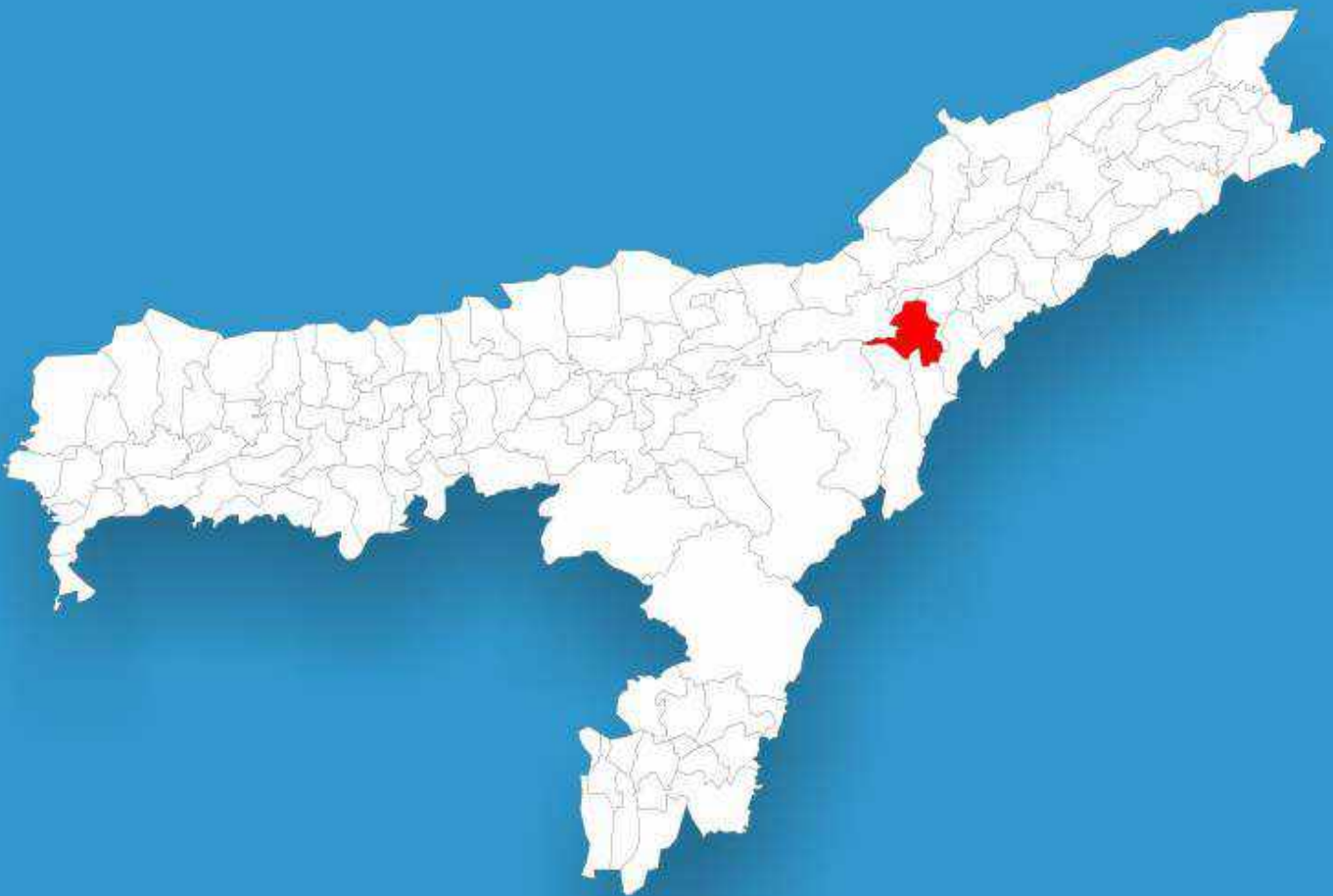




Assam

Assembly Factbook™

Khumtai Assembly Constituency



Key Electoral Data of Khumtai
Assembly Constituency (Vidhan Sabha)

Assam

Assembly Factbook™

Khumtai Assembly Constituency



Khumtai Vidhan Sabha

Editor & Director

Dr. R.K. Thukral

Research Editor

Dr. Shafeeq Rahman

Compiled, Researched and Published by Datanet India Pvt. Ltd.

D-100, 1st Floor,

Okhla Industrial Area, Phase-I,
New Delhi- 110020.

Ph.: 91-11- 43580781-84

Email : support@indiastatpublications.com

Website : www.indiastatelections.com

Online Book Store :

www.indiastatpublications.com

Report No. : AFB/AS-096-0125

ISBN : 978-93-5313-391-7

First Edition : January, 2018

Eighth Updated Edition : January, 2025

Price : Rs. 11500/-

US\$ 310

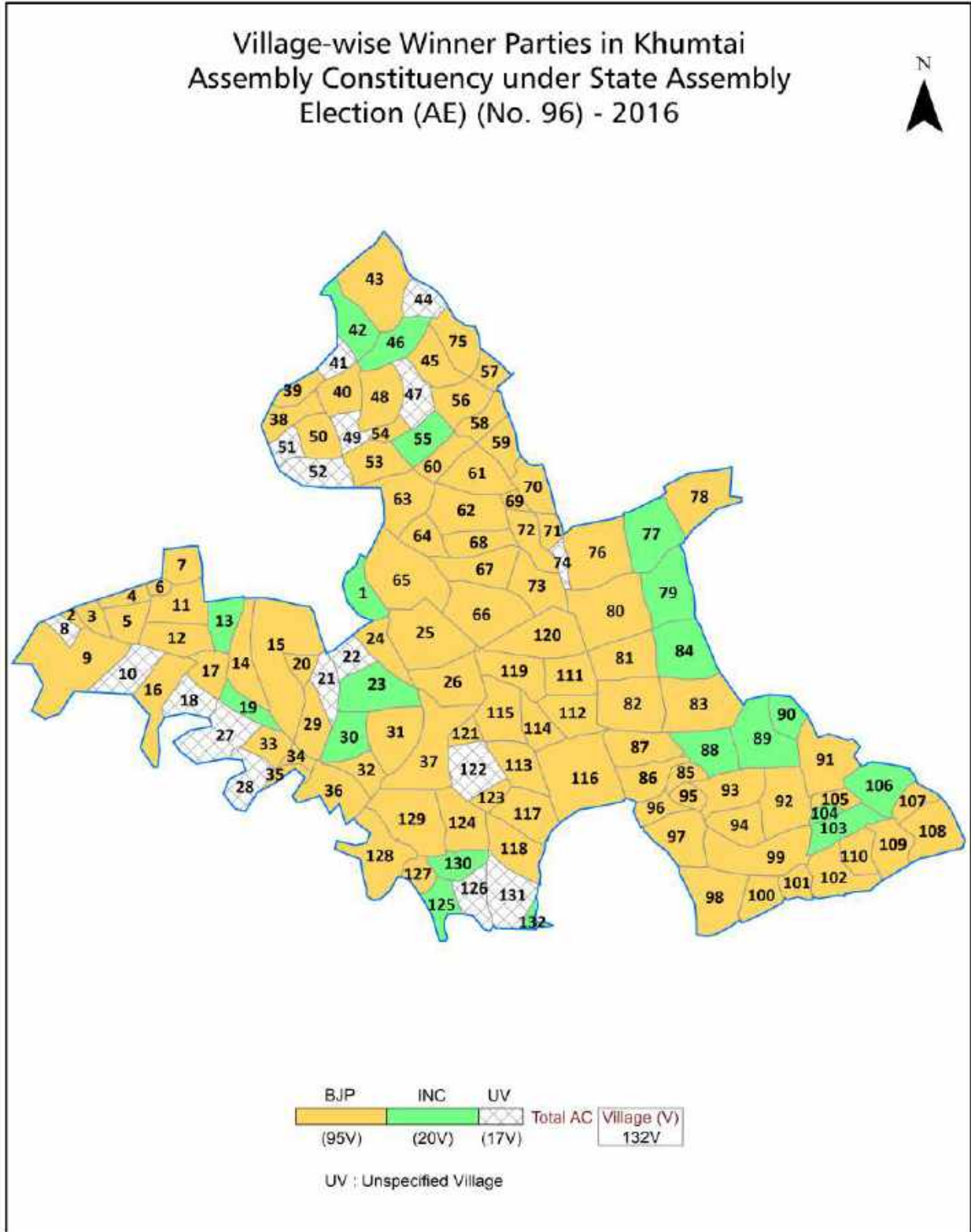
© Datanet India Pvt. Ltd.

All rights reserved. No part of this book may be reproduced, stored in a retrieval system or transmitted in any form or by any means, mechanical photocopying, photographing, scanning, recording or otherwise without the prior written permission of the publisher. Please refer to Disclaimer at page no. 150 for the use of this publication.

Printed in India

No.	Particulars	Page No.
	Introduction	
1	Assembly Constituency -(Vidhan Sabha) at a Glance Features of Assembly as per Delimitation Commission of India (2008)	1-2
	Location and Political Maps	
2	Location Map Boundaries of Assembly Constituency -(Vidhan Sabha in District Boundaries of Assembly Constituency under Parliamentary Constituency -(Lok Sabha) Village-wise Winner Parties- 2024, 2021, 2019, 2016, 2014, 2011 and 2009	3-10
	Administrative Setup (2011)	
3	District Sub-district Towns Villages Inhabited Villages Uninhabited Villages Village Panchayat Intermediate Panchayat	11-17
	Demographics (2011)	
4	Population Households Rural/Urban Population Villages by Population Size Sex Ratio (Total & 0-6 Years) Religious Population Social Population Literacy Rate	18-19
	Electoral Features	
5	Important Dates of Last Elections Held Electors by Gender Service Electors Voters Voters Turnout Polling Stations & Average Number of Electors per Polling Station Electors by Age Group Present Elected Representatives	20-25
	Historical Summary Election Results	
6	Vote Share of Major Parties Winning Margin (Number & Percentage) Polarity of Parties Summary Result of Assembly Segment of Parliamentary Elections 2024, 2019, 2014, 2009, 2004 and 1999 Summary Result of Assembly Elections 2021, 2016, 2011, 2006, 2001, 1996, 1991, 1985, 1983 and 1978	26-44
	Polling Station Level Election Results	
7	Name and Number of Polling Station 2024, 2021, 2019, 2016, 2014, 2011 and 2009 Polling Station-wise Electors, Voters & Voters Turnout 2024, 2021, 2019, 2016, 2014, 2011 and 2009 Polling Station wise Elections Results 2024, 2021, 2019, 2016, 2014, 2011 and 2009	45-129
	Share of Assembly Constituency	
8	Share of Assembly Constituency -(Vidhan Sabha) in State, District and Parliamentary Constituency -(Lok Sabha)	130
	Socio-Economic Amenities (2011)	
9	Access to Administrative Units Agricultural, Manufacturing and Industrial Commodities Demographic Indicators Education Health & Manpower Drinking Water Supply Sanitation Entertainment and Recreations Infrastructure Power Food Allocation Distribution and Marketing of Agriculture Commodities Infrastructure Transport and Road Infrastructure Communication Banking and Financial Services Land Use Irrigation Source	132-146
10	Abbreviation & Sources	148
11	Disclaimer	150

Location & Political Map



Administrative Setup

List of Village Panchayat & Intermediate Panchayat (Block) Name - 2011

Village Name	Village Panchayat Name	Intermediate Panchayat Name
Alengmuria Gaon	Uttar Gurjugonia	Golaghat Central
Anka Gaon	Betioni	Golaghat Central
Athabari	Dakhin Dakhinhengera	Golaghat Central
Bali Dowar	Pachim Brahmaputra	Golaghat North
Bamun Gaon	-	Golaghat Central
Bari Chowa Gaon	Pachim Missamora	Golaghat North
Barua Gaon	Kachupathar	Golaghat West
Batiporia Garia Gaon	Uttar Gurjugonia	Golaghat Central
Batiporia Lukumai Gaon	Uttar Gurjugonia	Golaghat Central
Bhaboli Gaon	Madhya Missamora	Golaghat North
Bhatoubari	Dakhinhengera	Golaghat Central
Bholaguri Gaon	Senchowa	Golaghat Central
Bholukating Grant	-	Golaghat Central
Bogoriani	Khumtai	Golaghat West
Bogorioni	Madhya Brahmaputra	Golaghat North
Bongal Gaon	Pub Missamor	Golaghat North
Bongaon	-	Golaghat West
Bongaon	-	Golaghat Central
Borahi Gaon	Kachupathar	Golaghat West
Borpholong Habi	Kathalguri	Golaghat West
Borteng Nowholia	Uttar Dakhinhengera	Golaghat Central
Borua Khat	Khumtai	Golaghat West
Buralikson	Badulipar	Golaghat West
Butolikhowa Tup	Khumtai	Golaghat West
Chakial Chapori Gaon	Madhya Brahmaputra	Golaghat North
Charingia Gaon	Betioni	Golaghat Central
Chetia Gaon	Uttar Dakhinhengera	Golaghat Central
Chokiting No.1	Kamarbandha	Golaghat Central
Chokiting No.2	Dakhinhengera	Golaghat Central

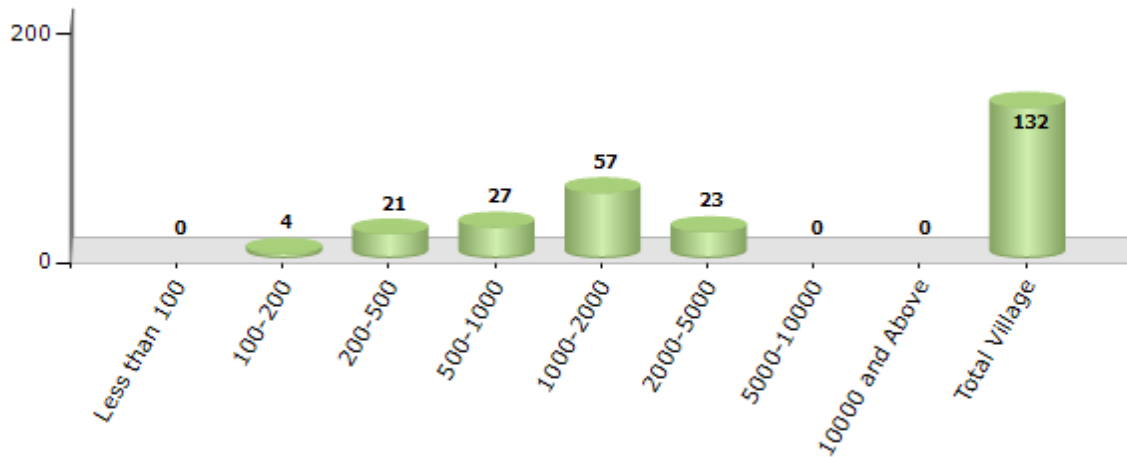
Contd....

Demographics

Number of Villages by Population Size - 2011

Less than 100	100-200	200-500	500-1000	1000-2000	2000-5000	5000-10000	10000 and Above	Total Village
0	4	21	27	57	23	0	0	132

Number of Villages by Population Size - 2011

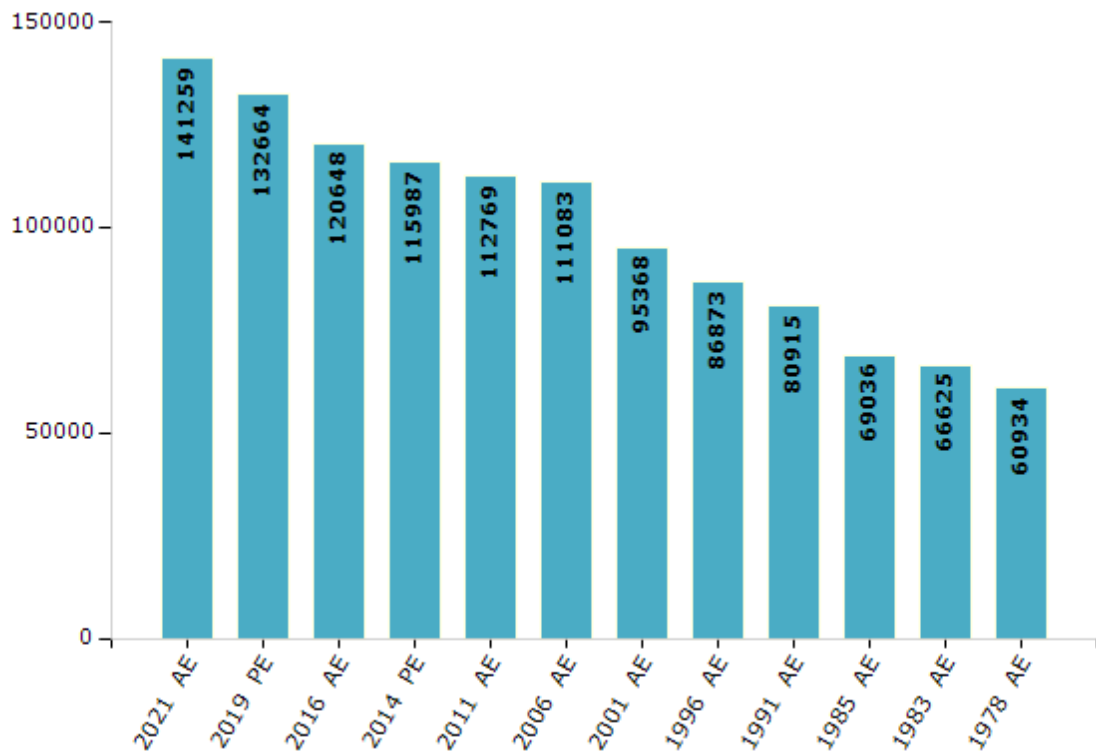


Electoral Features

Electors by Male & Female

Year	Male	Female	Others	Total	Year	Male	Female	Others	Total
2021 AE	70547	70709	3	141259	1996 AE	45148	41725	-	86873
2019 PE	67135	65528	1	132664	1991 AE	48601	32314	-	80915
2016 AE	61868	58780	0	120648	1985 AE	36777	32259	-	69036
2014 PE	59391	56596	0	115987	1983 AE	35580	31045	-	66625
2011 AE	57120	55649	0	112769	1978 AE	32986	27948	-	60934
2009 PE	-	-	-	-	1972 AE	-	-	-	-
2006 AE	56598	54485	-	111083	1967 AE	-	-	-	-
2004 PE	-	-	-	-	1962 AE	-	-	-	-
2001 AE	49202	46166	-	95368	1957 AE	-	-	-	-
1999 PE	-	-	-	-	1952 AE	-	-	-	-

Number of Electors



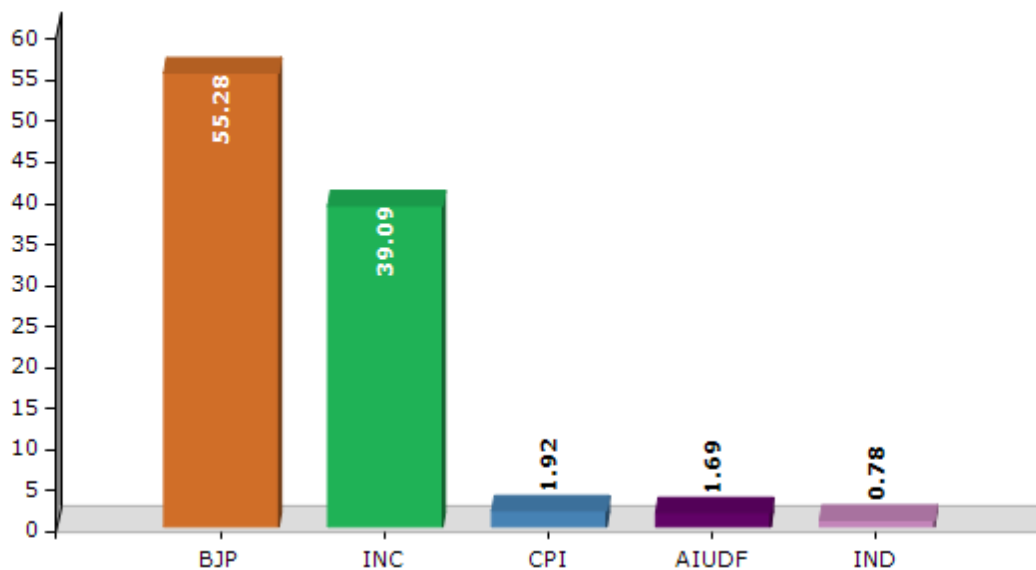
Note : AE : Assembly Election, PE : Assembly Segment of Parliamentary Election

Historical Summary Election Results

Summary Result of Assembly Election - 2016

Candidate Name	Party	Votes	Votes %
Mrinal Saikia	BJP	57637	55.28
Bismita Gogoi	INC	40763	39.09
Lalan Thakur	CPI	2005	1.92
Sahjahan Ali	AIUDF	1763	1.69
Hemanta Doloi	IND	813	0.78
	NOTA	1286	1.23

Votes Percentage of Top Parties - 2016



Polling Station Level Election Results

Number and Name of Polling Stations (PS) (2016)

Number of Polling Stations	Name of Polling Stations	Number of Polling Stations	Name of Polling Stations
1	Kamargaon Danoharchuk LP School	22	Natunmatibagan LP School (R/S)
2	Thengalgaon LP School	23	Natunmatibagan LP School (L/S)
3	Thengalgaon Me School	24	Potiapathar Me School
4	Barua Kachupathar High School	25	Moukhowa LP School
5	Baruagaon LP School	26	Melamora LP School
6	Borahi Chonkola LP School	27	Melamora High School
7	Borahi Chonkola Me School	28	Habichowa Borpathar LP School
8	Madhya Bongaon LP School	29	Chinatoly Sr. Basic School
9	Bongaon Sr. Basic School	30	No.3 Hautoli LP School
10	Madhya Garigaon LP School	31	Betioni Sr. Basic School (R/S)
11	Chungihola LP School	32	Betioni Sr. Basic School (L/S)
12	Leteku Chapori LP School	33	Karunating LP School
13	Gyandeep Me School	34	Borfollong Bagan LP School
14	Baruakhat LP School	35	Doria Bagan LP School (R/S)
15	Butolikhowa Bagan LP School	36	Doria Bagan LP School (L/S)
16	Madhya Khumtai LP School	37	North Goronga Bagan LP School
17	Khumtai Adarsha LP School	38	Chinatoly High School
18	No-1 Butolikhowa LP School	39	Napamua LP School
19	Hautoli Puranimati LP School	40	1 No Bhulaguri LP School
20	Senduriting Bagan LP School (R/S)	41	3 No Bhulaguri LP School
21	Senduriting Bagan LP School (L/S)	42	Adharsatra Henchowa Bapuji High School R/S)

Contd....

Polling Station Level Election Results

Polling Station-wise Votes Secured by Overall Top Five Parties in Khumtai Assembly in Assembly Election (AE) under Kaliabor Parliamentary Constituency in Assam (2016)

Number of Polling Station	Winner - Mrinal Saikia (BJP)	Runner-up - Bismita Gogoi (INC)	3rd - Lalan Thakur (CPI)	4th - Sahjahan Ali (AIUDF)	5th - Hemanta Doloi (IND)	NOTA	Other	Total Votes Secured
36	487	192	14	6	5	16	0	720
37	239	343	9	21	2	4	0	618
38	488	241	10	14	7	4	0	764
39	251	452	11	15	6	12	0	747
40	256	122	9	11	1	11	0	410
41	254	52	9	1	3	5	0	324
42	410	341	16	12	3	4	0	786
43	240	266	17	3	6	10	0	542
44	289	82	10	3	3	2	0	389
45	572	277	17	12	5	7	0	890
46	443	400	18	13	15	9	0	898
47	206	307	15	6	8	21	0	563
48	158	347	20	20	10	8	0	563
49	551	275	7	3	4	21	0	861
50	340	195	6	2	2	4	0	549
51	291	201	7	4	6	6	0	515
52	329	175	6	4	2	3	0	519
53	347	155	7	2	2	2	0	515
54	263	50	14	2	0	0	0	329
55	380	91	16	1	3	2	0	493
56	401	136	4	9	3	4	0	557
57	204	190	10	1	1	3	0	409
58	441	170	8	3	4	6	0	632
59	333	309	24	27	1	5	0	699
60	373	249	7	5	4	5	0	643
61	476	250	4	7	4	7	0	748
62	344	143	5	3	3	3	0	501
63	291	175	11	5	3	1	0	486
64	268	146	4	0	2	0	0	420
65	457	295	9	1	2	2	0	766
66	255	219	8	8	2	5	0	497
67	313	167	9	3	5	2	0	499
68	516	374	16	29	3	9	0	947
69	380	401	19	38	9	15	0	862
70	453	239	14	18	4	10	0	738

Contd....

Polling Station Level Election Results

Winner, Runner-up and 3rd Party Position & Winning Margin According to Polling Stations in Khumtai Assembly in Assembly Election (AE) under Kaliabor Parliamentary Constituency in Assam (2016)

Polling Station Number	Winner Party	Winner Votes (%)	Runner-up Party	Runner-up Votes (%)	Winning Margin Votes (%)	Third Party	Third Party Votes (%)	Other Votes (%)
71	BJP	448 (56.07)	INC	290 (36.3)	158 (19.77)	CPI	22 (2.75)	39 (4.88)
72	BJP	545 (53.91)	INC	415 (41.05)	130 (12.86)	CPI	21 (2.08)	30 (2.97)
73	BJP	288 (66.06)	INC	130 (29.82)	158 (36.24)	CPI	7 (1.61)	11 (2.52)
74	BJP	737 (82.62)	INC	115 (12.89)	622 (69.73)	CPI	22 (2.47)	18 (2.02)
75	BJP	323 (71.3)	INC	92 (20.31)	231 (50.99)	CPI	16 (3.53)	22 (4.86)
76	BJP	452 (60.67)	INC	258 (34.63)	194 (26.04)	CPI	16 (2.15)	19 (2.55)
77	INC	342 (50.52)	BJP	301 (44.46)	41 (6.06)	CPI	14 (2.07)	20 (2.95)
78	INC	369 (49.33)	BJP	351 (46.93)	18 (2.4)	CPI	10 (1.34)	18 (2.41)
79	INC	366 (48.67)	BJP	341 (45.35)	25 (3.32)	CPI	23 (3.06)	22 (2.93)
80	BJP	432 (61.89)	INC	219 (31.38)	213 (30.51)	CPI	24 (3.44)	23 (3.3)
81	BJP	342 (65.14)	INC	166 (31.62)	176 (33.52)	CPI	9 (1.71)	8 (1.52)
82	BJP	430 (58.98)	INC	259 (35.53)	171 (23.45)	CPI	16 (2.19)	24 (3.29)
83	BJP	287 (57.06)	INC	170 (33.8)	117 (23.26)	CPI	19 (3.78)	27 (5.37)
84	BJP	318 (54.36)	INC	229 (39.15)	89 (15.21)	AIUDF	13 (2.22)	25 (4.27)
85	BJP	498 (47.61)	INC	485 (46.37)	13 (1.24)	CPI	22 (2.1)	41 (3.92)
86	BJP	645 (69.58)	INC	240 (25.89)	405 (43.69)	CPI	14 (1.51)	28 (3.02)
87	BJP	426 (59.08)	INC	246 (34.12)	180 (24.96)	CPI	19 (2.64)	30 (4.16)
88	BJP	657 (70.19)	INC	248 (26.5)	409 (43.69)	CPI	12 (1.28)	19 (2.03)
89	BJP	189 (82.89)	INC	32 (14.04)	157 (68.85)	CPI	2 (0.88)	5 (2.19)
90	BJP	373 (72.29)	INC	119 (23.06)	254 (49.23)	CPI	12 (2.33)	12 (2.33)
91	BJP	237 (60.61)	INC	148 (37.85)	89 (22.76)	CPI	2 (0.51)	4 (1.02)
92	BJP	467 (48.9)	INC	450 (47.12)	17 (1.78)	CPI	10 (1.05)	28 (2.93)
93	BJP	404 (68.94)	INC	166 (28.33)	238 (40.61)	CPI	7 (1.19)	9 (1.54)
94	BJP	369 (70.96)	INC	135 (25.96)	234 (45)	CPI	8 (1.54)	8 (1.54)
95	BJP	402 (66.23)	INC	173 (28.5)	229 (37.73)	IND (HD)	12 (1.98)	20 (3.29)
96	BJP	336 (65.5)	INC	146 (28.46)	190 (37.04)	CPI	17 (3.31)	14 (2.73)
97	BJP	408 (54.84)	INC	293 (39.38)	115 (15.46)	CPI	16 (2.15)	27 (3.63)
98	BJP	442 (60.88)	INC	225 (30.99)	217 (29.89)	IND (HD)	38 (5.23)	21 (2.89)
99	BJP	420 (67.2)	INC	186 (29.76)	234 (37.44)	CPI	5 (0.8)	14 (2.24)
100	BJP	520 (62.2)	INC	286 (34.21)	234 (27.99)	CPI	8 (0.96)	22 (2.63)
101	BJP	381 (61.16)	INC	210 (33.71)	171 (27.45)	CPI	10 (1.61)	22 (3.53)
102	BJP	516 (72.78)	INC	165 (23.27)	351 (49.51)	CPI	11 (1.55)	17 (2.4)
103	BJP	599 (69.25)	INC	238 (27.51)	361 (41.74)	CPI	11 (1.27)	17 (1.97)
104	BJP	92 (52.27)	INC	79 (44.89)	13 (7.38)	CPI	2 (1.14)	3 (1.7)
105	BJP	321 (58.26)	INC	216 (39.2)	105 (19.06)	CPI	8 (1.45)	6 (1.09)

Contd....

Socio-Economic Amenities - Rural

Access to Education Facilities

Particulars	Number of Villages (% of Population)				
	Available	Not Available	If Not Available (Distance of Nearest Facility)		
			A	B	C
Govt. Primary School	131 (100)	1 (0)	0 (0)	0 (0)	0 (0)
Private Primary School	21 (17)	111 (83)	0 (0)	0 (0)	0 (0)
Govt. Middle School	76 (67)	56 (33)	33 (22)	15 (6)	1 (0)
Private Middle School	14 (13)	118 (87)	0 (0)	0 (0)	0 (0)
Govt. Secondary School	44 (40)	88 (60)	50 (35)	22 (12)	6 (4)
Private Secondary School	12 (12)	120 (88)	2 (2)	0 (0)	0 (0)
Govt. Senior Secondary School	14 (13)	118 (87)	49 (37)	53 (39)	14 (10)
Private Senior Secondary School	4 (5)	128 (95)	0 (0)	0 (0)	0 (0)
Govt. Arts and Science Degree College	3 (3)	129 (97)	19 (11)	55 (44)	52 (39)
Private Arts and Science Degree College	3 (4)	129 (96)	0 (0)	0 (0)	1 (0)
Govt. Engineering College	0 (0)	132 (100)	0 (0)	0 (0)	132 (100)
Private Engineering College	0 (0)	132 (100)	0 (0)	0 (0)	0 (0)
Govt. Medicine College	0 (0)	132 (100)	0 (0)	1 (1)	131 (99)
Private Medicine College	0 (0)	132 (100)	0 (0)	0 (0)	0 (0)
Govt. Management Institute	1 (1)	131 (99)	0 (0)	1 (1)	112 (87)
Private Management Institute	1 (1)	131 (99)	0 (0)	0 (0)	18 (11)
Govt. Polytechnic	2 (3)	130 (97)	2 (1)	21 (17)	106 (78)
Private Polytechnic	1 (1)	131 (99)	0 (0)	0 (0)	0 (0)
Govt. Vocational Training School/ITI	2 (3)	130 (97)	0 (0)	2 (1)	125 (94)
Private Vocational Training School/ITI	1 (1)	131 (99)	0 (0)	0 (0)	2 (1)
Govt. Non Formal Training Centre	1 (1)	131 (99)	4 (2)	32 (24)	82 (65)
Private Non Formal Training Centre	1 (1)	131 (99)	0 (0)	1 (0)	9 (4)
Govt. School For Disabled	1 (1)	131 (99)	0 (0)	3 (2)	92 (68)
Private School For Disabled	1 (1)	131 (99)	0 (0)	1 (1)	32 (24)
Government Others	1 (1)	131 (99)	0 (0)	0 (0)	4 (2)
Private Others	1 (1)	131 (99)	0 (0)	0 (0)	0 (0)

Note : Distance A : Less than 5 km; B : Between 5-10 km; C : 10+ km.; Source : Data Analysis is based on 2011 Census.

DISCLAIMER

The Terms of Use and Disclaimer of Datanet India Private Limited (hereinafter referred to as "Datanet") for use of this analysis report of **Khumtai Assembly Constituency (Khumtai Vidhan Sabha)** :-

1. **Assembly Factbook™** is a Registered Trade Mark owned by Datanet.
2. All the maps are sketched and graphical representation only and have not been drawn to the scale and also not to represent the actual geographical area or boundary of the unit.
3. The data for the aforesaid analysis is based on authentic sources and has been culled from the various publications of Census, CSO and NSSO for district and block level data, various central and state government departments, Central & State Elections Commissions and the concerned Returning Officers' releases, Electoral Rolls, Election results and allied publications, internal assessment, surveys, estimates and analysis. Therefore, certain adjustment of data at micro level may have been done to arrive closer to the macro data.
4. Data have been provided on an "As Is" and "As AVAILABLE" basis
5. The colours shown in the maps or diagram and charts of a particular party, alliance or AC are indicative and do not represent them.
6. This publication which includes maps, sheets, graphs and data would be the property under copyright of Datanet only. The user may use these for its internal study, analysis and research purposes. It's public display, re-selling or any commercial uses by the user are not allowed.
7. Datanet has taken due care and caution in compilation and processing of data and allied information, but does not guarantee the accuracy, adequacy or completeness of any information/analysis and will be not responsible for any errors or omissions or for the results obtained from the use of such information/analysis.
8. All the contents for the publication have been culled from various authentic sources and Datanet reasonably believes such sources to be reliable, but does not make any representations, express or implied as to the accuracy or fitness of use of such information. The information or contents of the information/analysis do not constitute advice and should not be relied upon in making (or refraining from making) any decision. Any reliance placed upon the information provided by Datanet is the sole responsibility and strictly at the user's risk.
9. In no event will Datanet be liable for any damages (including, without limitation, damages for loss of business projects, or loss of profits) arising in contract, tort or otherwise from the use of or inability to use any of its contents, or from any action taken (or refrained from being taken) as a result of using the analysis or any of its contents. Datanet its directors, owners, editors, officials, employees, distributor and agents or any associate will not be liable for any errors in the information contained or any consequences arising from the use of the contents of the provided information/analysis.
10. If any provision of these terms and conditions is held invalid or illegal or unenforceable for any reason by any court of competent jurisdiction, such provision shall be severed and the remainder of provisions of the terms and conditions shall continue in full force and effect as if the Term of Use had been executed with the invalid, illegal or unenforceable provision eliminated.
11. If there are any discrepancies in the information provided, please bring it to attention of Datanet for suitable rectification measures.

Buy Online This Complete Book At
Datanet India eBooks Store

www.indiastatpublications.com

or go directly at

[http://www.indiastatpublications.com/
Assembly_factbook/Assam/Kaliabor/ Khumtai](http://www.indiastatpublications.com/Assembly_factbook/Assam/Kaliabor/Khumtai)

 **india**stat**elections**

