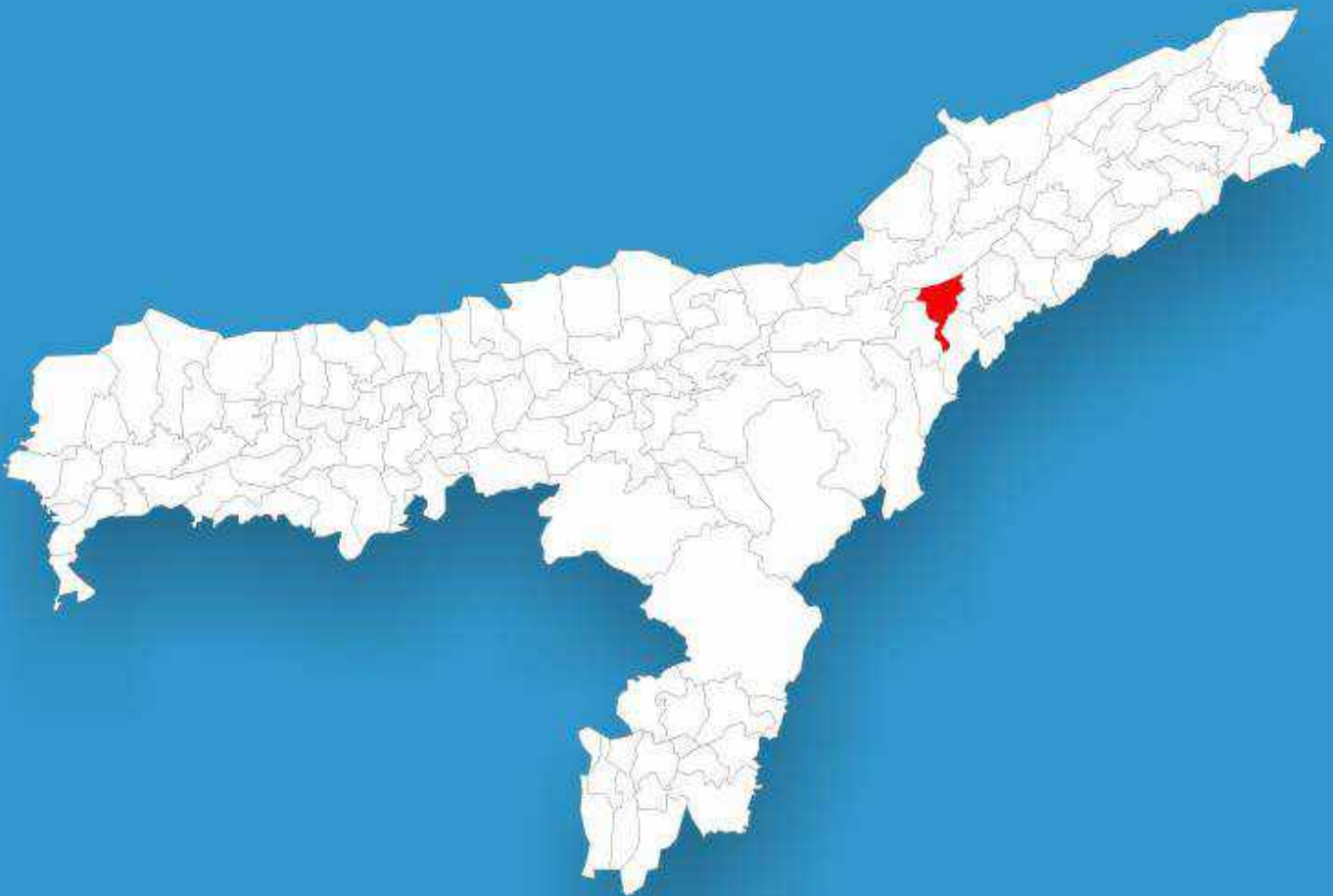




Assam

Assembly Factbook™

Dergaon Assembly Constituency



Key Electoral Data of Dergaon
Assembly Constituency (Vidhan Sabha)

Assam

Assembly Factbook™

Dergaon Assembly Constituency



Dergaon Vidhan Sabha

Editor & Director

Dr. R.K. Thukral

Research Editor

Dr. Shafeeq Rahman

Compiled, Researched and Published by Datanet India Pvt. Ltd.

D-100, 1st Floor,

Okhla Industrial Area, Phase-I,
New Delhi- 110020.

Ph.: 91-11- 43580781-84

Email : support@indiastatpublications.com

Website : www.indiastatelections.com

Online Book Store :

www.indiastatpublications.com

Report No. : AFB/AS-097-0125

ISBN : 978-93-5313-348-1

First Edition : January, 2018

Eighth Updated Edition : January, 2025

Price : Rs. 11500/-

US\$ 310

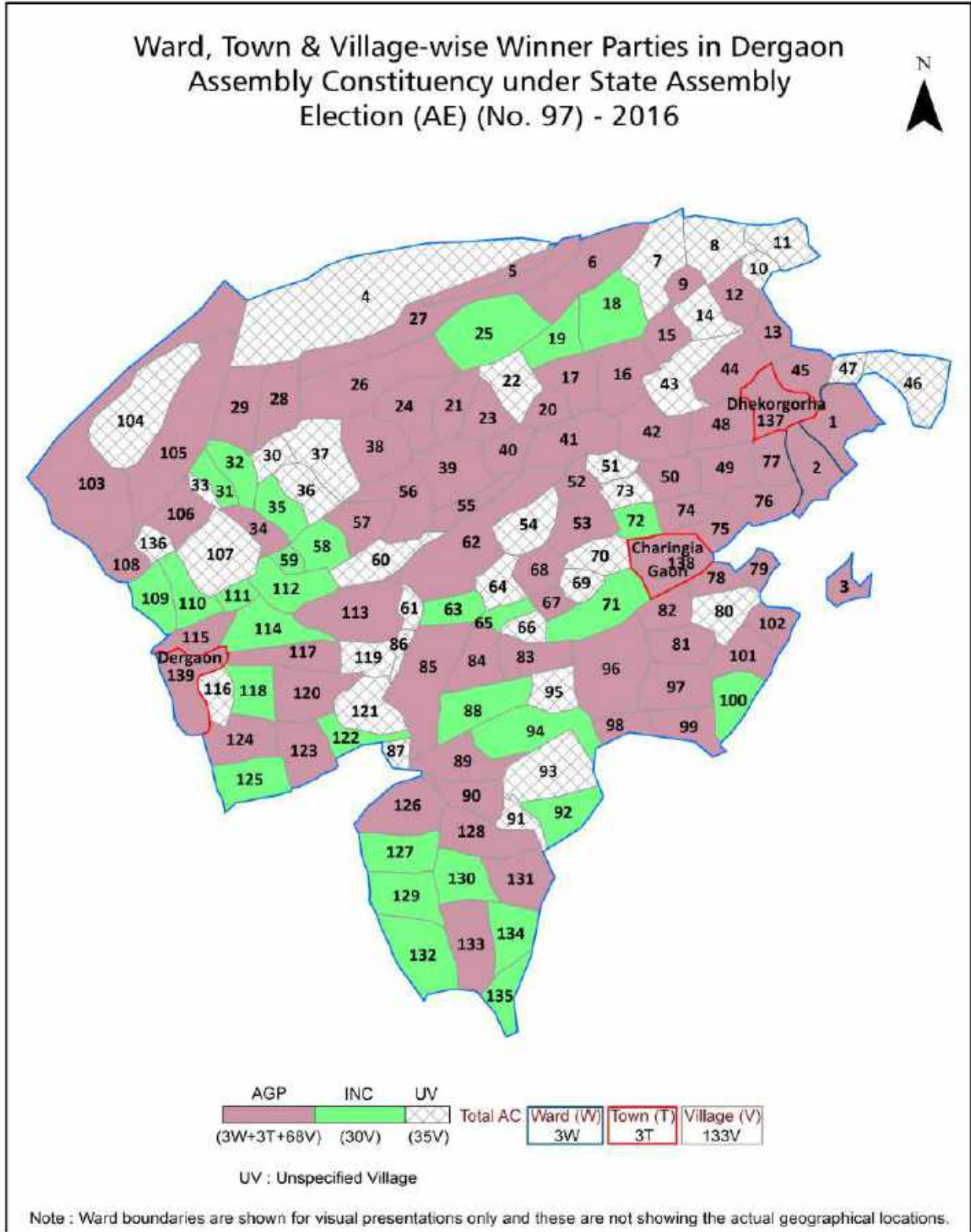
© Datanet India Pvt. Ltd.

All rights reserved. No part of this book may be reproduced, stored in a retrieval system or transmitted in any form or by any means, mechanical photocopying, photographing, scanning, recording or otherwise without the prior written permission of the publisher. Please refer to Disclaimer at page no. 169 for the use of this publication.

Printed in India

No.	Particulars	Page No.
	Introduction	
1	Assembly Constituency -(Vidhan Sabha) at a Glance Features of Assembly as per Delimitation Commission of India (2008)	1-2
	Location and Political Maps	
2	Location Map Boundaries of Assembly Constituency -(Vidhan Sabha in District Boundaries of Assembly Constituency under Parliamentary Constituency -(Lok Sabha) Town, Ward & Village-wise Winner Parties-2024, 2021, 2019, 2016, 2014, 2011 and 2009	3-10
	Administrative Setup (2011)	
3	District Sub-district Towns Villages Inhabited Villages Uninhabited Villages Village Panchayat Intermediate Panchayat	11-18
	Demographics (2011)	
4	Population Households Rural/Urban Population Towns, Ward and Villages by Population Size Sex Ratio (Total & 0-6 Years) Religious Population Social Population Literacy Rate	19-21
	Electoral Features	
5	Important Dates of Last Elections Held Electors by Gender Service Electors Voters Voters Turnout Polling Stations & Average Number of Electors per Polling Station Electors by Age Group Present Elected Representatives	22-27
	Historical Summary Election Results	
6	Vote Share of Major Parties Winning Margin (Number & Percentage Polarity of Parties Summary Result of Assembly Segment of Parliamentary Elections 2024, 2019, 2014, 2009, 2004 and 1999 Summary Result of Assembly Elections 2021, 2016, 2011, 2006, 2001, 1991, 1985, 1983, 1978, 1972, 1967, 1962, 1957 and 1952	28-50
	Polling Station Level Election Results	
7	Name and Number of Polling Station 2024, 2021, 2019, 2016, 2014, 2011 and 2009 Polling Station-wise Electors, Voters & Voters Turnout 2024, 2021, 2019, 2016, 2014, 2011 and 2009 Polling Station wise Elections Results 2024, 2021, 2019, 2016, 2014, 2011 and 2009	51-148
	Share of Assembly Constituency	
8	Share of Assembly Constituency -(Vidhan Sabha) in State, District and Parliamentary Constituency -(Lok Sabha)	149
	Socio-Economic Amenities (2011)	
9	Access to Administrative Units Agricultural, Manufacturing and Industrial Commodities Demographic Indicators Education Health & Manpower Drinking Water Supply Sanitation Entertainment and Recreations Infrastructure Power Food Allocation Distribution and Marketing of Agriculture Commodities Infrastructure Transport and Road Infrastructure Communication Banking and Financial Services Land Use Irrigation Source	151-165
10	Abbreviation & Sources	167
11	Disclaimer	169

Location & Political Map



Administrative Setup

List of Village Panchayat & Intermediate Panchayat (Block) Name - 2011

Village Name	Village Panchayat Name	Intermediate Panchayat Name
129 No. Nahardongia Grant	Barua Bamun Gaon	Kakodonga
215 No.Negheriting Grant	Dergaon	Kakodonga
Ajan Bamun Gaon	Panichkia	Jorhat
Anaighoria Gaon	Uttar Pachim Kakodonga	Kakodonga
Baghmora Chapari	Kakojan	North West Jorhat
Bahek Gaon	Madhya Khongia	Jorhat
Bahfalla Gaon	Uttar Parbatia	North West Jorhat
Bahguri Miri	Oub Brahmaputra	Kakodonga
Barua Bamun Gaon	Barua Bamun Gaon	Kakodonga
Bhakat Pamua	Paschim Khongia	Jorhat
Bhatemora Gaon	Dhekor Gorah	North West Jorhat
Bhojkhati	Uttar Parbatia	North West Jorhat
Bhurakala No. 1	Dakhin Parbatia	North West Jorhat
Bhurakala No.2	Dakhin Parbatia	North West Jorhat
Bilotia Kaibartta	Negheriting	Kakodonga
Bokora Miri	Uttar Parbatia	North West Jorhat
Borahom Gaon	Dakhin Parbatia	North West Jorhat
Borahom Katoni	Dakhin Parbatia	North West Jorhat
Borbheti Gaon	Paschim Sarucharai	North West Jorhat
Borghop Chapari	Raja Howly	North West Jorhat
Bormer Chapori	Madhya Parbotia	North West Jorhat
Bormukoli	Paschim Khongia	North West Jorhat
Chabuk Dhora Gaon	Kakodonga	Kakodonga
Chakalani Pathar	Dakhin Parbatia	North West Jorhat
Chaliha Gaon	Uttar Khongia	Jorhat
Chang Chowa	Madhya Thengal	Jorhat
Charaibahi Gaon	Khongia	Jorhat
Chari Gaon	Uttar Parbatia	North West Jorhat
Charingia Gaon	Charingia	Jorhat

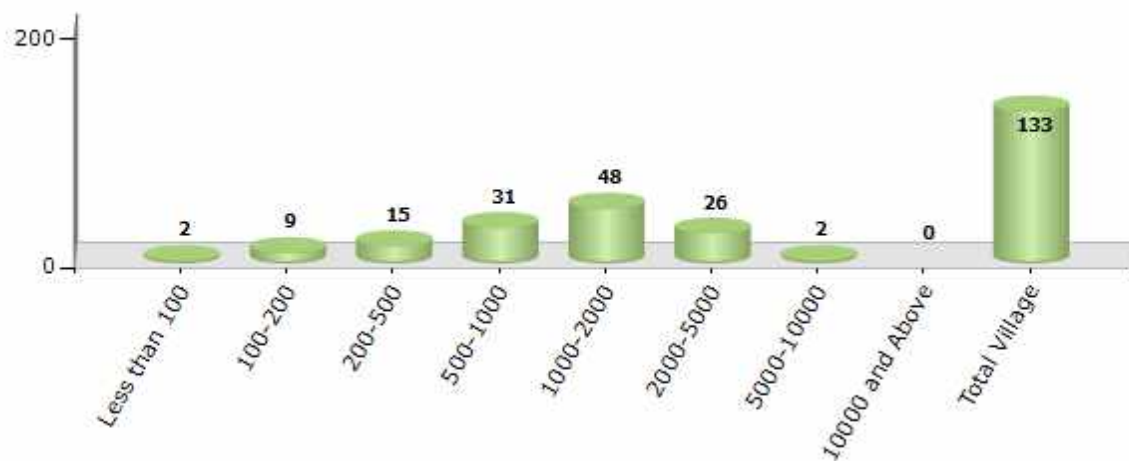
Contd....

Demographics

Number of Villages by Population Size - 2011

Less than 100	100-200	200-500	500-1000	1000-2000	2000-5000	5000-10000	10000 and Above	Total Village
2	9	15	31	48	26	2	0	133

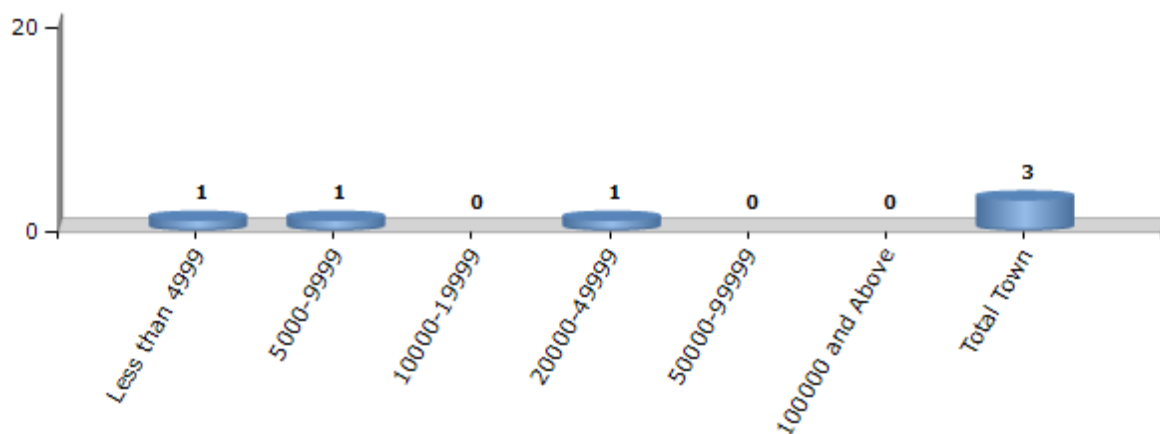
Number of Villages by Population Size - 2011



Number of Towns by Population Size - 2011

Less than 4999	5000-9999	10000-19999	20000-49999	50000-99999	100000 and Above	Total Town
1	1	0	1	0	0	3

Number of Towns by Population Size - 2011

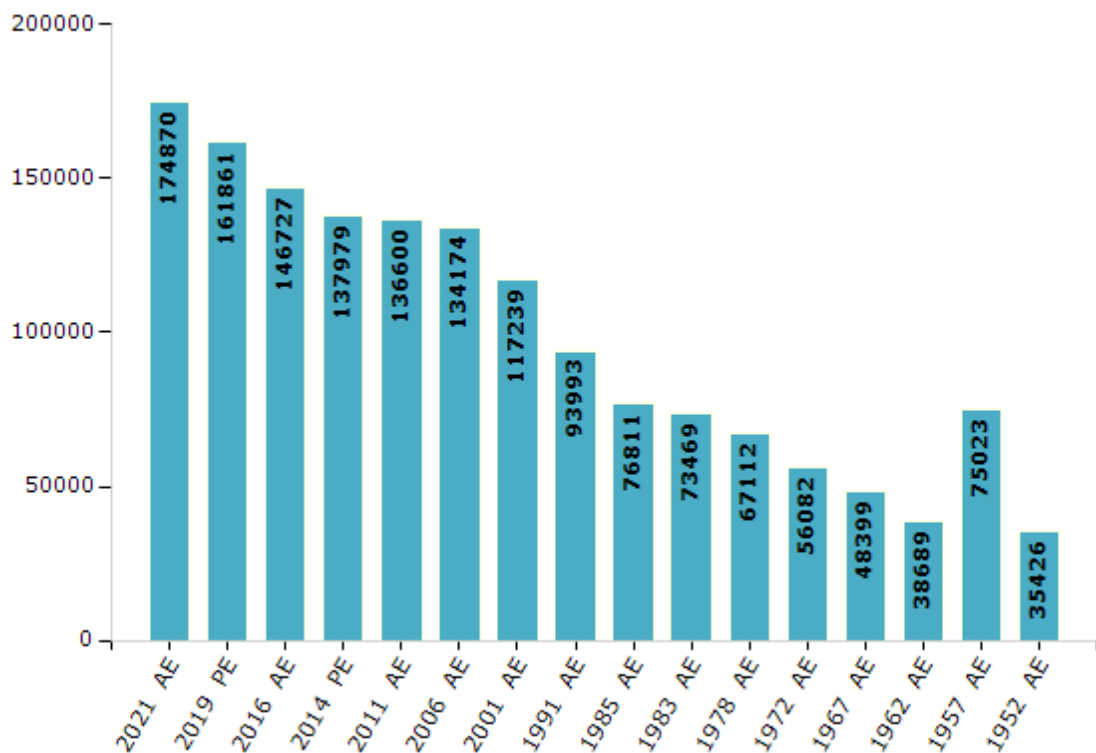


Electoral Features

Electors by Male & Female

Year	Male	Female	Others	Total	Year	Male	Female	Others	Total
2021 AE	87427	87441	2	174870	1996 AE	-	-	-	-
2019 PE	81966	79895	0	161861	1991 AE	51273	42720	-	93993
2016 AE	75060	71667	0	146727	1985 AE	40415	36396	-	76811
2014 PE	70019	67960	0	137979	1983 AE	39547	33922	-	73469
2011 AE	68320	68280	0	136600	1978 AE	36197	30915	-	67112
2009 PE	-	-	-	-	1972 AE	30161	25921	-	56082
2006 AE	67661	66513	-	134174	1967 AE	-	-	-	48399
2004 PE	-	-	-	-	1962 AE	-	-	-	38689
2001 AE	59829	57410	-	117239	1957 AE	-	-	-	75023
1999 PE	-	-	-	-	1952 AE	-	-	-	35426

Number of Electors



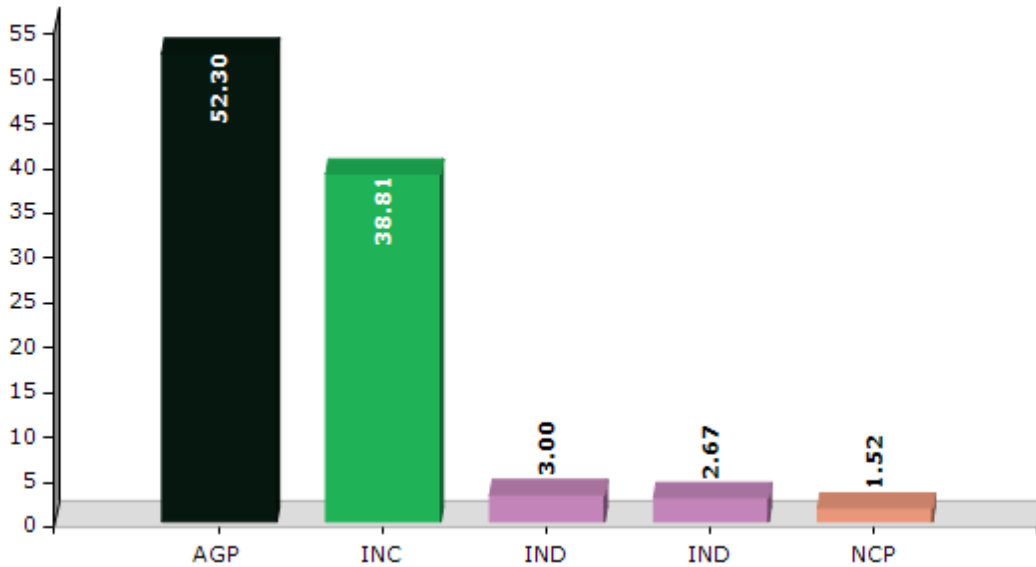
Note : AE : Assembly Election, PE : Assembly Segment of Parliamentary Election

Historical Summary Election Results

Summary Result of Assembly Election - 2016

Candidate Name	Party	Votes	Votes %
Bhabendra Nath Bharali	AGP	63079	52.3
Aroti Hazarika Kachari	INC	46807	38.81
Rita Das	IND	3622	3
Bhuban Chandra Saikia	IND	3225	2.67
Ajit Hazarika	NCP	1828	1.52
	NOTA	2050	1.7

Votes Percentage of Top Parties - 2016



Polling Station Level Election Results

Number and Name of Polling Stations (PS) (2016)

Number of Polling Stations	Name of Polling Stations	Number of Polling Stations	Name of Polling Stations
1	Lem Chapori Miri LP School (E Pt)	22	Dergaon Town Chakalakhat Muktab School (W Pt)
2	Lem Chapori Miri LP School (W Pt)	23	Dergaon Town Girls Sr Basic School
3	Bahguri Me School (N Pt)	24	Dergaon Town Girls High School
4	Bahguri Me School (S Pt)	25	Dergaon Town Boys Srbasic School (E Pt)
5	Saguri Purani Miri LP School	26	Dergaon Town Boys Sr Basic School (W Pt)
6	Deben Sarmah LP School (W Pt)	27	Dergaon Hs School (East Part)
7	Deben Sarmah LP School (E Pt)	28	Dergaon H.S. School (West Part)
8	Saguri Banuwa LP School	29	Jelehuwa Gaon Jr Basic School (E Pt)
9	Negheriting High School	30	Jelehuwa Gaon Jr Basic School (W Pt)
10	Sital Pathar Me School	31	Balibat Muktab School
11	Negherriting Bagicha Tekela Line LP School	32	Negherriting Bagicha Borline LP School (R Pt)
12	Negheriting Jr Basic School (N Pt)	33	Negheriting Bagicha Borline LP School (L Pt)
13	Negheriting Jr Basic School (S Pt)	34	Feta Gaon LP School
14	Kumargaon Jr Basic School (N Pt)	35	Balijan Bagicha Mazdur LP School
15	Debogram Basanta Borthakur LP School	36	Balijan Bagicha Office
16	Kumargaon Jr Basic School (S Pt)	37	Bhakatia LP School
17	Asam Arakhi Bahini LP School (E Pt)	38	Naharani Khat LP School
18	Asam Arakhi Bahini LP School (W Pt)	39	Khangia Gaon LP School
19	Dergaon Town Abyashan LP School (R. Pt)	40	Dergaon Kamar Gaon Sr Basic School (N Pt)
20	Dergaon Town Chakalakhat Muktab School (E Pt)	41	Dergaon Kamar Gaon Sr Basic School (S. Pt)
21	Dergaon Town Abhyakhan LP School (L. Pt)	42	Koch Gaon LP School

Contd....

Polling Station Level Election Results

Polling Station-wise Votes Secured by Overall Top Five Parties in Dergaon Assembly in Assembly Election (AE) under Kaliabor Parliamentary Constituency in Assam (2016)

Number of Polling Station	Winner - Bhabendra Nath Bharali (AGP)	Runner-up - Aroti Hazarika Kachari (INC)	3rd - Rita Das (IND)	4th - Bhuban Chandra Saikia (IND)	5th - Ajit Hazarika (NCP)	NOTA	Other	Total Votes Secured
36	254	156	27	15	9	21	0	482
37	335	362	9	11	13	4	0	734
38	301	439	11	13	20	11	0	795
39	168	450	10	7	10	12	0	657
40	303	168	11	11	9	4	0	506
41	351	109	9	9	6	2	0	486
42	326	157	4	11	10	6	0	514
43	182	753	17	14	12	13	0	991
44	600	310	19	21	4	10	0	964
45	258	266	11	16	6	10	0	567
46	313	210	3	12	4	3	0	545
47	223	562	5	12	5	9	0	816
48	183	242	7	8	0	3	0	443
49	366	215	30	15	7	17	0	650
50	164	490	16	13	5	13	0	701
51	167	253	12	6	5	7	0	450
52	224	300	29	24	15	23	0	615
53	336	467	43	28	51	27	0	952
54	443	195	8	10	6	6	0	668
55	252	303	10	10	10	9	0	594
56	325	146	8	5	4	6	0	494
57	331	270	7	11	9	5	0	633
58	410	217	4	27	12	5	0	675
59	395	283	32	33	7	32	0	782
60	249	276	19	28	24	28	0	624
61	313	191	33	23	26	10	0	596
62	226	257	17	22	23	28	0	573
63	352	464	31	21	23	26	0	917
64	305	244	16	23	19	25	0	632
65	198	258	25	36	32	23	0	572
66	88	341	15	15	18	21	0	498
67	104	266	38	18	23	15	0	464
68	383	331	29	26	20	29	0	818
69	271	259	30	15	8	5	0	588
70	200	315	18	9	20	4	0	566

Contd....

Polling Station Level Election Results

Winner, Runner-up and 3rd Party Position & Winning Margin According to Polling Stations in Dergaon Assembly in Assembly Election (AE) under Kaliabor Parliamentary Constituency in Assam (2016)

Polling Station Number	Winner Party	Winner Votes (%)	Runner-up Party	Runner-up Votes (%)	Winning Margin Votes (%)	Third Party	Third Party Votes (%)	Other Votes (%)
71	AGP	490 (45.92)	INC	462 (43.3)	28 (2.62)	IND (RD)	40 (3.75)	75 (7.03)
72	AGP	368 (57.05)	INC	212 (32.87)	156 (24.18)	IND (BCS)	22 (3.41)	43 (6.67)
73	INC	257 (50.29)	AGP	228 (44.62)	29 (5.67)	IND (BCS)	11 (2.15)	15 (2.94)
74	AGP	404 (60.12)	INC	184 (27.38)	220 (32.74)	IND (BCS)	47 (6.99)	37 (5.51)
75	AGP	263 (47.73)	INC	240 (43.56)	23 (4.17)	IND (RD)	14 (2.54)	34 (6.17)
76	AGP	352 (58.57)	INC	198 (32.95)	154 (25.62)	IND (RD)	29 (4.83)	22 (3.66)
77	AGP	289 (55.68)	INC	197 (37.96)	92 (17.72)	IND (RD)	15 (2.89)	18 (3.47)
78	AGP	427 (58.02)	INC	265 (36.01)	162 (22.01)	NCP	14 (1.9)	30 (4.08)
79	AGP	477 (63.35)	INC	216 (28.69)	261 (34.66)	IND (BCS)	18 (2.39)	42 (5.58)
80	INC	259 (48.41)	AGP	235 (43.93)	24 (4.48)	IND (RD)	13 (2.43)	28 (5.23)
81	AGP	393 (57.12)	INC	197 (28.63)	196 (28.49)	IND (BCS)	56 (8.14)	42 (6.1)
82	AGP	232 (47.44)	INC	205 (41.92)	27 (5.52)	IND (BCS)	19 (3.89)	33 (6.75)
83	AGP	384 (49.04)	INC	320 (40.87)	64 (8.17)	IND (BCS)	41 (5.24)	38 (4.85)
84	INC	331 (51.4)	AGP	261 (40.53)	70 (10.87)	IND (RD)	20 (3.11)	32 (4.97)
85	AGP	436 (60.64)	INC	234 (32.55)	202 (28.09)	IND (BCS)	17 (2.36)	32 (4.45)
86	AGP	400 (48.78)	INC	343 (41.83)	57 (6.95)	IND (RD)	26 (3.17)	51 (6.22)
87	AGP	368 (44.77)	INC	366 (44.53)	2 (0.24)	IND (RD)	46 (5.6)	42 (5.11)
88	AGP	363 (63.13)	INC	148 (25.74)	215 (37.39)	IND (RD)	26 (4.52)	38 (6.61)
89	AGP	317 (61.32)	INC	140 (27.08)	177 (34.24)	IND (RD)	20 (3.87)	40 (7.74)
90	AGP	501 (55.18)	INC	311 (34.25)	190 (20.93)	IND (BCS)	38 (4.19)	58 (6.39)
91	INC	304 (57.04)	AGP	167 (31.33)	137 (25.71)	IND (RD)	28 (5.25)	34 (6.38)
92	AGP	471 (54.45)	INC	305 (35.26)	166 (19.19)	IND (RD)	28 (3.24)	61 (7.05)
93	AGP	409 (66.29)	INC	152 (24.64)	257 (41.65)	IND (BCS)	25 (4.05)	31 (5.02)
94	AGP	623 (63.7)	INC	263 (26.89)	360 (36.81)	IND (RD)	47 (4.81)	45 (4.6)
95	AGP	306 (57.41)	INC	190 (35.65)	116 (21.76)	IND (RD)	18 (3.38)	19 (3.56)
96	AGP	381 (68.53)	INC	121 (21.76)	260 (46.77)	IND (BCS)	18 (3.24)	36 (6.47)
97	AGP	549 (68.71)	INC	180 (22.53)	369 (46.18)	IND (RD)	31 (3.88)	39 (4.88)
98	AGP	339 (65.83)	INC	132 (25.63)	207 (40.2)	IND (RD)	22 (4.27)	22 (4.27)
99	AGP	301 (71.5)	INC	84 (19.95)	217 (51.55)	IND (RD)	15 (3.56)	21 (4.99)
100	AGP	330 (59.57)	INC	180 (32.49)	150 (27.08)	IND (RD)	18 (3.25)	26 (4.69)
101	AGP	362 (68.69)	INC	120 (22.77)	242 (45.92)	IND (BCS)	17 (3.23)	28 (5.31)
102	AGP	341 (67.39)	INC	147 (29.05)	194 (38.34)	IND (BCS)	6 (1.19)	12 (2.37)
103	AGP	402 (66.89)	INC	164 (27.29)	238 (39.6)	IND (RD)	11 (1.83)	24 (3.99)
104	AGP	318 (65.43)	INC	127 (26.13)	191 (39.3)	IND (RD)	20 (4.12)	21 (4.32)
105	AGP	302 (59.92)	INC	162 (32.14)	140 (27.78)	IND (RD)	20 (3.97)	20 (3.97)

Contd....

Socio-Economic Amenities - Rural

Access to Education Facilities

Particulars	Number of Villages (% of Population)				
	Available	Not Available	If Not Available (Distance of Nearest Facility)		
			A	B	C
Govt. Primary School	132 (100)	1 (0)	0 (0)	0 (0)	0 (0)
Private Primary School	61 (47)	72 (53)	0 (0)	0 (0)	0 (0)
Govt. Middle School	96 (85)	37 (15)	18 (5)	3 (2)	0 (0)
Private Middle School	27 (29)	106 (71)	1 (0)	0 (0)	0 (0)
Govt. Secondary School	75 (67)	58 (33)	25 (13)	11 (7)	1 (1)
Private Secondary School	22 (18)	111 (82)	0 (0)	0 (0)	0 (0)
Govt. Senior Secondary School	15 (16)	118 (84)	57 (43)	48 (32)	5 (4)
Private Senior Secondary School	2 (2)	131 (98)	4 (4)	0 (0)	0 (0)
Govt. Arts and Science Degree College	3 (3)	130 (97)	15 (15)	92 (61)	19 (16)
Private Arts and Science Degree College	1 (1)	132 (99)	1 (1)	2 (2)	0 (0)
Govt. Engineering College	0 (0)	133 (100)	0 (0)	9 (7)	124 (93)
Private Engineering College	0 (0)	133 (100)	0 (0)	0 (0)	0 (0)
Govt. Medicine College	0 (0)	133 (100)	0 (0)	7 (5)	126 (95)
Private Medicine College	0 (0)	133 (100)	0 (0)	0 (0)	0 (0)
Govt. Management Institute	0 (0)	133 (100)	1 (0)	7 (5)	124 (93)
Private Management Institute	0 (0)	133 (100)	0 (0)	0 (0)	1 (1)
Govt. Polytechnic	0 (0)	133 (100)	0 (0)	8 (7)	125 (93)
Private Polytechnic	0 (0)	133 (100)	0 (0)	0 (0)	0 (0)
Govt. Vocational Training School/ITI	0 (0)	133 (100)	0 (0)	1 (0)	73 (59)
Private Vocational Training School/ITI	0 (0)	133 (100)	1 (0)	6 (5)	52 (36)
Govt. Non Formal Training Centre	0 (0)	133 (100)	8 (7)	0 (0)	49 (39)
Private Non Formal Training Centre	0 (0)	133 (100)	0 (0)	7 (5)	69 (48)
Govt. School For Disabled	0 (0)	133 (100)	0 (0)	1 (0)	50 (44)
Private School For Disabled	0 (0)	133 (100)	0 (0)	6 (5)	75 (50)
Government Others	1 (1)	132 (99)	0 (0)	0 (0)	0 (0)
Private Others	0 (0)	133 (100)	0 (0)	0 (0)	0 (0)

Note : Distance A : Less than 5 km; B : Between 5-10 km; C : 10+ km.; Source : Data Analysis is based on 2011 Census.

DISCLAIMER

The Terms of Use and Disclaimer of Datanet India Private Limited (hereinafter referred to as "Datanet") for use of this analysis report of **Dergaon Assembly Constituency (Dergaon Vidhan Sabha)** :-

1. **Assembly Factbook™** is a Registered Trade Mark owned by Datanet.
2. All the maps are sketched and graphical representation only and have not been drawn to the scale and also not to represent the actual geographical area or boundary of the unit.
3. The data for the aforesaid analysis is based on authentic sources and has been culled from the various publications of Census, CSO and NSSO for district and block level data, various central and state government departments, Central & State Elections Commissions and the concerned Returning Officers' releases, Electoral Rolls, Election results and allied publications, internal assessment, surveys, estimates and analysis. Therefore, certain adjustment of data at micro level may have been done to arrive closer to the macro data.
4. Data have been provided on an "As Is" and "As AVAILABLE" basis
5. The colours shown in the maps or diagram and charts of a particular party, alliance or AC are indicative and do not represent them.
6. This publication which includes maps, sheets, graphs and data would be the property under copyright of Datanet only. The user may use these for its internal study, analysis and research purposes. It's public display, re-selling or any commercial uses by the user are not allowed.
7. Datanet has taken due care and caution in compilation and processing of data and allied information, but does not guarantee the accuracy, adequacy or completeness of any information/analysis and will be not responsible for any errors or omissions or for the results obtained from the use of such information/analysis.
8. All the contents for the publication have been culled from various authentic sources and Datanet reasonably believes such sources to be reliable, but does not make any representations, express or implied as to the accuracy or fitness of use of such information. The information or contents of the information/analysis do not constitute advice and should not be relied upon in making (or refraining from making) any decision. Any reliance placed upon the information provided by Datanet is the sole responsibility and strictly at the user's risk.
9. In no event will Datanet be liable for any damages (including, without limitation, damages for loss of business projects, or loss of profits) arising in contract, tort or otherwise from the use of or inability to use any of its contents, or from any action taken (or refrained from being taken) as a result of using the analysis or any of its contents. Datanet its directors, owners, editors, officials, employees, distributor and agents or any associate will not be liable for any errors in the information contained or any consequences arising from the use of the contents of the provided information/analysis.
10. If any provision of these terms and conditions is held invalid or illegal or unenforceable for any reason by any court of competent jurisdiction, such provision shall be severed and the remainder of provisions of the terms and conditions shall continue in full force and effect as if the Term of Use had been executed with the invalid, illegal or unenforceable provision eliminated.
11. If there are any discrepancies in the information provided, please bring it to attention of Datanet for suitable rectification measures.

Buy Online This Complete Book At
Datanet India eBooks Store

www.indiastatpublications.com

or go directly at

[http://www.indiastatpublications.com/
Assembly_factbook/Assam/Kaliabor/ Dergaon](http://www.indiastatpublications.com/Assembly_factbook/Assam/Kaliabor/Dergaon)

 **indiastat**elections

