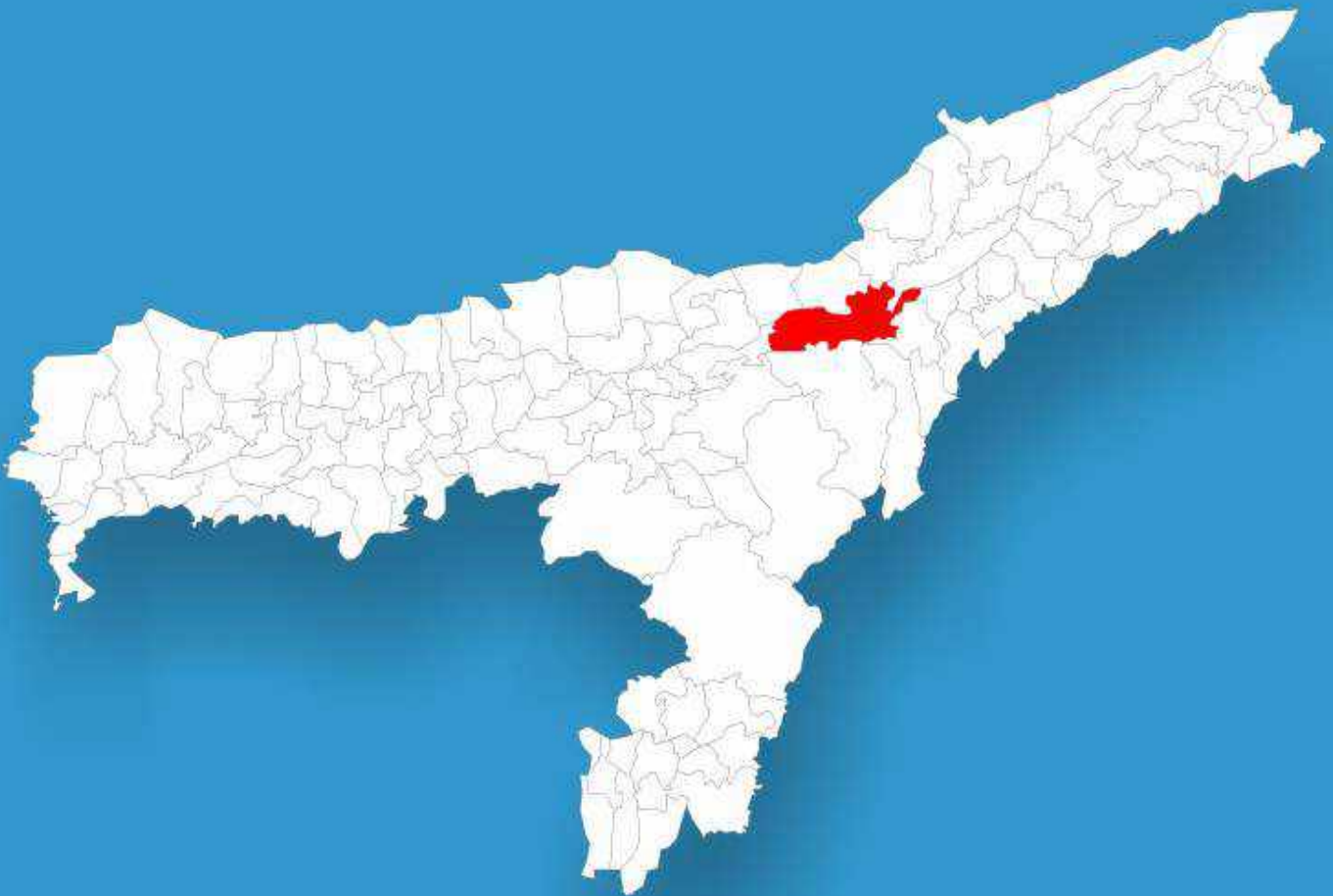




Assam

Assembly Factbook™

Bokakhat Assembly Constituency



Key Electoral Data of Bokakhat
Assembly Constituency (Vidhan Sabha)

Assam

Assembly Factbook™

Bokakhat Assembly Constituency



Bokakhat Vidhan Sabha

Editor & Director

Dr. R.K. Thukral

Research Editor

Dr. Shafeeq Rahman

Compiled, Researched and Published by Datanet India Pvt. Ltd.

D-100, 1st Floor,

Okhla Industrial Area, Phase-I,
New Delhi- 110020.

Ph.: 91-11- 43580781-84

Email : support@indiastatpublications.com

Website : www.indiastatelections.com

Online Book Store :

www.indiastatpublications.com

Report No. : AFB/AS-093-0125

ISBN : 978-93-5313-339-9

First Edition : January, 2018

Eighth Updated Edition : January, 2025

Price : Rs. 11500/-

US\$ 310

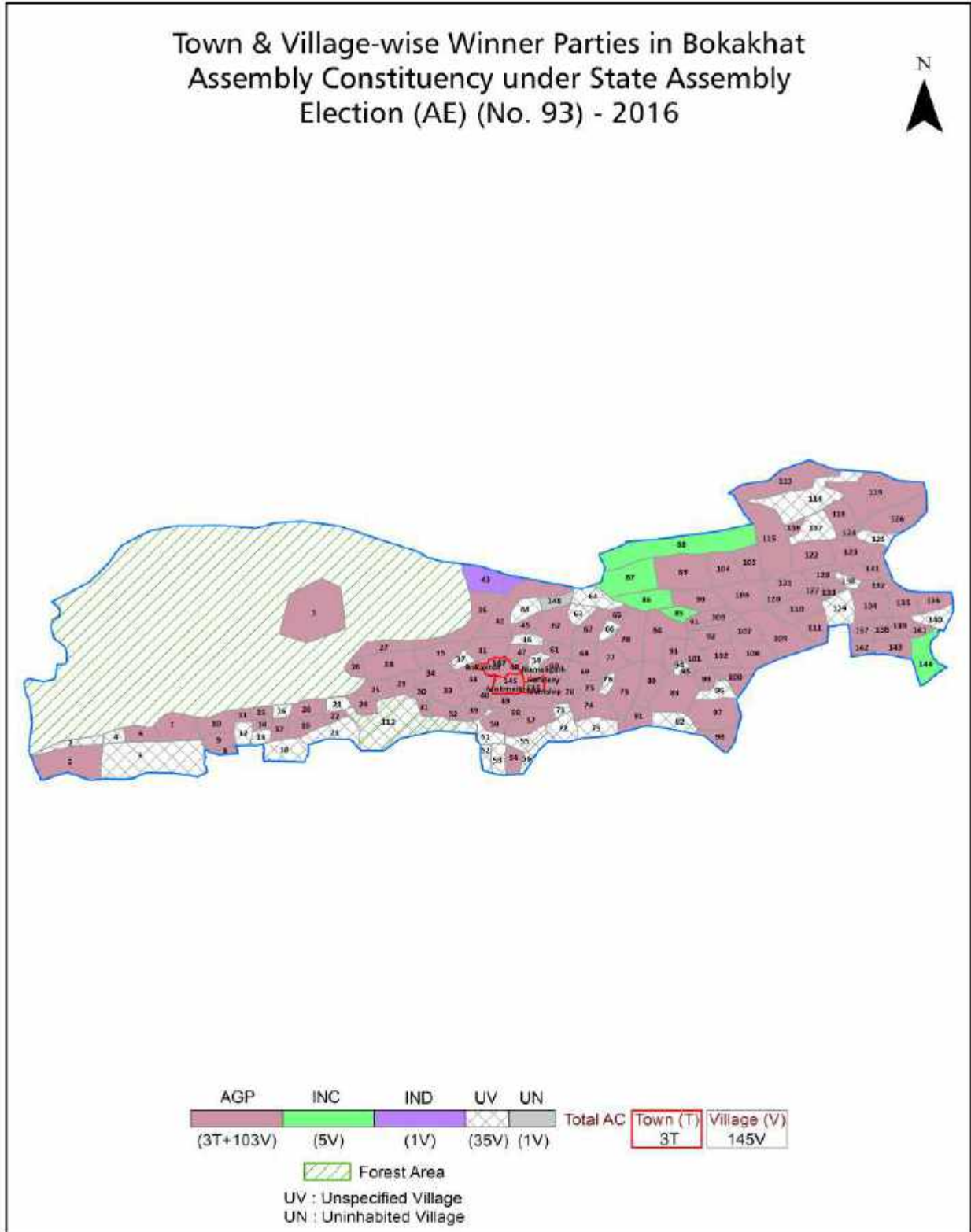
© Datanet India Pvt. Ltd.

All rights reserved. No part of this book may be reproduced, stored in a retrieval system or transmitted in any form or by any means, mechanical photocopying, photographing, scanning, recording or otherwise without the prior written permission of the publisher. Please refer to Disclaimer at page no. 153 for the use of this publication.

Printed in India

No.	Particulars	Page No.
	Introduction	
1	Assembly Constituency -(Vidhan Sabha) at a Glance Features of Assembly as per Delimitation Commission of India (2008)	1-2
	Location and Political Maps	
2	Location Map Boundaries of Assembly Constituency -(Vidhan Sabha in District Boundaries of Assembly Constituency under Parliamentary Constituency -(Lok Sabha) Town & Village-wise Winner Parties- 2024, 2021, 2019, 2016, 2014, 2011 and 2009	3-10
	Administrative Setup (2011)	
3	District Sub-district Towns Villages Inhabited Villages Uninhabited Villages Village Panchayat Intermediate Panchayat	11-18
	Demographics (2011)	
4	Population Households Rural/Urban Population Towns and Villages by Population Size Sex Ratio (Total & 0-6 Years) Religious Population Social Population Literacy Rate	19-20
	Electoral Features	
5	Important Dates of Last Elections Held Electors by Gender Service Electors Voters Voters Turnout Polling Stations & Average Number of Electors per Polling Station Electors by Age Group Present Elected Representatives	21-26
	Historical Summary Election Results	
6	Vote Share of Major Parties Winning Margin (Number & Percentage Polarity of Parties Summary Result of Assembly Segment of Parliamentary Elections 2024, 2019, 2014, 2009, 2004 and 1999 Summary Result of Assembly Elections 2021, 2016, 2011, 2006, 2001, 1996, 1991, 1985, 1983, 1978, 1972, 1967 and 1962	27-48
	Polling Station Level Election Results	
7	Name and Number of Polling Station 2024, 2021, 2019, 2016, 2014, 2011 and 2009 Polling Station-wise Electors, Voters & Voters Turnout 2024, 2021, 2019, 2016, 2014, 2011 and 2009 Polling Station wise Elections Results 2024, 2021, 2019, 2016, 2014, 2011 and 2009	49-132
	Share of Assembly Constituency	
8	Share of Assembly Constituency -(Vidhan Sabha) in State, District and Parliamentary Constituency -(Lok Sabha)	133
	Socio-Economic Amenities (2011)	
9	Access to Administrative Units Agricultural, Manufacturing and Industrial Commodities Demographic Indicators Education Health & Manpower Drinking Water Supply Sanitation Entertainment and Recreations Infrastructure Power Food Allocation Distribution and Marketing of Agriculture Commodities Infrastructure Transport and Road Infrastructure Communication Banking and Financial Services Land Use Irrigation Source	135-149
10	Abbreviation & Sources	151
11	Disclaimer	153

Location & Political Map



Administrative Setup

List of Village Panchayat & Intermediate Panchayat (Block) Name - 2011

Village Name	Village Panchayat Name	Intermediate Panchayat Name
Affala Gaon	Uttar Mohura	Golaghat West
Ageratoli	Mori Dhanshri	Golaghat West
Ahom Gaon	Uttar Pub Kaziranga	Golaghat West
Alami Chapori	Dusuti Mukh	Golaghat West
Bacha Gaon	Madhya Kaziranga	Golaghat West
Badulipar Bagicha	Badulipar	Golaghat West
Badulipara Grant	Rangamati	Golaghat West
Bagori N.C.	Pachim Kaziranga	Golaghat West
Bahikhowa	Mori Dhanshri	Golaghat West
Bali Chapori	Gulung Temera	Golaghat West
Balijan	Dakhin Kaziranga	Golaghat West
Bamun Gaon	Mori Dhanshri	Golaghat West
Baraikhuwa	Kuruabahi	Golaghat West
Barchapari Bagicha	Rajabari	Golaghat West
Behora	Behora	Golaghat West
Beloguri	Moridhanshri	Golaghat West
Bez-Gaon	Mori Dhanshri	Golaghat West
Bilatia	Pub Mohura	Golaghat West
Bon-Bagicha (Bon-Gaon T.E.)	Badulipar	Golaghat West
Bongali Gaon	Uttar Pub Kaziranga	Golaghat West
Bongaon	Pub-Mohura	Golaghat West
Bonqual	Uttar Mohura	Golaghat West
Borbhata Gaon	-	Golaghat West
Bordihingia	Madhya Mohura	Golaghat West
Borjuri Gaon	Uttar Pub Kaziranga	Golaghat West
Borjuri T.E.	Pub Kaziranga	Golaghat West
Borpak	Madhya Mohura	Golaghat West
Bortika	Uttar Mohura	Golaghat West
Budhbari	Madhya Mohura	Golaghat West

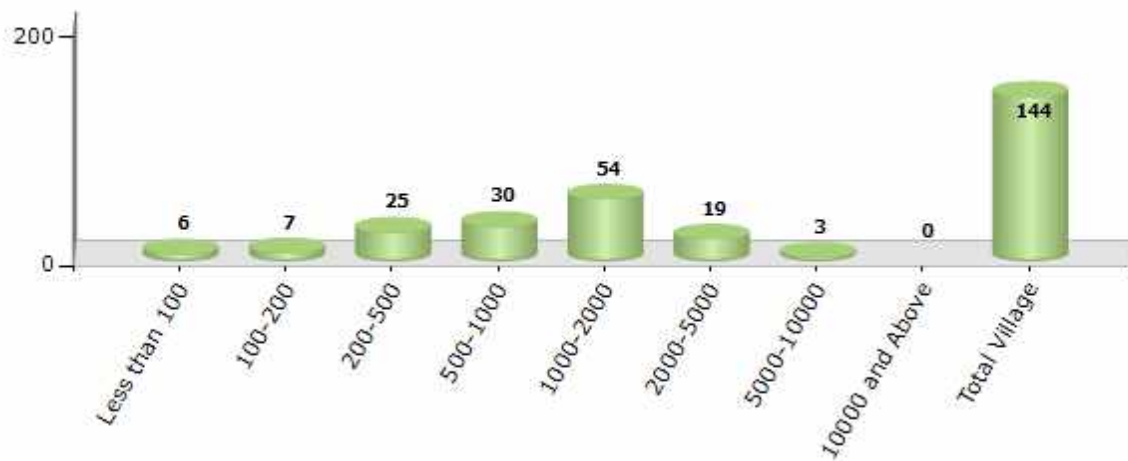
Contd....

Demographics

Number of Villages by Population Size - 2011

Less than 100	100-200	200-500	500-1000	1000-2000	2000-5000	5000-10000	10000 and Above	Total Village
6	7	25	30	54	19	3	0	144

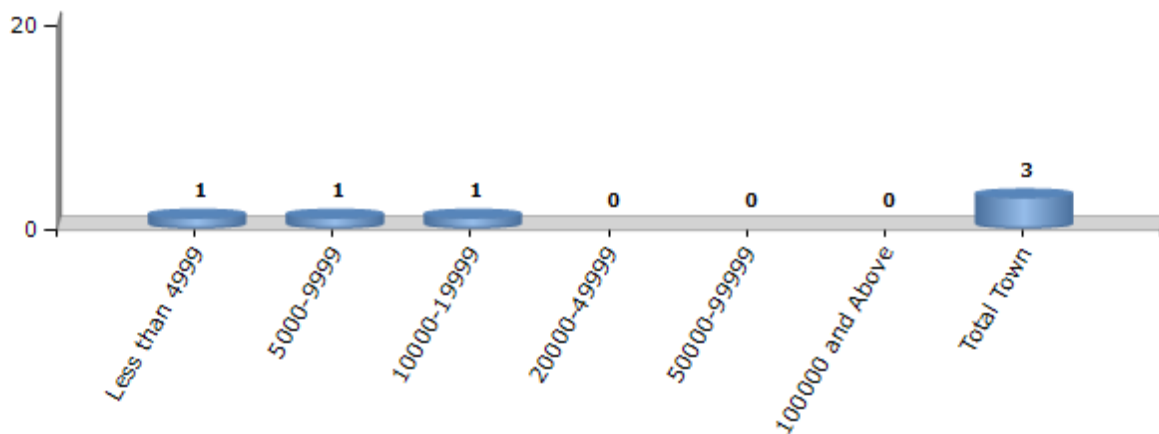
Number of Villages by Population Size - 2011



Number of Towns by Population Size - 2011

Less than 4999	5000-9999	10000-19999	20000-49999	50000-99999	100000 and Above	Total Town
1	1	1	0	0	0	3

Number of Towns by Population Size - 2011

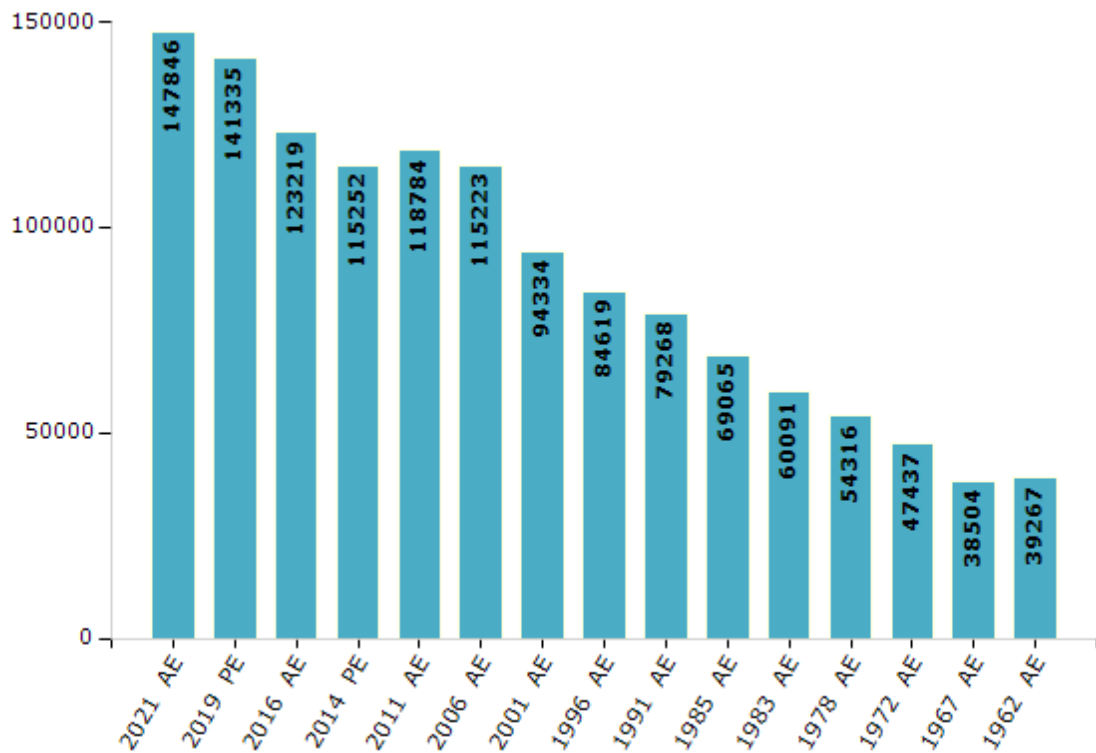


Electoral Features

Electors by Male & Female

Year	Male	Female	Others	Total	Year	Male	Female	Others	Total
2021 AE	74146	73697	3	147846	1996 AE	44504	40115	-	84619
2019 PE	71714	69621	0	141335	1991 AE	47579	31689	-	79268
2016 AE	63310	59909	0	123219	1985 AE	35925	33140	-	69065
2014 PE	59303	55949	0	115252	1983 AE	30664	29427	-	60091
2011 AE	60271	58513	0	118784	1978 AE	28841	25475	-	54316
2009 PE	-	-	-	-	1972 AE	26111	21326	-	47437
2006 AE	59011	56212	-	115223	1967 AE	-	-	-	38504
2004 PE	-	-	-	-	1962 AE	-	-	-	39267
2001 AE	49128	45206	-	94334	1957 AE	-	-	-	-
1999 PE	-	-	-	-	1952 AE	-	-	-	-

Number of Electors



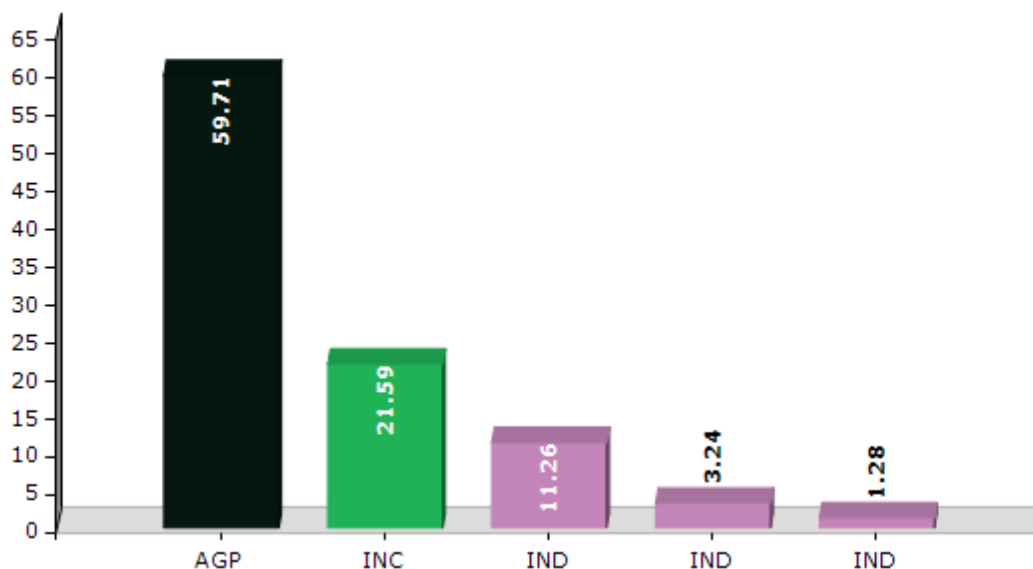
Note : AE : Assembly Election, PE : Assembly Segment of Parliamentary Election

Historical Summary Election Results

Summary Result of Assembly Election - 2016

Candidate Name	Party	Votes	Votes %
Atul Bora	AGP	62962	59.71
Arun Phukan	INC	22769	21.59
Anima Gogoi	IND	11872	11.26
Reba Kanta Gogoi	IND	3414	3.24
Bijoy Kutum	IND	1351	1.28
Mrityunjoy Pegu	IND	905	0.86
	NOTA	2181	2.07

Votes Percentage of Top Parties - 2016



Polling Station Level Election Results

Number and Name of Polling Stations (PS) (2016)

Number of Polling Stations	Name of Polling Stations	Number of Polling Stations	Name of Polling Stations
1	No. 2 Hatikholi Chah Bagicha LP School	22	Borjuri Bonua Lp
2	No.1 Hatikhuli Chah Bagicha Lp (Rw)	23	Japori Pather Lp
3	No.1 Hatikhuli Chah Bagicha Lp (Lw)	24	Diffolloo Pathar LP School (Rw)
4	Rangajan Bagicha Lp (Rw)	25	Diffolloo Pathar LP School (Lw)
5	Rangajan Bagicha Lp (Lw)	26	Diffolloo Pathar Me (Rw)
6	Kohora Me School (Rw)	27	Diffolloo Pathar Me (Lw)
7	Kohora Me School (Lw)	28	Kandhulimari LP School
8	Mohpora Lp (Rw)	29	Agaratali L.P. School
9	Mohpora Lp (Lw)	30	Lotabari Bagan LP School
10	Kaziranga National Park High School	31	Borbheta Lp
11	Kohora Banuwa Lp	32	Bohikhuwa Chapori LP School
12	Kaziranga High School	33	Bohikhuwa Ganakati Lp
13	Kaziranga Lp (Rw)	34	Bamungaon LP School
14	Kaziranga Lp (Lw)	35	Kolakhowa LP School (Rw)
15	Mohendra Nath Dutta Lp (Rw)	36	Kalyanpur Lp
16	Mohendra Nath Dutta Lp (Lw)	37	Kolakhowa LP School (Lw)
17	Geleki Me	38	Diffoloo Bagan LP School (Rw)
18	Siljuri Bagan Lp	39	Diffoloo Bagan LP School (Lw)
19	Methoni Bagan Lp	40	Koilakhat LP School
20	Panbari Nigam1st Lp	41	Balijan Me School (Rw)
21	Borjuri Bagicha Lp	42	Balijan Me School (Lw)

Contd....

Polling Station Level Election Results

Polling Station-wise Votes Secured by Overall Top Five Parties in Bokakhat Assembly in Assembly Election (AE) under Kaliabor Parliamentary Constituency in Assam (2016)

Number of Polling Station	Winner - Atul Bora (AGP)	Runner-up - Arun Phukan (INC)	3rd - Anima Gogoi (IND)	4th - Reba Kanta Gogoi (IND)	5th - Bijoy Kutum (IND)	NOTA	Other	Total Votes Secured
36	526	176	122	4	5	19	4	856
37	451	143	145	11	7	23	7	787
38	366	77	30	24	8	18	6	529
39	295	151	28	20	1	20	4	519
40	522	138	46	23	4	4	4	741
41	408	111	56	15	5	10	3	608
42	368	52	69	5	11	15	7	527
43	398	47	82	6	36	21	7	597
44	282	218	39	4	9	1	4	557
45	360	103	159	15	17	5	9	668
46	314	100	43	4	8	13	5	487
47	452	85	82	16	6	11	3	655
48	510	197	56	6	5	8	8	790
49	141	66	90	3	4	7	3	314
50	547	172	193	23	8	13	7	963
51	542	113	126	4	10	8	5	808
52	480	160	157	18	7	5	7	834
53	337	88	49	15	9	5	1	504
54	442	96	38	3	4	4	0	587
55	508	144	174	24	5	10	5	870
56	433	95	153	23	5	5	0	714
57	280	86	104	13	2	12	4	501
58	461	181	233	27	5	25	12	944
59	399	83	149	43	11	37	4	726
60	616	65	21	24	6	21	7	760
61	592	222	70	24	11	22	5	946
62	456	164	67	30	17	32	14	780
63	499	195	18	23	6	19	2	762
64	351	187	87	80	12	27	3	747
65	406	106	60	129	12	10	5	728
66	329	78	6	8	0	9	1	431
67	437	121	31	6	9	6	1	611
68	445	99	18	14	4	14	5	599
69	655	147	22	28	7	13	1	873
70	133	135	73	6	0	0	2	349

Contd....

Polling Station Level Election Results

Winner, Runner-up and 3rd Party Position & Winning Margin According to Polling Stations in Bokakhat Assembly in Assembly Election (AE) under Kaliabor Parliamentary Constituency in Assam (2016)

Polling Station Number	Winner Party	Winner Votes (%)	Runner-up Party	Runner-up Votes (%)	Winning Margin Votes (%)	Third Party	Third Party Votes (%)	Other Votes (%)
71	AGP	299 (43.91)	IND (AG)	228 (33.48)	71 (10.43)	INC	108 (15.86)	46 (6.75)
72	AGP	313 (44.02)	IND (AG)	307 (43.18)	6 (0.84)	IND (RKG)	41 (5.77)	50 (7.03)
73	AGP	351 (63.93)	IND (AG)	113 (20.58)	238 (43.35)	INC	46 (8.38)	39 (7.1)
74	AGP	324 (54.18)	IND (AG)	127 (21.24)	197 (32.94)	INC	126 (21.07)	21 (3.51)
75	AGP	498 (77.81)	IND (AG)	66 (10.31)	432 (67.5)	INC	55 (8.59)	21 (3.28)
76	AGP	410 (53.18)	IND (AG)	170 (22.05)	240 (31.13)	INC	145 (18.81)	46 (5.97)
77	AGP	221 (52.49)	IND (AG)	126 (29.93)	95 (22.56)	INC	36 (8.55)	38 (9.03)
78	AGP	367 (58.91)	INC	123 (19.74)	244 (39.17)	IND (AG)	69 (11.08)	64 (10.27)
79	AGP	254 (51.11)	INC	96 (19.32)	158 (31.79)	IND (AG)	89 (17.91)	58 (11.67)
80	AGP	289 (37.68)	INC	254 (33.12)	35 (4.56)	IND (RKG)	106 (13.82)	118 (15.38)
81	AGP	553 (68.87)	INC	163 (20.3)	390 (48.57)	IND (RKG)	24 (2.99)	63 (7.85)
82	AGP	322 (40.3)	IND (AG)	255 (31.91)	67 (8.39)	INC	94 (11.76)	128 (16.02)
83	AGP	531 (59.33)	INC	171 (19.11)	360 (40.22)	IND (AG)	80 (8.94)	113 (12.63)
84	AGP	416 (67.1)	INC	84 (13.55)	332 (53.55)	IND (AG)	51 (8.23)	69 (11.13)
85	AGP	339 (62.55)	INC	138 (25.46)	201 (37.09)	IND (AG)	13 (2.4)	52 (9.59)
86	AGP	264 (53.12)	INC	185 (37.22)	79 (15.9)	IND (RKG)	16 (3.22)	32 (6.44)
87	AGP	278 (55.38)	INC	171 (34.06)	107 (21.32)	IND (RKG)	19 (3.78)	34 (6.77)
88	AGP	564 (67.14)	INC	178 (21.19)	386 (45.95)	IND (AG)	36 (4.29)	62 (7.38)
89	AGP	514 (80.82)	INC	68 (10.69)	446 (70.13)	IND (AG)	12 (1.89)	42 (6.6)
90	AGP	522 (75.11)	INC	94 (13.53)	428 (61.58)	IND (RKG)	15 (2.16)	64 (9.21)
91	AGP	451 (58.19)	INC	204 (26.32)	247 (31.87)	IND (AG)	30 (3.87)	90 (11.61)
92	AGP	419 (75.36)	INC	90 (16.19)	329 (59.17)	IND (AG)	14 (2.52)	33 (5.94)
93	AGP	516 (78.06)	INC	76 (11.5)	440 (66.56)	IND (AG)	20 (3.03)	49 (7.41)
94	AGP	548 (67.4)	INC	148 (18.2)	400 (49.2)	IND (AG)	49 (6.03)	68 (8.36)
95	AGP	443 (61.61)	INC	190 (26.43)	253 (35.18)	IND (AG)	53 (7.37)	33 (4.59)
96	AGP	416 (68.65)	INC	149 (24.59)	267 (44.06)	IND (RKG)	14 (2.31)	27 (4.46)
97	AGP	415 (75.59)	INC	102 (18.58)	313 (57.01)	IND (AG)	8 (1.46)	24 (4.37)
98	AGP	481 (84.83)	INC	52 (9.17)	429 (75.66)	IND (AG)	10 (1.76)	24 (4.23)
99	AGP	435 (64.83)	INC	155 (23.1)	280 (41.73)	IND (RKG)	24 (3.58)	57 (8.49)
100	AGP	475 (84.37)	INC	58 (10.3)	417 (74.07)	IND (AG)	11 (1.95)	19 (3.37)
101	INC	112 (42.91)	IND (AG)	66 (25.29)	46 (17.62)	AGP	63 (24.14)	20 (7.66)
102	AGP	293 (42.65)	IND (AG)	226 (32.9)	67 (9.75)	INC	136 (19.8)	32 (4.66)
103	AGP	272 (44.01)	IND (AG)	213 (34.47)	59 (9.54)	INC	117 (18.93)	16 (2.59)
104	IND (AG)	107 (42.97)	AGP	84 (33.73)	23 (9.24)	INC	47 (18.88)	11 (4.42)
105	IND (AG)	240 (39.87)	AGP	182 (30.23)	58 (9.64)	INC	138 (22.92)	42 (6.98)

Contd....

Socio-Economic Amenities - Rural

Access to Education Facilities

Particulars	Number of Villages (% of Population)				
	Available	Not Available	If Not Available (Distance of Nearest Facility)		
			A	B	C
Govt. Primary School	131 (99)	13 (1)	8 (0)	1 (0)	0 (0)
Private Primary School	24 (24)	120 (76)	0 (0)	0 (0)	0 (0)
Govt. Middle School	63 (62)	81 (38)	69 (31)	4 (1)	1 (0)
Private Middle School	14 (17)	130 (83)	0 (0)	0 (0)	0 (0)
Govt. Secondary School	33 (36)	111 (64)	80 (46)	17 (10)	2 (1)
Private Secondary School	12 (11)	132 (89)	3 (1)	0 (0)	0 (0)
Govt. Senior Secondary School	2 (3)	142 (97)	36 (27)	45 (30)	59 (39)
Private Senior Secondary School	2 (2)	142 (98)	0 (0)	0 (0)	0 (0)
Govt. Arts and Science Degree College	1 (1)	143 (99)	19 (15)	38 (23)	82 (59)
Private Arts and Science Degree College	2 (1)	142 (99)	0 (0)	0 (0)	2 (1)
Govt. Engineering College	0 (0)	144 (100)	0 (0)	0 (0)	144 (100)
Private Engineering College	0 (0)	144 (100)	0 (0)	0 (0)	0 (0)
Govt. Medicine College	0 (0)	144 (100)	0 (0)	0 (0)	144 (100)
Private Medicine College	0 (0)	144 (100)	0 (0)	0 (0)	0 (0)
Govt. Management Institute	0 (0)	144 (100)	0 (0)	0 (0)	121 (79)
Private Management Institute	0 (0)	144 (100)	0 (0)	0 (0)	22 (19)
Govt. Polytechnic	0 (0)	144 (100)	0 (0)	1 (0)	142 (98)
Private Polytechnic	0 (0)	144 (100)	0 (0)	0 (0)	0 (0)
Govt. Vocational Training School/ITI	0 (0)	144 (100)	8 (9)	15 (8)	56 (38)
Private Vocational Training School/ITI	1 (1)	143 (99)	7 (4)	16 (9)	40 (30)
Govt. Non Formal Training Centre	0 (0)	144 (100)	0 (0)	5 (3)	120 (83)
Private Non Formal Training Centre	0 (0)	144 (100)	1 (1)	3 (2)	13 (9)
Govt. School For Disabled	0 (0)	144 (100)	12 (10)	13 (5)	70 (52)
Private School For Disabled	0 (0)	144 (100)	3 (4)	13 (9)	30 (18)
Government Others	0 (0)	144 (100)	0 (0)	0 (0)	1 (0)
Private Others	0 (0)	144 (100)	0 (0)	0 (0)	0 (0)

Note : Distance A : Less than 5 km; B : Between 5-10 km; C : 10+ km.; Source : Data Analysis is based on 2011 Census.

DISCLAIMER

The Terms of Use and Disclaimer of Datanet India Private Limited (hereinafter referred to as "Datanet") for use of this analysis report of **Bokakhat Assembly Constituency (Bokakhat Vidhan Sabha)** :-

1. **Assembly Factbook™** is a Registered Trade Mark owned by Datanet.
2. All the maps are sketched and graphical representation only and have not been drawn to the scale and also not to represent the actual geographical area or boundary of the unit.
3. The data for the aforesaid analysis is based on authentic sources and has been culled from the various publications of Census, CSO and NSSO for district and block level data, various central and state government departments, Central & State Elections Commissions and the concerned Returning Officers' releases, Electoral Rolls, Election results and allied publications, internal assessment, surveys, estimates and analysis. Therefore, certain adjustment of data at micro level may have been done to arrive closer to the macro data.
4. Data have been provided on an "As Is" and "As AVAILABLE" basis
5. The colours shown in the maps or diagram and charts of a particular party, alliance or AC are indicative and do not represent them.
6. This publication which includes maps, sheets, graphs and data would be the property under copyright of Datanet only. The user may use these for its internal study, analysis and research purposes. It's public display, re-selling or any commercial uses by the user are not allowed.
7. Datanet has taken due care and caution in compilation and processing of data and allied information, but does not guarantee the accuracy, adequacy or completeness of any information/analysis and will be not responsible for any errors or omissions or for the results obtained from the use of such information/analysis.
8. All the contents for the publication have been culled from various authentic sources and Datanet reasonably believes such sources to be reliable, but does not make any representations, express or implied as to the accuracy or fitness of use of such information. The information or contents of the information/analysis do not constitute advice and should not be relied upon in making (or refraining from making) any decision. Any reliance placed upon the information provided by Datanet is the sole responsibility and strictly at the user's risk.
9. In no event will Datanet be liable for any damages (including, without limitation, damages for loss of business projects, or loss of profits) arising in contract, tort or otherwise from the use of or inability to use any of its contents, or from any action taken (or refrained from being taken) as a result of using the analysis or any of its contents. Datanet its directors, owners, editors, officials, employees, distributor and agents or any associate will not be liable for any errors in the information contained or any consequences arising from the use of the contents of the provided information/analysis.
10. If any provision of these terms and conditions is held invalid or illegal or unenforceable for any reason by any court of competent jurisdiction, such provision shall be severed and the remainder of provisions of the terms and conditions shall continue in full force and effect as if the Term of Use had been executed with the invalid, illegal or unenforceable provision eliminated.
11. If there are any discrepancies in the information provided, please bring it to attention of Datanet for suitable rectification measures.

Buy Online This Complete Book At
Datanet India eBooks Store

www.indiastatpublications.com

or go directly at

[http://www.indiastatpublications.com/
Assembly_factbook/Assam/Kaliabor/ Bokakhat](http://www.indiastatpublications.com/Assembly_factbook/Assam/Kaliabor/Bokakhat)

 **india**stat**elections**

