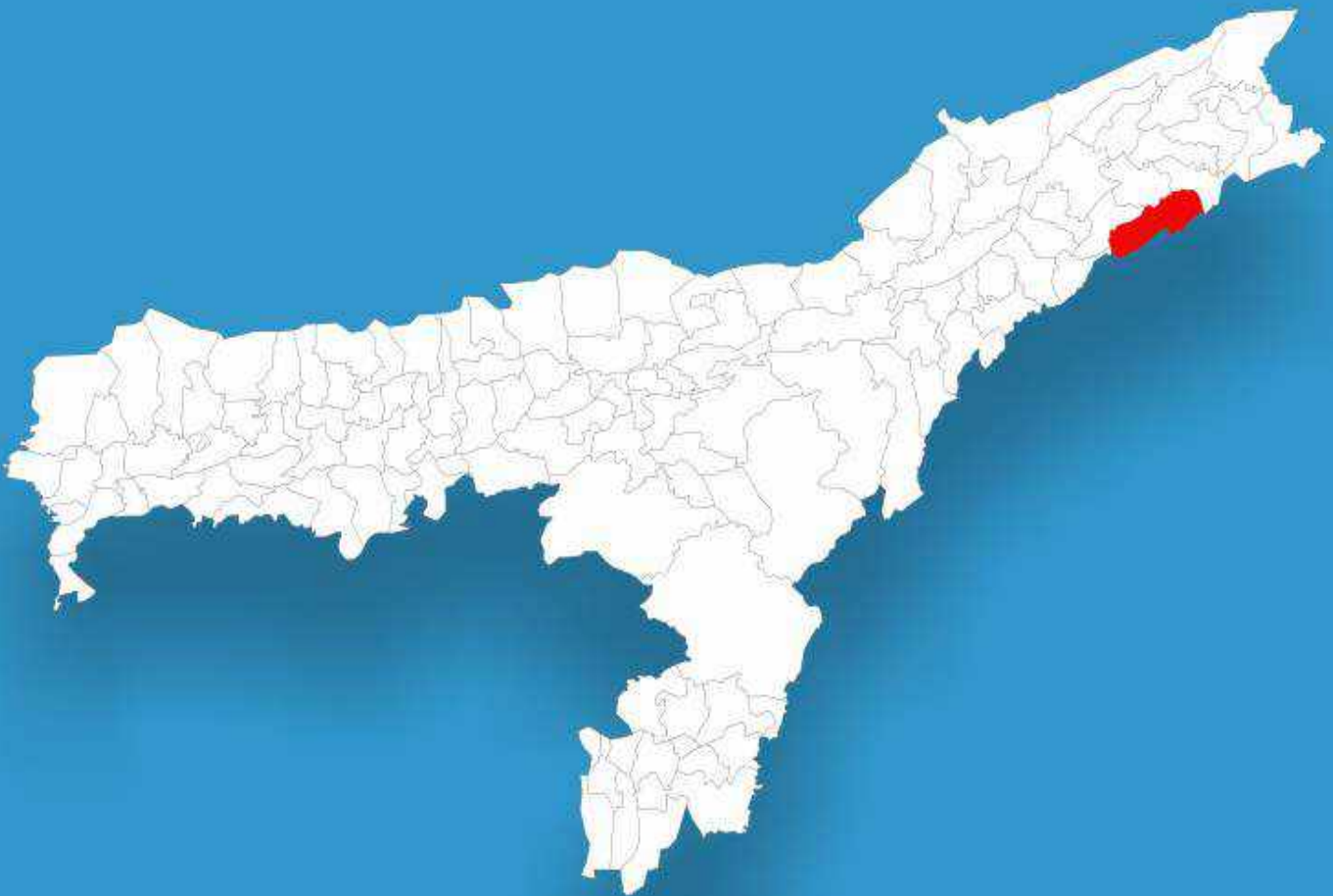




Assam

# Assembly Factbook™

Sonari Assembly Constituency



Key Electoral Data of Sonari  
Assembly Constituency (Vidhan Sabha)

Assam

# Assembly Factbook™

Sonari Assembly Constituency



Sonari Vidhan Sabha

## **Editor & Director**

Dr. R.K. Thukral

## **Research Editor**

Dr. Shafeeq Rahman

## **Compiled, Researched and Published by Datanet India Pvt. Ltd.**

D-100, 1st Floor,

Okhla Industrial Area, Phase-I,  
New Delhi- 110020.

Ph.: 91-11- 43580781-84

Email : support@indiastatpublications.com

Website : www.indiastatelections.com

## **Online Book Store :**

www.indiastatpublications.com

**Report No. :** AFB/AS-106-0125

**ISBN :** 978-93-5313-432-7

**First Edition :** January, 2018

**Eighth Updated Edition :** January, 2025

**Price :** Rs. 11500/-

US\$ 310

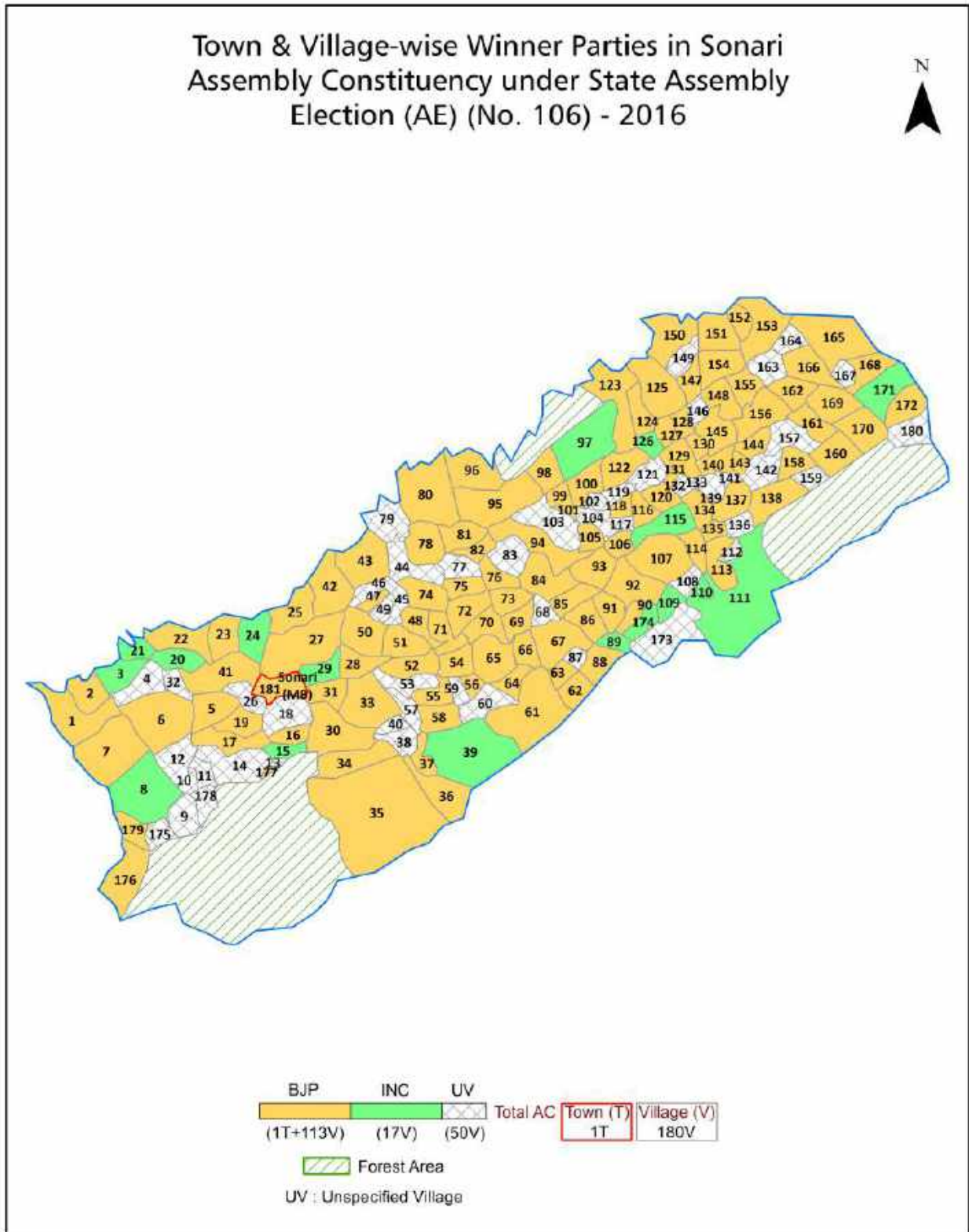
## **© Datanet India Pvt. Ltd.**

All rights reserved. No part of this book may be reproduced, stored in a retrieval system or transmitted in any form or by any means, mechanical photocopying, photographing, scanning, recording or otherwise without the prior written permission of the publisher. Please refer to Disclaimer at page no. 175 for the use of this publication.

Printed in India

<b>No.</b>	<b>Particulars</b>	<b>Page No.</b>
	<b>Introduction</b>	
<b>1</b>	Assembly Constituency -(Vidhan Sabha) at a Glance   Features of Assembly as per Delimitation Commission of India (2008)	<b>1-2</b>
	<b>Location and Political Maps</b>	
<b>2</b>	Location Map   Boundaries of Assembly Constituency -(Vidhan Sabha in District   Boundaries of Assembly Constituency under Parliamentary Constituency -(Lok Sabha)   Town & Village-wise Winner Parties- 2024, 2021, 2019, 2016, 2014, 2011 and 2009	<b>3-10</b>
	<b>Administrative Setup (2011)</b>	
<b>3</b>	District   Sub-district   Towns   Villages   Inhabited Villages   Uninhabited Villages   Village Panchayat   Intermediate Panchayat	<b>11-20</b>
	<b>Demographics (2011)</b>	
<b>4</b>	Population   Households   Rural/Urban Population   Towns and Villages by Population Size   Sex Ratio (Total & 0-6 Years)   Religious Population   Social Population   Literacy Rate	<b>21-22</b>
	<b>Electoral Features</b>	
<b>5</b>	Important Dates of Last Elections Held   Electors by Gender   Service Electors   Voters   Voters Turnout   Polling Stations & Average Number of Electors per Polling Station   Electors by Age Group   Present Elected Representatives	<b>23-28</b>
	<b>Historical Summary Election Results</b>	
<b>6</b>	Vote Share of Major Parties   Winning Margin (Number & Percentage   Polarity of Parties   Summary Result of Assembly Segment of Parliamentary Elections 2024, 2019, 2014, 2009, 2004 and 1999   Summary Result of Assembly Elections 2021, 2016, 2011, 2006, 2001, 1996, 1991, 1985, 1983, 1978, 1972, 1967, 1962, 1957 and 1952	<b>29-53</b>
	<b>Polling Station Level Election Results</b>	
<b>7</b>	Name and Number of Polling Station 2024, 2021, 2019, 2016, 2014, 2011 and 2009   Polling Station-wise Electors, Voters & Voters Turnout 2024, 2021, 2019, 2016, 2014, 2011 and 2009   Polling Station wise Elections Results 2024, 2021, 2019, 2016, 2014, 2011 and 2009	<b>54-154</b>
	<b>Share of Assembly Constituency</b>	
<b>8</b>	Share of Assembly Constituency -(Vidhan Sabha) in State, District and Parliamentary Constituency -(Lok Sabha)	<b>155</b>
	<b>Socio-Economic Amenities (2011)</b>	
<b>9</b>	Access to Administrative Units   Agricultural, Manufacturing and Industrial Commodities   Demographic Indicators   Education   Health & Manpower   Drinking Water Supply   Sanitation   Entertainment and Recreations Infrastructure   Power   Food Allocation Distribution and Marketing of Agriculture Commodities Infrastructure   Transport and Road Infrastructure   Communication   Banking and Financial Services   Land Use   Irrigation Source	<b>157-171</b>
<b>10</b>	<b>Abbreviation &amp; Sources</b>	<b>173</b>
<b>11</b>	<b>Disclaimer</b>	<b>175</b>

Location & Political Map



## Administrative Setup

### List of Village Panchayat & Intermediate Panchayat (Block) Name - 2011

Village Name	Village Panchayat Name	Intermediate Panchayat Name
288/313 Grant	Suffry G.P	Pachim Abhoypur
348 Grant	Abhoypur	Pachim Abhoypur
438 No. Grant	Abhoypur G.P	Pachim Abhoypur
Abhoypur Grant	Abhoypur	Pachim Abhoypur
Aideu Bari Habi	Suru Pather	Sapekhati
Aideubari Bagicha Grant	Surupathar	Sapekhati
Aideubari Kathoni	Surupathar	Sapekhati
Atal Pothar	-	Sapekhati
Bagh Moria Gaon	Borguri	Sapekhati
Bahalhabi Gaon	Haridar	Sapekhati
Bahbari Gaon	Benganabari G.P	Sapekhati
Bahbari Pothar	Benganabari	Sapekhati
Bairagi Habi	Benganabari	Sapekhati
Bali Jan Grant	Beganabari G.P	Sapekhati
Balikhatia	Horidev	Sapekhati
Banfera Grant	Rajapukhuri	Pachim Abhoypur
Banfera T.G	Rajapukhuri	Pachim Abhoypur
Barahi Grant	-	Pachim Abhoypur
Barahi Kachari	Saffry G.P	Pachim Abhoypur
Baregaon	Haridev	Sapekhati
Barpothar	Suffery	Pachim Abhoypur
Barua Sali Grant	Bhuyan Khat G.P	Sapekhati
Baruasali Bagicha	2 No. Pubanchal	Sapekhati
Bheseli Pothar	Sonali G.P	Sapekhati
Bhogbari Gaon	Horidev	Sapekhati
Bhojo Gaon & Bhojo Rly. Stn.	Bhojo	Pachim Abhoypur
Bhuyan Khat	Bhuyan Khat G.P	Sapekhati
Bihubor Habi No.1	No. 2 Pubanchal	Sapekhati
Bihubor Habi No.2	No.2 Pubanchal	Sapekhati

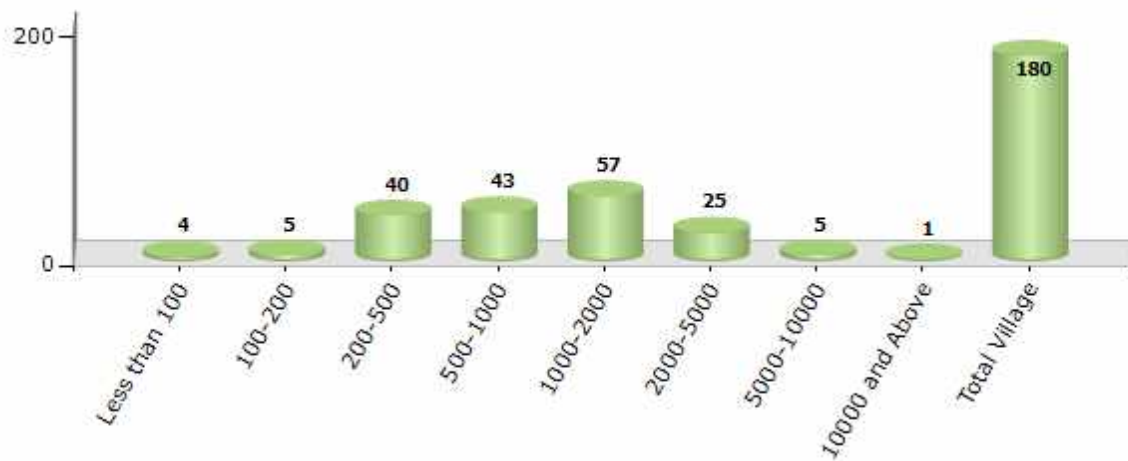
Contd....

## Demographics

### Number of Villages by Population Size - 2011

Less than 100	100-200	200-500	500-1000	1000-2000	2000-5000	5000-10000	10000 and Above	Total Village
4	5	40	43	57	25	5	1	180

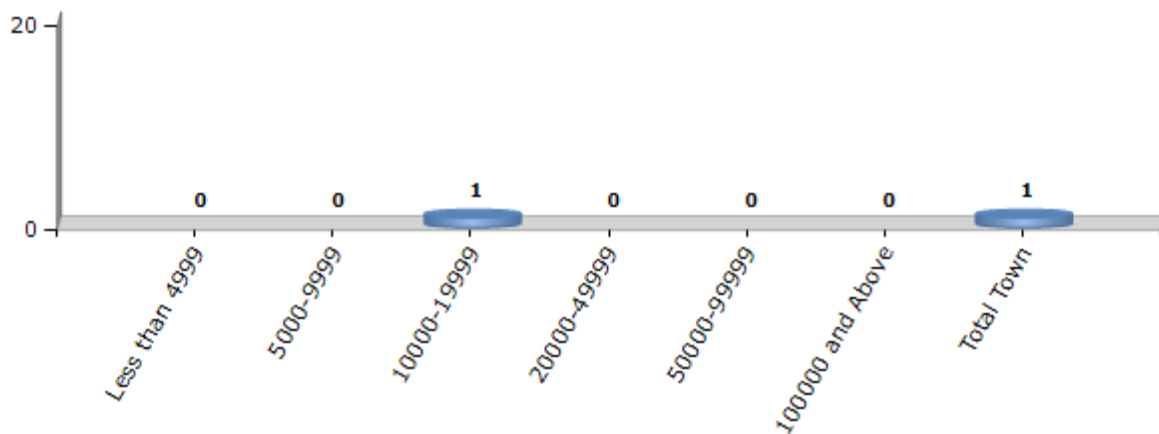
Number of Villages by Population Size - 2011



### Number of Towns by Population Size - 2011

Less than 4999	5000-9999	10000-19999	20000-49999	50000-99999	100000 and Above	Total Town
0	0	1	0	0	0	1

Number of Towns by Population Size - 2011

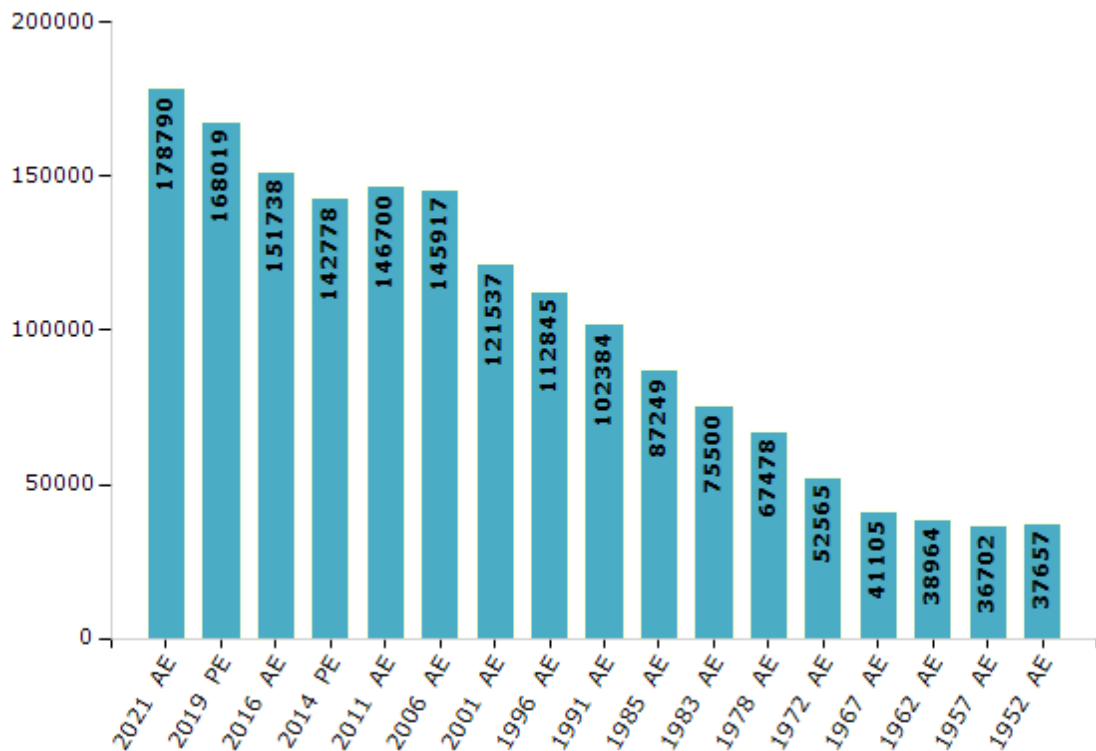


## Electoral Features

### Electors by Male & Female

Year	Male	Female	Others	Total	Year	Male	Female	Others	Total
2021 AE	90042	88748	0	178790	1996 AE	59280	53565	-	112845
2019 PE	86279	81739	1	168019	1991 AE	54870	47514	-	102384
2016 AE	79276	72462	0	151738	1985 AE	45517	41732	-	87249
2014 PE	74694	68084	0	142778	1983 AE	41549	33951	-	75500
2011 AE	76628	70072	0	146700	1978 AE	39483	27995	-	67478
2009 PE	-	-	-	-	1972 AE	28766	23799	-	52565
2006 AE	75891	70026	-	145917	1967 AE	-	-	-	41105
2004 PE	-	-	-	-	1962 AE	-	-	-	38964
2001 AE	63637	57900	-	121537	1957 AE	-	-	-	36702
1999 PE	-	-	-	-	1952 AE	-	-	-	37657

Number of Electors



Note : AE : Assembly Election, PE : Assembly Segment of Parliamentary Election

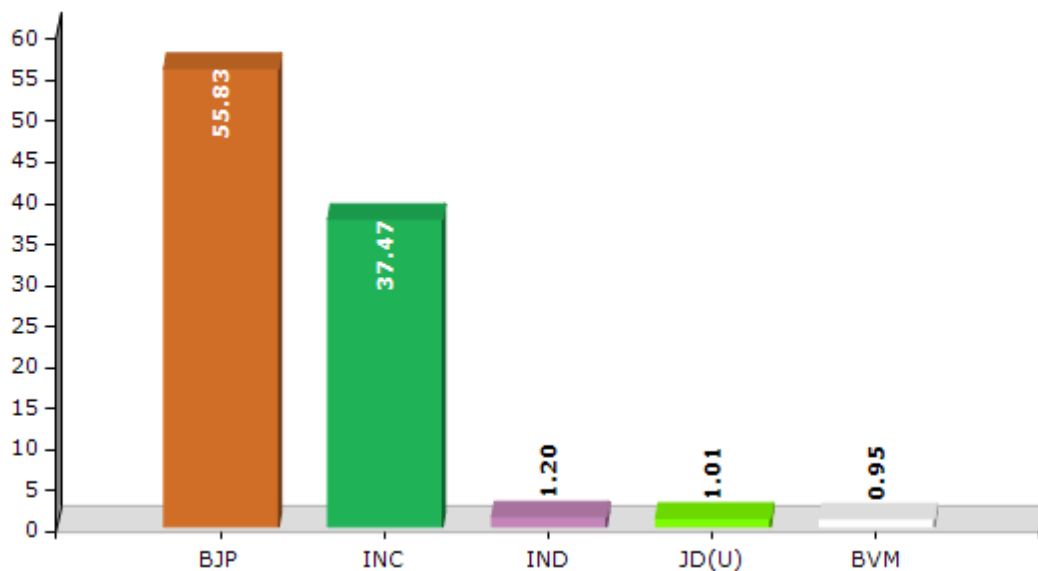


## Historical Summary Election Results

### Summary Result of Assembly Election - 2016

Candidate Name	Party	Votes	Votes %
Topon Kumar Gogoi	BJP	73327	55.83
Sarat Barkatakay	INC	49210	37.47
Ratan Hemrom	IND	1579	1.2
Anup Bhowmik	JD(U)	1330	1.01
Bishnu Koya	BVM	1254	0.95
Raymond Kujur	JNCP	770	0.59
Monil Bokalial	LDP	732	0.56
	NOTA	3144	2.39

Votes Percentage of Top Parties - 2016



## Polling Station Level Election Results

### Number and Name of Polling Stations (PS) (2016)

Number of Polling Stations	Name of Polling Stations	Number of Polling Stations	Name of Polling Stations
1	Suffry Bagan Parthamik Vidyalaya (East)	22	Padma Kumari Boruah Girls H.S. School (West Part)
2	Suffry Bagan Parthamik Vidyalaya (West)	23	Padma Kumari Boruah Girls H.S. School (North)
3	Suffry Bagan Parthamik Vidyalaya (North)	24	Sonari Town High School
4	Singlopothar M.E. School	25	Sonari Hindi M.E. School
5	Singlo Adibasi Prathamik Vidyalaya	26	Sonari Hindi Parthamik Vidyalaya
6	Nafuk Forest Ib	27	Sonari Town Parthamik Vidyalaya (East)
7	Padmakumari Boruah Parthamik Vidyalaya	28	Sonari Town Parthamik Vidyalaya (West)
8	Rupjyoti Prathomik Vidyalaya	29	Joya Parthamik Vidyalaya
9	Guwala Pothar Prathomik Vidyalaya	30	Modanmohon Prathomik Vidyalaya (West)
10	Naphuk Bagan Prathomik Bidyalaya (East)	31	Modanmohon Prathomik Bidyalaya (East)
11	Naphuk Bagan Prathomik Vidyalaya (West)	32	723 No Dakhin Sonari Parthamik Vidyalaya
12	Naphuk Bagan Staff Club	33	Sonari College (East)
13	Tiok Rajabari Bagan Prathomik Vidyalaya (East)	34	Sonari College (West)
14	Tiok Rajabari Bagan Prathomik Vidyalaya (West)	35	Joboka Bagan Staff Club
15	Tiok M.E. School	36	Banphera Bagicha L.P. School
16	Ratanpur Bagan Prathomik Vidyalaya	37	Khamlung Parthamik Vidyalaya
17	Tiok Bogoriguri Prathomik Vidyalaya (East)	38	Namtola Haticamp Parthamik Vidyalaya
18	Tiok Bogoriguri Prathomik Vidyalaya (West)	39	Namtola M.E. School
19	515 No. Hingarajan Parthamik Bidyalaya	40	Namtola Bagan Parthamik Vidyalaya (East)
20	Rajadhap Prathomik Vidyalaya	41	Namtola Bagan Parthamik Vidyalaya (West)
21	Padma Kumari Boruah Girls H.S. School (East)	42	Manjushree Parthamik Vidyalaya (East)

Contd....

## Polling Station Level Election Results

### Polling Station-wise Votes Secured by Overall Top Five Parties in Sonari Assembly in Assembly Election (AE) under Jorhat Parliamentary Constituency in Assam (2016)

Number of Polling Station	Winner - Topon Kumar Gogoi (BJP)	Runner-up - Sarat Barkataky (INC)	3rd - Ratan Hemrom (IND)	4th - Anup Bhowmik (JD(U))	5th - Bishnu Koya (BVM)	NOTA	Other	Total Votes Secured
36	348	240	9	5	6	18	11	637
37	317	258	9	14	11	31	10	650
38	337	254	5	4	18	16	6	640
39	286	321	5	9	8	17	8	654
40	371	150	3	4	49	19	17	613
41	309	251	9	16	79	32	14	710
42	307	217	13	20	9	33	23	622
43	284	164	12	10	2	9	29	510
44	265	257	8	13	14	50	67	674
45	246	170	1	7	8	10	5	447
46	384	398	15	18	8	24	10	857
47	412	237	12	8	10	31	12	722
48	359	154	13	9	4	11	6	556
49	248	152	12	5	13	17	10	457
50	320	178	6	2	5	14	8	533
51	271	240	11	14	8	24	8	576
52	255	260	26	14	5	35	10	605
53	242	293	14	13	3	21	10	596
54	274	269	15	9	4	35	14	620
55	122	110	3	1	0	1	5	242
56	376	228	9	8	5	23	9	658
57	436	209	5	6	3	6	4	669
58	466	199	6	4	3	7	7	692
59	418	273	7	3	6	13	6	726
60	390	286	6	7	7	10	9	715
61	448	326	11	3	9	17	8	822
62	336	260	3	4	6	6	5	620
63	547	237	9	12	8	19	14	846
64	524	246	10	3	3	7	7	800
65	443	236	5	10	25	17	4	740
66	518	284	12	6	5	27	14	866
67	487	255	8	8	4	18	5	785
68	129	111	2	1	1	4	0	248
69	444	237	10	1	10	12	6	720
70	312	232	7	0	0	21	3	575

Contd....

## Polling Station Level Election Results

### Winner, Runner-up and 3rd Party Position & Winning Margin According to Polling Stations in Sonari Assembly in Assembly Election (AE) under Jorhat Parliamentary Constituency in Assam (2016)

Polling Station Number	Winner Party	Winner Votes (%)	Runner-up Party	Runner-up Votes (%)	Winning Margin Votes (%)	Third Party	Third Party Votes (%)	Other Votes (%)
71	BJP	332 (58.45)	INC	206 (36.27)	126 (22.18)	BVM	4 (0.7)	26 (4.58)
72	BJP	441 (51.46)	INC	333 (38.86)	108 (12.6)	BVM	49 (5.72)	34 (3.97)
73	BJP	558 (60.13)	INC	330 (35.56)	228 (24.57)	BVM	11 (1.19)	29 (3.13)
74	BJP	435 (52.54)	INC	318 (38.41)	117 (14.13)	BVM	42 (5.07)	33 (3.99)
75	BJP	353 (61.07)	INC	205 (35.47)	148 (25.6)	IND (RH)	4 (0.69)	16 (2.77)
76	BJP	438 (56.3)	INC	301 (38.69)	137 (17.61)	LDP	10 (1.29)	29 (3.73)
77	BJP	183 (57.91)	INC	114 (36.08)	69 (21.83)	IND (RH)	4 (1.27)	15 (4.75)
78	BJP	247 (51.24)	INC	192 (39.83)	55 (11.41)	BVM	8 (1.66)	35 (7.26)
79	BJP	277 (54)	INC	214 (41.72)	63 (12.28)	IND (RH)	8 (1.56)	14 (2.73)
80	BJP	307 (57.06)	INC	202 (37.55)	105 (19.51)	JD(U)	9 (1.67)	20 (3.72)
81	BJP	360 (66.67)	INC	153 (28.33)	207 (38.34)	IND (RH)	5 (0.93)	22 (4.07)
82	BJP	369 (48.43)	INC	366 (48.03)	3 (0.4)	IND (RH)	4 (0.52)	23 (3.02)
83	BJP	447 (64.22)	INC	234 (33.62)	213 (30.6)	JNCP	5 (0.72)	10 (1.44)
84	BJP	580 (60.61)	INC	324 (33.86)	256 (26.75)	IND (RH)	15 (1.57)	38 (3.97)
85	BJP	374 (69.65)	INC	149 (27.75)	225 (41.9)	JD(U)	2 (0.37)	12 (2.23)
86	BJP	348 (68.91)	INC	144 (28.51)	204 (40.4)	BVM	5 (0.99)	8 (1.58)
87	BJP	313 (49.68)	INC	274 (43.49)	39 (6.19)	BVM	11 (1.75)	32 (5.08)
88	BJP	279 (55.69)	INC	173 (34.53)	106 (21.16)	BVM	12 (2.4)	37 (7.39)
89	INC	326 (50.39)	BJP	196 (30.29)	130 (20.1)	BVM	27 (4.17)	98 (15.15)
90	INC	299 (52.27)	BJP	199 (34.79)	100 (17.48)	IND (RH)	23 (4.02)	51 (8.92)
91	INC	261 (56.13)	BJP	185 (39.78)	76 (16.35)	IND (RH)	5 (1.08)	14 (3.01)
92	BJP	483 (66.16)	INC	207 (28.36)	276 (37.8)	IND (RH)	11 (1.51)	29 (3.97)
93	BJP	320 (51.36)	INC	277 (44.46)	43 (6.9)	JD(U)	6 (0.96)	20 (3.21)
94	BJP	321 (54.22)	INC	243 (41.05)	78 (13.17)	IND (RH)	6 (1.01)	22 (3.72)
95	INC	395 (59.85)	BJP	241 (36.52)	154 (23.33)	JD(U)	3 (0.45)	21 (3.18)
96	INC	343 (47.84)	BJP	331 (46.16)	12 (1.68)	JD(U)	9 (1.26)	34 (4.74)
97	INC	372 (65.49)	BJP	179 (31.51)	193 (33.98)	JD(U)	4 (0.7)	13 (2.29)
98	BJP	337 (53.58)	INC	261 (41.49)	76 (12.09)	IND (RH)	4 (0.64)	27 (4.29)
99	BJP	215 (47.78)	INC	212 (47.11)	3 (0.67)	IND (RH)	5 (1.11)	18 (4)
100	BJP	483 (60.22)	INC	280 (34.91)	203 (25.31)	JD(U)	14 (1.75)	25 (3.12)
101	BJP	404 (54.08)	INC	291 (38.96)	113 (15.12)	IND (RH)	10 (1.34)	42 (5.62)
102	INC	219 (46.7)	BJP	213 (45.42)	6 (1.28)	IND (RH)	10 (2.13)	27 (5.76)
103	INC	245 (51.36)	BJP	204 (42.77)	41 (8.59)	JD(U)	10 (2.1)	18 (3.77)
104	BJP	270 (47.87)	INC	258 (45.74)	12 (2.13)	IND (RH)	7 (1.24)	29 (5.14)
105	INC	355 (57.35)	BJP	232 (37.48)	123 (19.87)	IND (RH)	7 (1.13)	25 (4.04)

Contd....

## Socio-Economic Amenities - Rural

### Access to Education Facilities

Particulars	Number of Villages (% of Population)				
	Available	Not Available	If Not Available (Distance of Nearest Facility)		
			A	B	C
Govt. Primary School	170 (99)	10 (1)	7 (0)	0 (0)	1 (0)
Private Primary School	30 (29)	150 (71)	0 (0)	0 (0)	0 (0)
Govt. Middle School	83 (58)	97 (42)	74 (29)	7 (3)	2 (0)
Private Middle School	8 (11)	172 (89)	4 (2)	1 (0)	0 (0)
Govt. Secondary School	32 (27)	148 (73)	96 (48)	34 (15)	3 (1)
Private Secondary School	9 (7)	171 (93)	7 (3)	1 (0)	1 (1)
Govt. Senior Secondary School	7 (9)	173 (91)	64 (35)	96 (50)	11 (6)
Private Senior Secondary School	1 (1)	179 (99)	1 (0)	1 (1)	0 (0)
Govt. Arts and Science Degree College	0 (0)	180 (100)	24 (17)	53 (34)	61 (28)
Private Arts and Science Degree College	2 (5)	178 (95)	13 (7)	20 (7)	7 (2)
Govt. Engineering College	0 (0)	180 (100)	0 (0)	1 (0)	179 (100)
Private Engineering College	0 (0)	180 (100)	0 (0)	0 (0)	0 (0)
Govt. Medicine College	0 (0)	180 (100)	0 (0)	0 (0)	180 (100)
Private Medicine College	0 (0)	180 (100)	0 (0)	0 (0)	0 (0)
Govt. Management Institute	0 (0)	180 (100)	1 (0)	0 (0)	168 (95)
Private Management Institute	0 (0)	180 (100)	0 (0)	0 (0)	10 (5)
Govt. Polytechnic	0 (0)	180 (100)	0 (0)	0 (0)	178 (100)
Private Polytechnic	0 (0)	180 (100)	0 (0)	0 (0)	0 (0)
Govt. Vocational Training School/ITI	1 (1)	179 (99)	0 (0)	0 (0)	176 (98)
Private Vocational Training School/ITI	0 (0)	180 (100)	0 (0)	0 (0)	0 (0)
Govt. Non Formal Training Centre	0 (0)	180 (100)	2 (3)	1 (0)	164 (87)
Private Non Formal Training Centre	0 (0)	180 (100)	0 (0)	0 (0)	5 (4)
Govt. School For Disabled	0 (0)	180 (100)	4 (1)	0 (0)	121 (68)
Private School For Disabled	1 (2)	179 (98)	0 (0)	0 (0)	49 (26)
Government Others	0 (0)	180 (100)	0 (0)	0 (0)	0 (0)
Private Others	0 (0)	180 (100)	0 (0)	0 (0)	0 (0)

Note : Distance A : Less than 5 km; B : Between 5-10 km; C : 10+ km.; Source : Data Analysis is based on 2011 Census.

## DISCLAIMER

The Terms of Use and Disclaimer of Datanet India Private Limited (hereinafter referred to as "Datanet") for use of this analysis report of **Sonari Assembly Constituency (Sonari Vidhan Sabha)** :-

1. **Assembly Factbook™** is a Registered Trade Mark owned by Datanet.
2. All the maps are sketched and graphical representation only and have not been drawn to the scale and also not to represent the actual geographical area or boundary of the unit.
3. The data for the aforesaid analysis is based on authentic sources and has been culled from the various publications of Census, CSO and NSSO for district and block level data, various central and state government departments, Central & State Elections Commissions and the concerned Returning Officers' releases, Electoral Rolls, Election results and allied publications, internal assessment, surveys, estimates and analysis. Therefore, certain adjustment of data at micro level may have been done to arrive closer to the macro data.
4. Data have been provided on an "As Is" and "As AVAILABLE" basis
5. The colours shown in the maps or diagram and charts of a particular party, alliance or AC are indicative and do not represent them.
6. This publication which includes maps, sheets, graphs and data would be the property under copyright of Datanet only. The user may use these for its internal study, analysis and research purposes. It's public display, re-selling or any commercial uses by the user are not allowed.
7. Datanet has taken due care and caution in compilation and processing of data and allied information, but does not guarantee the accuracy, adequacy or completeness of any information/analysis and will be not responsible for any errors or omissions or for the results obtained from the use of such information/analysis.
8. All the contents for the publication have been culled from various authentic sources and Datanet reasonably believes such sources to be reliable, but does not make any representations, express or implied as to the accuracy or fitness of use of such information. The information or contents of the information/analysis do not constitute advice and should not be relied upon in making (or refraining from making) any decision. Any reliance placed upon the information provided by Datanet is the sole responsibility and strictly at the user's risk.
9. In no event will Datanet be liable for any damages (including, without limitation, damages for loss of business projects, or loss of profits) arising in contract, tort or otherwise from the use of or inability to use any of its contents, or from any action taken (or refrained from being taken) as a result of using the analysis or any of its contents. Datanet its directors, owners, editors, officials, employees, distributor and agents or any associate will not be liable for any errors in the information contained or any consequences arising from the use of the contents of the provided information/analysis.
10. If any provision of these terms and conditions is held invalid or illegal or unenforceable for any reason by any court of competent jurisdiction, such provision shall be severed and the remainder of provisions of the terms and conditions shall continue in full force and effect as if the Term of Use had been executed with the invalid, illegal or unenforceable provision eliminated.
11. If there are any discrepancies in the information provided, please bring it to attention of Datanet for suitable rectification measures.

**Buy Online This Complete Book At**  
**Datanet India eBooks Store**

[www.indiastatpublications.com](http://www.indiastatpublications.com)

or go directly at

[http://www.indiastatpublications.com/  
Assembly\\_factbook/Assam/Jorhat/ Sonari](http://www.indiastatpublications.com/Assembly_factbook/Assam/Jorhat/Sonari)

 **indiastat**elections

