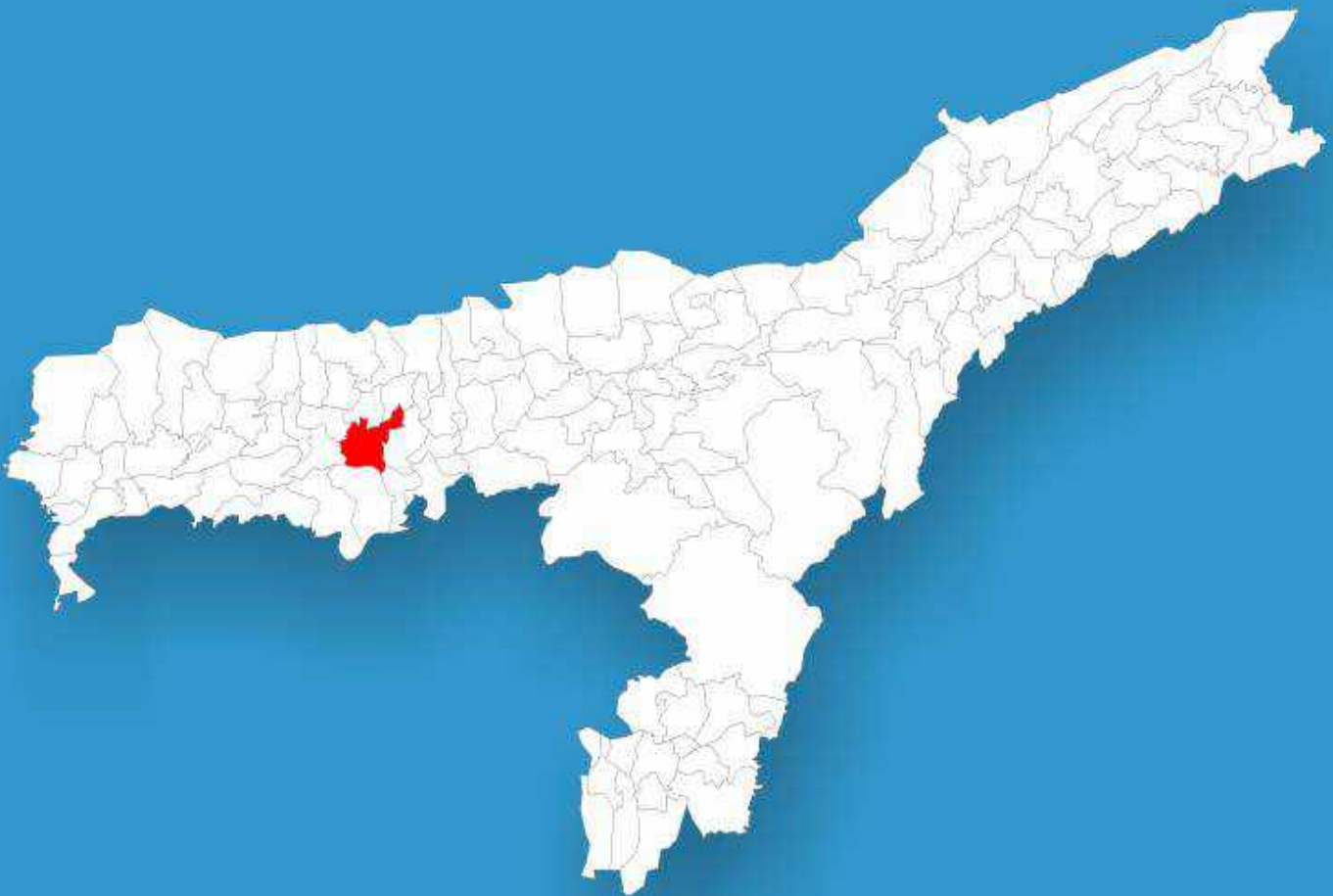




Assam

Assembly Factbook™

Barkhetry Assembly Constituency



Key Electoral Data of Barkhetry
Assembly Constituency (Vidhan Sabha)

Assam

Assembly Factbook™

Barkhetry Assembly Constituency



Barkhetry Vidhan Sabha

Editor & Director

Dr. R.K. Thukral

Research Editor

Dr. Shafeeq Rahman

Compiled, Researched and Published by Datanet India Pvt. Ltd.

D-100, 1st Floor,

Okhla Industrial Area, Phase-I,
New Delhi- 110020.

Ph.: 91-11- 43580781-84

Email : support@indiastatpublications.com

Website : www.indiastatelections.com

Online Book Store :

www.indiastatpublications.com

Report No. : AFB/AS-060-0125

ISBN : 978-93-5313-327-6

First Edition : January, 2018

Eighth Updated Edition : January, 2025

Price : Rs. 11500/-

US\$ 310

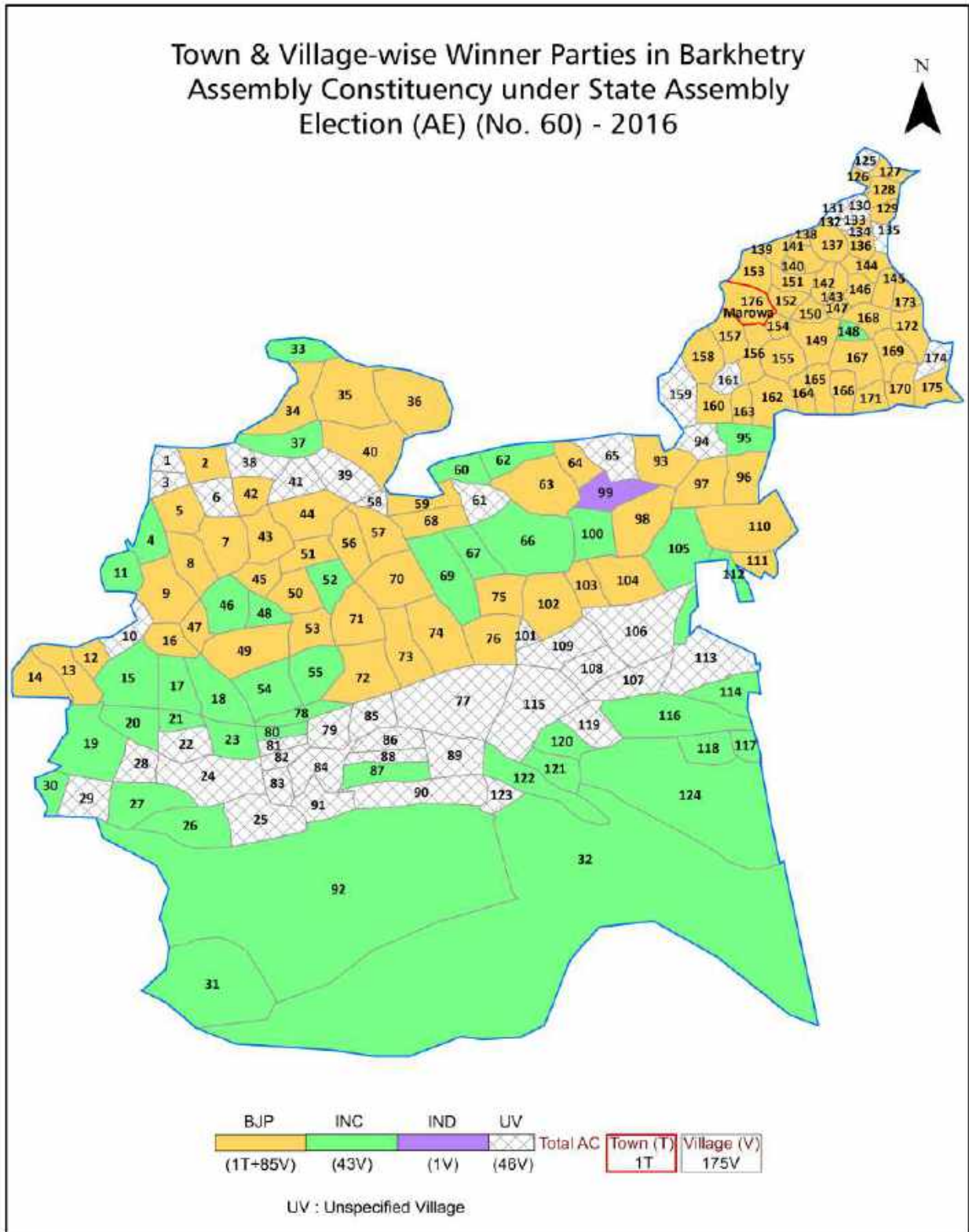
© Datanet India Pvt. Ltd.

All rights reserved. No part of this book may be reproduced, stored in a retrieval system or transmitted in any form or by any means, mechanical photocopying, photographing, scanning, recording or otherwise without the prior written permission of the publisher. Please refer to Disclaimer at page no. 181 for the use of this publication.

Printed in India

No.	Particulars	Page No.
	Introduction	
1	Assembly Constituency -(Vidhan Sabha) at a Glance Features of Assembly as per Delimitation Commission of India (2008)	1-2
	Location and Political Maps	
2	Location Map Boundaries of Assembly Constituency -(Vidhan Sabha in District Boundaries of Assembly Constituency under Parliamentary Constituency -(Lok Sabha) Town & Village-wise Winner Parties- 2024, 2021, 2019, 2016, 2014, 2011 and 2009	3-10
	Administrative Setup (2011)	
3	District Sub-district Towns Villages Inhabited Villages Uninhabited Villages Village Panchayat Intermediate Panchayat	11-20
	Demographics (2011)	
4	Population Households Rural/Urban Population Towns and Villages by Population Size Sex Ratio (Total & 0-6 Years) Religious Population Social Population Literacy Rate	21-22
	Electoral Features	
5	Important Dates of Last Elections Held Electors by Gender Service Electors Voters Voters Turnout Polling Stations & Average Number of Electors per Polling Station Electors by Age Group Present Elected Representatives	23-28
	Historical Summary Election Results	
6	Vote Share of Major Parties Winning Margin (Number & Percentage) Polarity of Parties Summary Result of Assembly Segment of Parliamentary Elections 2024, 2019, 2014, 2009, 2004 and 1999 Summary Result of Assembly Elections 2021, 2016, 2011, 2006, 2001, 1996, 1991, 1985, 1983 and 1978	29-47
	Polling Station Level Election Results	
7	Name and Number of Polling Station 2024, 2021, 2019, 2016, 2014, 2011 and 2009 Polling Station-wise Electors, Voters & Voters Turnout 2024, 2021, 2019, 2016, 2014, 2011 and 2009 Polling Station wise Elections Results 2024, 2021, 2019, 2016, 2014, 2011 and 2009	48-160
	Share of Assembly Constituency	
8	Share of Assembly Constituency -(Vidhan Sabha) in State, District and Parliamentary Constituency -(Lok Sabha)	161
	Socio-Economic Amenities (2011)	
9	Access to Administrative Units Agricultural, Manufacturing and Industrial Commodities Demographic Indicators Education Health & Manpower Drinking Water Supply Sanitation Entertainment and Recreations Infrastructure Power Food Allocation Distribution and Marketing of Agriculture Commodities Infrastructure Transport and Road Infrastructure Communication Banking and Financial Services Land Use Irrigation Source	163-177
10	Abbreviation & Sources	179
11	Disclaimer	181

Location & Political Map



Administrative Setup

List of Village Panchayat & Intermediate Panchayat (Block) Name - 2011

Village Name	Village Panchayat Name	Intermediate Panchayat Name
Adabari	Loharkata Adbari	Barkhetri
Adattari	Mukalmuya Narayanpur	Barkhetri
Ahta	55 No Barmibari Naphipara	Barkhetri
Amrattari	Mugdi Rampur	Barkhetri
Angradi	Goga	Barkhetri
Arangamou	49(3) Upperbarbhag	Borbhag
Arikuchi	Uppar Borbhag	Borbhag
Athgharia	53(7) Sanakuchi	Borbhag
Badaniakhia	Ghoga	Barkhetri
Baitha Bhanga	Kandrbari Dagapara	Barkhetri
Bajali Udaypur	47 Ranakuchi	Borbhag
Bakri Kuchi	Naptipara Barnibari	Barkhetri
Bala	Morwa 51 (5)	Borbhag
Balarchar	Kalarchar	Barkhetri
Balikuchi	Kandhbari Dagapara	Barkhetri
Bamunangradi	Mugdi Rampur	Barkhetri
Bamunbari	Mugdi Rampur	Barkhetri
Bamundittari	Kakan Kaplabori	Barkhetri
Bangalmur	47 Upper Barbhag	Borbhag
Bangnapota	Daulashal Uarkuchi	Barkhetri
Bar Barara	47Ranakuchi	Borbhag
Baramara	Bartolajaysagar	Barkhetri
Barbukia	49(3) Upper Barbhag	Borbhag
Bardhap	Kandhbari Dagapara	Barkhetri
Bargacha (Bargarh)	-	Borbhag
Bari Datara	47 Ranakuchi	Borbhag
Barkulhati	47(1) Upper Barbhag	Borbhag
Barkuriha	Barkuiha	Borbhag
Barnibari	55No Baribarinaptipara	Barkhetri

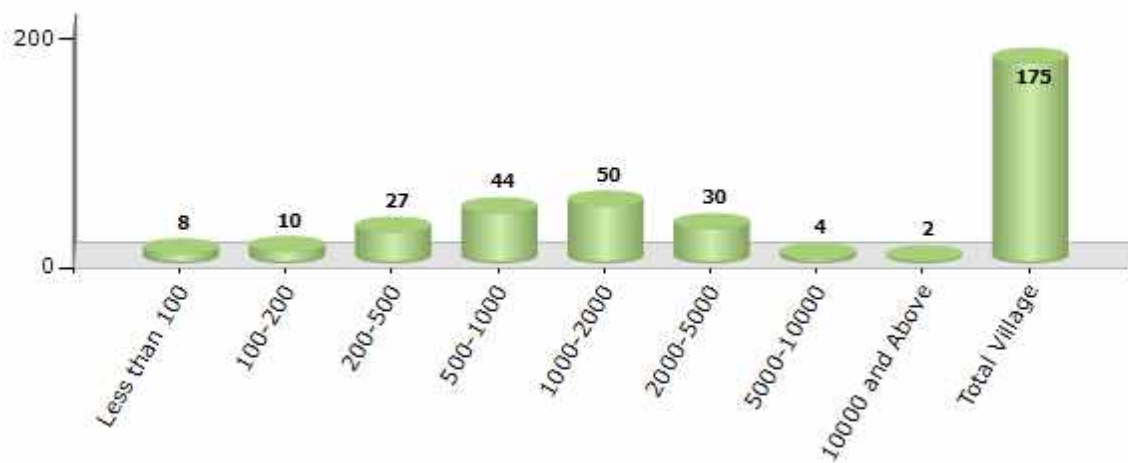
Contd....

Demographics

Number of Villages by Population Size - 2011

Less than 100	100-200	200-500	500-1000	1000-2000	2000-5000	5000-10000	10000 and Above	Total Village
8	10	27	44	50	30	4	2	175

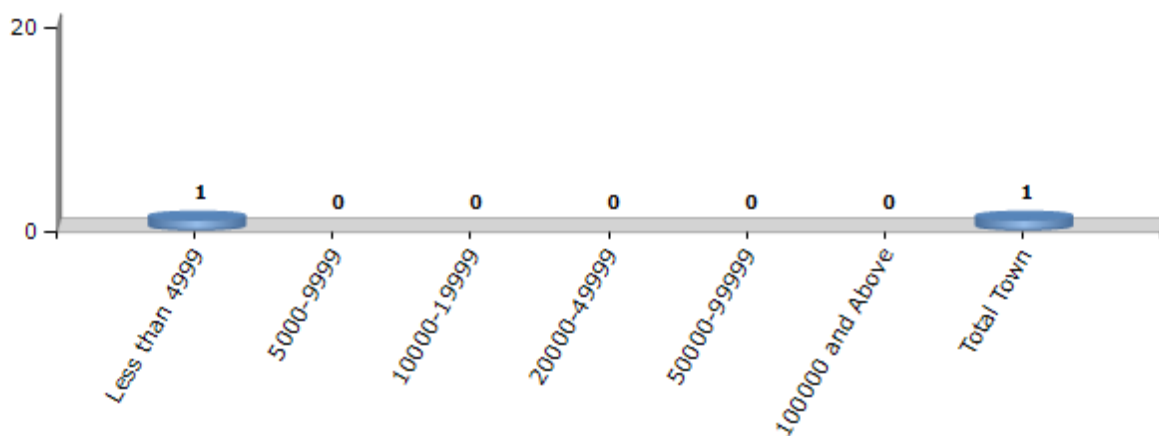
Number of Villages by Population Size - 2011



Number of Towns by Population Size - 2011

Less than 4999	5000-9999	10000-19999	20000-49999	50000-99999	100000 and Above	Total Town
1	0	0	0	0	0	1

Number of Towns by Population Size - 2011

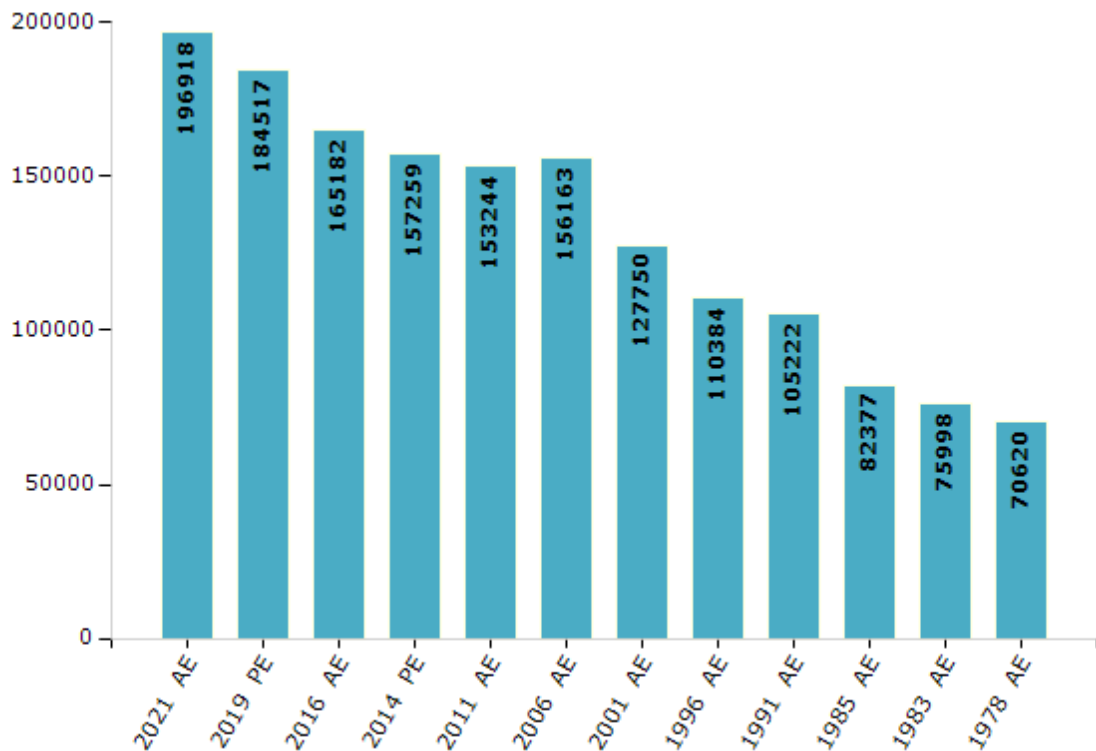


Electoral Features

Electors by Male & Female

Year	Male	Female	Others	Total	Year	Male	Female	Others	Total
2021 AE	101175	95743	0	196918	1996 AE	56883	53501	-	110384
2019 PE	96104	88412	1	184517	1991 AE	55245	49977	-	105222
2016 AE	87196	77986	0	165182	1985 AE	44333	38044	-	82377
2014 PE	83085	74174	0	157259	1983 AE	38676	37322	-	75998
2011 AE	80893	72351	0	153244	1978 AE	39151	31469	-	70620
2009 PE	-	-	-	-	1972 AE	-	-	-	-
2006 AE	80829	75334	-	156163	1967 AE	-	-	-	-
2004 PE	-	-	-	-	1962 AE	-	-	-	-
2001 AE	66357	61393	-	127750	1957 AE	-	-	-	-
1999 PE	-	-	-	-	1952 AE	-	-	-	-

Number of Electors



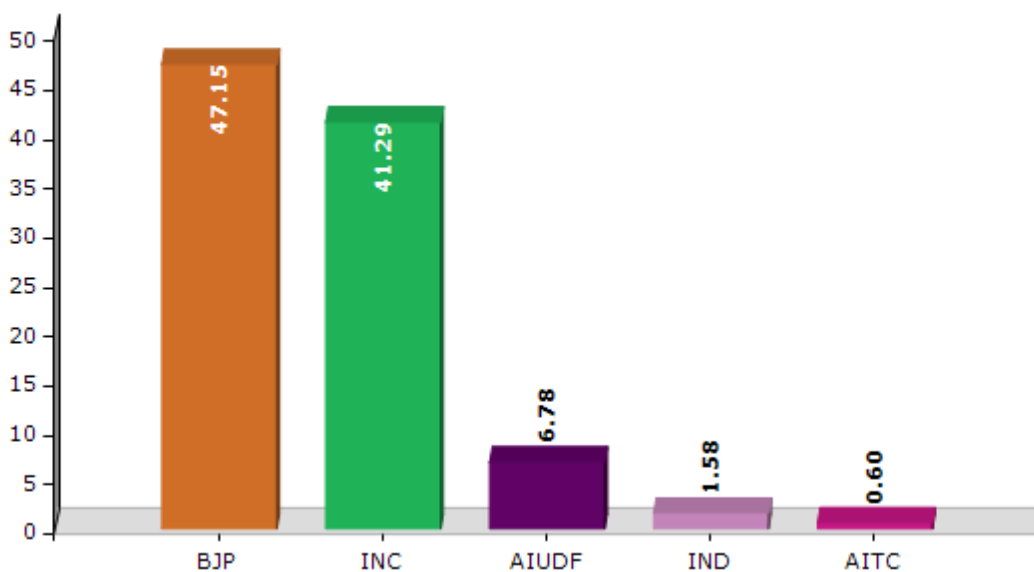
Note : AE : Assembly Election, PE : Assembly Segment of Parliamentary Election

Historical Summary Election Results

Summary Result of Assembly Election - 2016

Candidate Name	Party	Votes	Votes %
Narayan Deka	BJP	69223	47.15
Diganta Barman	INC	60610	41.29
Md. Akram Hussain Talukdar	AIUDF	9950	6.78
Kamalesh Deka	IND	2316	1.58
Raaju Barman	AITC	874	0.6
Deepak Kalita	JMBP	670	0.46
Bhupen Talukdar	IND	551	0.38
Manomati Das	IND	475	0.32
Bipul Goswami	IND	382	0.26
Mantu Baruah	IND	368	0.25
Raju Deka	IND	347	0.24
Bhumidhar Barman	LDP	255	0.17
	NOTA	782	0.53

Votes Percentage of Top Parties - 2016



Polling Station Level Election Results

Number and Name of Polling Stations (PS) (2016)

Number of Polling Stations	Name of Polling Stations	Number of Polling Stations	Name of Polling Stations
1	Mugdi Ucchatar Madhyamik School (LW)	22	No. 1 Larkuchi Lp School (RW)
2	Mugdi Ucchatar Madhyamik School (RW)	23	No. 1 Larkuchi Lp School (LW)
3	Mugdi Ucchatar Madhyamik School (MW)	24	Peradhara Lp School (RW)
4	No. 86 Sonpur Lp School (RW)	25	Peradhara Lp School (LW)
5	No. 86 Sonpur Lp School (LW)	26	Madhya Kazia Lp School
6	No. 2 Naruwa Lp School (RW)	27	Belbeli Lp School
7	No. 2 Naruwa Lp School (LW)	28	Kalputa No. 99 Lp School
8	Lachima High School (RW)	29	Nc Pub Kazia Me Madrassa (RW)
9	Lachima High School (LW)	30	Nc Pub Kazia Me Madrassa (LW)
10	Rampur Janata High School (RW)	31	No. 1 Nonke Pub-Kazia Lp School
11	Rampur Janata High School (LW)	32	No. 1 Kalarchar Bazar Me School (RW)
12	Bamunbori Milan Lp School (RW)	33	No. 1 Kalarchar Bazar Me School (LW)
13	Bamunbori Milan Lp School (LW)	34	No. 3 Bangnaputa Lp School (RW)
14	Doulashal Mv School (RW)	35	No. 3 Bangnaputa Lp School (LW)
15	Doulashal Mv School (LW)	36	Kalarchar Bangnaputa No. 1 Lp School (RW)
16	Doulashal Lp School (RW)	37	Kalarchar Bangnaputa No. 1 Lp School (LW)
17	Doulashal Lp School (LW)	38	Puran Chaprapara Lp School
18	No. 3 Larkuchi Lp School (RW)	39	Hidlarttary Lp School (RW)
19	No. 3 Larkuchi Lp School (LW)	40	Hidlarttary Lp School (LW)
20	No. 2 Larkuchi Lp School (RW)	41	SA Adarsha LP School
21	No. 2 Larkuchi Lp School (LW)	42	Damdama Lp School (RW)

Contd....

Polling Station Level Election Results

Polling Station-wise Votes Secured by Overall Top Five Parties in Barkhetry Assembly in Assembly Election (AE) under Gauhati Parliamentary Constituency in Assam (2016)

Number of Polling Station	Winner - Narayan Deka (BJP)	Runner-up - Diganta Barman (INC)	3rd - Md. Akram Hussain Talukdar (AIUDF)	4th - Kamalesh Deka (IND)	5th - Raaju Barman (AITC)	NOTA	Other	Total Votes Secured
36	115	469	112	3	1	1	4	705
37	144	403	94	2	3	1	11	658
38	140	493	76	6	1	2	23	741
39	427	45	2	3	0	3	3	483
40	186	292	34	0	3	4	15	534
41	256	415	84	8	3	3	14	783
42	330	337	20	5	3	1	21	717
43	406	198	9	5	1	4	14	637
44	48	549	44	10	1	14	29	695
45	167	341	37	9	1	5	20	580
46	301	177	9	0	1	2	11	501
47	210	129	28	1	0	4	10	382
48	398	279	33	33	3	2	17	765
49	176	44	0	7	0	0	4	231
50	208	429	48	18	4	5	17	729
51	101	485	95	0	1	4	10	696
52	403	127	3	0	1	4	17	555
53	233	328	15	2	2	3	12	595
54	256	188	4	1	1	0	5	455
55	315	132	0	1	0	3	8	459
56	126	40	2	0	0	0	5	173
57	418	340	4	3	4	7	28	804
58	472	146	1	0	0	3	9	631
59	369	266	2	7	0	1	10	655
60	180	274	16	4	1	0	5	480
61	171	239	25	12	3	0	5	455
62	404	96	1	1	0	3	12	517
63	343	74	3	0	1	2	6	429
64	397	439	10	6	3	7	21	883
65	631	65	2	10	1	5	8	722
66	239	245	2	4	1	1	6	498
67	298	128	1	2	4	1	13	447
68	386	70	1	4	2	4	10	477
69	337	300	41	4	0	0	10	692
70	202	396	54	3	7	2	23	687

Contd....

Polling Station Level Election Results

Winner, Runner-up and 3rd Party Position & Winning Margin According to Polling Stations in Barkhetry Assembly in Assembly Election (AE) under Gauhati Parliamentary Constituency in Assam (2016)

Polling Station Number	Winner Party	Winner Votes (%)	Runner-up Party	Runner-up Votes (%)	Winning Margin Votes (%)	Third Party	Third Party Votes (%)	Other Votes (%)
71	BJP	428 (59.61)	IND (KD)	163 (22.7)	265 (36.91)	INC	101 (14.07)	26 (3.62)
72	BJP	314 (46.45)	INC	207 (30.62)	107 (15.83)	IND (KD)	90 (13.31)	65 (9.62)
73	BJP	402 (56.86)	INC	218 (30.83)	184 (26.03)	IND (KD)	42 (5.94)	45 (6.36)
74	INC	359 (57.72)	AIUDF	160 (25.72)	199 (32)	BJP	78 (12.54)	25 (4.02)
75	INC	433 (63.03)	BJP	118 (17.18)	315 (45.85)	AIUDF	99 (14.41)	37 (5.39)
76	BJP	480 (74.77)	INC	138 (21.5)	342 (53.27)	IND (RD)	6 (0.93)	18 (2.8)
77	BJP	461 (72.6)	INC	138 (21.73)	323 (50.87)	IND (BT)	8 (1.26)	28 (4.41)
78	BJP	259 (63.48)	INC	136 (33.33)	123 (30.15)	AIUDF	2 (0.49)	11 (2.7)
79	BJP	248 (51.45)	INC	219 (45.44)	29 (6.01)	JMBP	4 (0.83)	11 (2.28)
80	INC	337 (52.82)	BJP	269 (42.16)	68 (10.66)	AIUDF	10 (1.57)	22 (3.45)
81	INC	690 (71.06)	BJP	145 (14.93)	545 (56.13)	AIUDF	99 (10.2)	37 (3.81)
82	INC	564 (63.8)	BJP	190 (21.49)	374 (42.31)	AIUDF	99 (11.2)	31 (3.51)
83	INC	634 (63.91)	BJP	179 (18.04)	455 (45.87)	AIUDF	141 (14.21)	38 (3.83)
84	INC	706 (66.73)	AIUDF	175 (16.54)	531 (50.19)	BJP	116 (10.96)	61 (5.77)
85	BJP	517 (77.51)	INC	134 (20.09)	383 (57.42)	IND (KD)	3 (0.45)	13 (1.95)
86	BJP	552 (86.93)	INC	75 (11.81)	477 (75.12)	IND (KD)	5 (0.79)	3 (0.47)
87	BJP	470 (84.38)	INC	70 (12.57)	400 (71.81)	IND (KD)	7 (1.26)	10 (1.8)
88	INC	464 (52.91)	BJP	379 (43.22)	85 (9.69)	AIUDF	7 (0.8)	27 (3.08)
89	INC	332 (53.63)	BJP	252 (40.71)	80 (12.92)	AIUDF	10 (1.62)	25 (4.04)
90	BJP	296 (56.17)	INC	222 (42.13)	74 (14.04)	AIUDF	3 (0.57)	6 (1.14)
91	INC	683 (76.06)	BJP	156 (17.37)	527 (58.69)	AIUDF	44 (4.9)	15 (1.67)
92	BJP	369 (65.08)	INC	176 (31.04)	193 (34.04)	IND (KD)	5 (0.88)	17 (3)
93	BJP	484 (89.96)	INC	28 (5.2)	456 (84.76)	IND (KD)	6 (1.12)	20 (3.72)
94	INC	577 (64.98)	BJP	247 (27.82)	330 (37.16)	AIUDF	24 (2.7)	40 (4.5)
95	BJP	337 (59.75)	INC	204 (36.17)	133 (23.58)	IND (KD)	4 (0.71)	19 (3.37)
96	BJP	429 (52.06)	INC	376 (45.63)	53 (6.43)	AIUDF	11 (1.33)	8 (0.97)
97	INC	373 (50.82)	BJP	339 (46.19)	34 (4.63)	AIUDF	8 (1.09)	14 (1.91)
98	BJP	353 (50)	INC	329 (46.6)	24 (3.4)	IND (KD)	7 (0.99)	17 (2.41)
99	INC	414 (59.48)	BJP	192 (27.59)	222 (31.89)	AIUDF	69 (9.91)	21 (3.02)
100	BJP	622 (71.82)	INC	224 (25.87)	398 (45.95)	JMBP	7 (0.81)	13 (1.5)
101	BJP	514 (72.7)	INC	171 (24.19)	343 (48.51)	IND (KD)	5 (0.71)	17 (2.4)
102	BJP	657 (79.64)	INC	150 (18.18)	507 (61.46)	LDP	8 (0.97)	10 (1.21)
103	INC	316 (76.51)	BJP	46 (11.14)	270 (65.37)	AIUDF	36 (8.72)	15 (3.63)
104	INC	348 (53.95)	AIUDF	130 (20.16)	218 (33.79)	BJP	126 (19.53)	41 (6.36)
105	INC	307 (54.43)	AIUDF	148 (26.24)	159 (28.19)	BJP	88 (15.6)	21 (3.72)

Contd....

Socio-Economic Amenities - Rural

Access to Education Facilities

Particulars	Number of Villages (% of Population)				
	Available	Not Available	If Not Available (Distance of Nearest Facility)		
			A	B	C
Govt. Primary School	154 (98)	21 (2)	11 (1)	1 (0)	0 (0)
Private Primary School	30 (24)	145 (76)	1 (0)	0 (0)	0 (0)
Govt. Middle School	76 (72)	99 (28)	58 (17)	23 (5)	6 (1)
Private Middle School	15 (28)	160 (72)	3 (0)	1 (0)	0 (0)
Govt. Secondary School	40 (40)	135 (60)	80 (27)	34 (20)	9 (2)
Private Secondary School	12 (12)	163 (88)	1 (1)	0 (0)	0 (0)
Govt. Senior Secondary School	8 (7)	167 (93)	78 (37)	73 (43)	13 (12)
Private Senior Secondary School	0 (0)	175 (100)	1 (0)	1 (1)	1 (0)
Govt. Arts and Science Degree College	3 (4)	172 (96)	49 (25)	63 (35)	50 (32)
Private Arts and Science Degree College	0 (0)	175 (100)	0 (0)	0 (0)	0 (0)
Govt. Engineering College	0 (0)	175 (100)	0 (0)	0 (0)	175 (100)
Private Engineering College	0 (0)	175 (100)	0 (0)	0 (0)	0 (0)
Govt. Medicine College	0 (0)	175 (100)	0 (0)	0 (0)	175 (100)
Private Medicine College	0 (0)	175 (100)	0 (0)	0 (0)	0 (0)
Govt. Management Institute	0 (0)	175 (100)	1 (0)	0 (0)	174 (100)
Private Management Institute	0 (0)	175 (100)	0 (0)	0 (0)	0 (0)
Govt. Polytechnic	0 (0)	175 (100)	0 (0)	1 (0)	152 (85)
Private Polytechnic	0 (0)	175 (100)	0 (0)	0 (0)	0 (0)
Govt. Vocational Training School/ITI	0 (0)	175 (100)	6 (2)	18 (9)	117 (70)
Private Vocational Training School/ITI	0 (0)	175 (100)	0 (0)	0 (0)	12 (5)
Govt. Non Formal Training Centre	0 (0)	175 (100)	1 (0)	9 (3)	127 (74)
Private Non Formal Training Centre	0 (0)	175 (100)	0 (0)	0 (0)	0 (0)
Govt. School For Disabled	0 (0)	175 (100)	2 (0)	0 (0)	130 (77)
Private School For Disabled	0 (0)	175 (100)	0 (0)	0 (0)	0 (0)
Government Others	0 (0)	175 (100)	1 (0)	0 (0)	51 (40)
Private Others	0 (0)	175 (100)	0 (0)	0 (0)	0 (0)

Note : Distance A : Less than 5 km; B : Between 5-10 km; C : 10+ km.; Source : Data Analysis is based on 2011 Census.

DISCLAIMER

The Terms of Use and Disclaimer of Datanet India Private Limited (hereinafter referred to as "Datanet") for use of this analysis report of **Barkhetry Assembly Constituency (Barkhetry Vidhan Sabha) :-**

1. **Assembly Factbook™** is a Registered Trade Mark owned by Datanet.
2. All the maps are sketched and graphical representation only and have not been drawn to the scale and also not to represent the actual geographical area or boundary of the unit.
3. The data for the aforesaid analysis is based on authentic sources and has been culled from the various publications of Census, CSO and NSSO for district and block level data, various central and state government departments, Central & State Elections Commissions and the concerned Returning Officers' releases, Electoral Rolls, Election results and allied publications, internal assessment, surveys, estimates and analysis. Therefore, certain adjustment of data at micro level may have been done to arrive closer to the macro data.
4. Data have been provided on an "As Is" and "As AVAILABLE" basis
5. The colours shown in the maps or diagram and charts of a particular party, alliance or AC are indicative and do not represent them.
6. This publication which includes maps, sheets, graphs and data would be the property under copyright of Datanet only. The user may use these for its internal study, analysis and research purposes. It's public display, re-selling or any commercial uses by the user are not allowed.
7. Datanet has taken due care and caution in compilation and processing of data and allied information, but does not guarantee the accuracy, adequacy or completeness of any information/analysis and will be not responsible for any errors or omissions or for the results obtained from the use of such information/analysis.
8. All the contents for the publication have been culled from various authentic sources and Datanet reasonably believes such sources to be reliable, but does not make any representations, express or implied as to the accuracy or fitness of use of such information. The information or contents of the information/analysis do not constitute advice and should not be relied upon in making (or refraining from making) any decision. Any reliance placed upon the information provided by Datanet is the sole responsibility and strictly at the user's risk.
9. In no event will Datanet be liable for any damages (including, without limitation, damages for loss of business projects, or loss of profits) arising in contract, tort or otherwise from the use of or inability to use any of its contents, or from any action taken (or refrained from being taken) as a result of using the analysis or any of its contents. Datanet its directors, owners, editors, officials, employees, distributor and agents or any associate will not be liable for any errors in the information contained or any consequences arising from the use of the contents of the provided information/analysis.
10. If any provision of these terms and conditions is held invalid or illegal or unenforceable for any reason by any court of competent jurisdiction, such provision shall be severed and the remainder of provisions of the terms and conditions shall continue in full force and effect as if the Term of Use had been executed with the invalid, illegal or unenforceable provision eliminated.
11. If there are any discrepancies in the information provided, please bring it to attention of Datanet for suitable rectification measures.

**Buy Online This Complete Book At
Datanet India eBooks Store**

www.indiastatpublications.com

or go directly at

[http://www.indiastatpublications.com/
Assembly_factbook/Assam/Gauhati/ Barkhetry](http://www.indiastatpublications.com/Assembly_factbook/Assam/Gauhati/Barkhetry)

 **indiastat**elections

