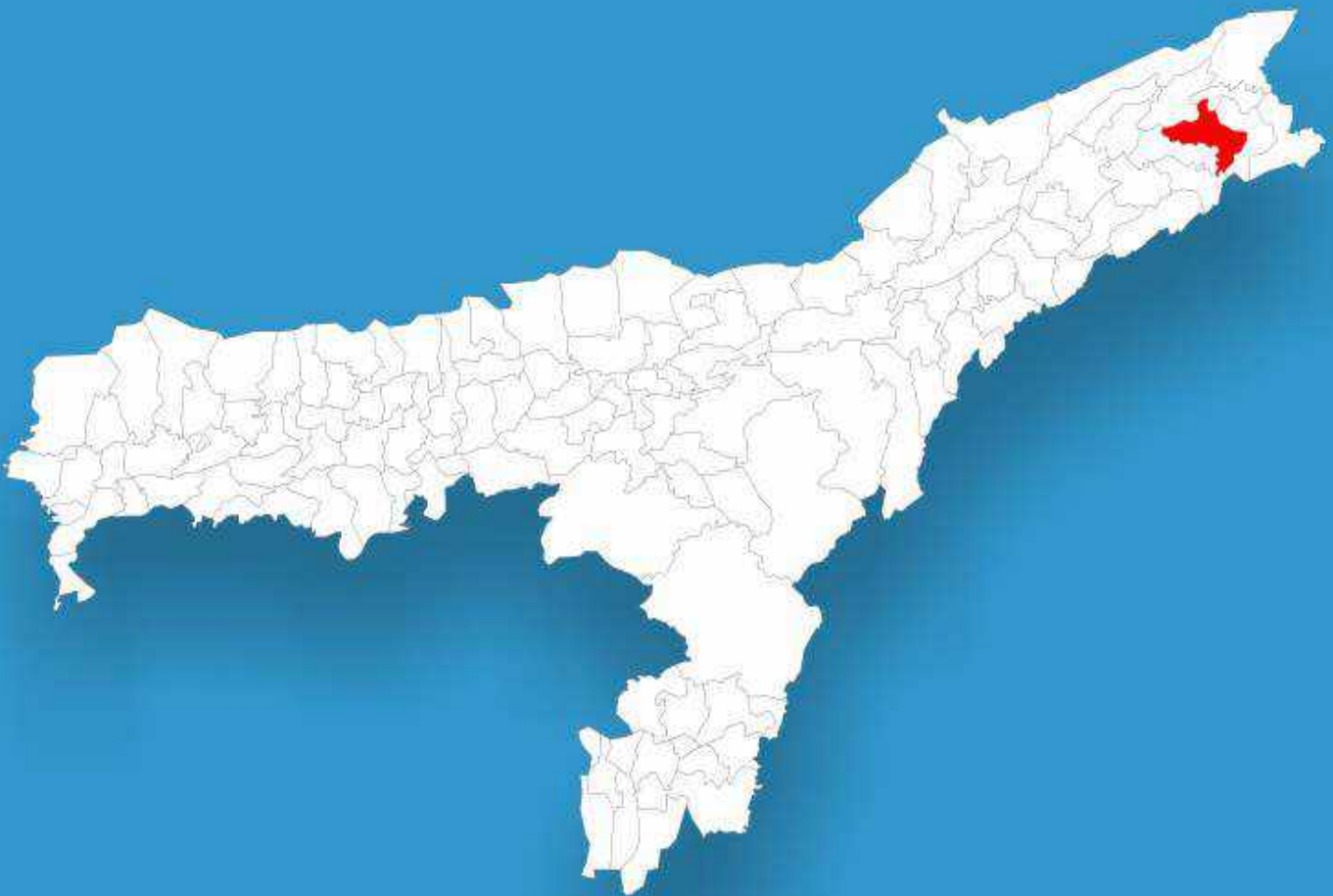




Assam

Assembly Factbook™

Tinsukia Assembly Constituency



Key Electoral Data of Tinsukia
Assembly Constituency (Vidhan Sabha)

Assam

Assembly Factbook™

Tinsukia Assembly Constituency



Tinsukia Vidhan Sabha

Editor & Director

Dr. R.K. Thukral

Research Editor

Dr. Shafeeq Rahman

Compiled, Researched and Published by Datanet India Pvt. Ltd.

D-100, 1st Floor,

Okhla Industrial Area, Phase-I,
New Delhi- 110020.

Ph.: 91-11- 43580781-84

Email : support@indiastatpublications.com

Website : www.indiastatelections.com

Online Book Store :

www.indiastatpublications.com

Report No. : AFB/AS-122-0125

ISBN : 978-93-5313-440-2

First Edition : January, 2018

Eighth Updated Edition : January, 2025

Price : Rs. 11500/-

US\$ 310

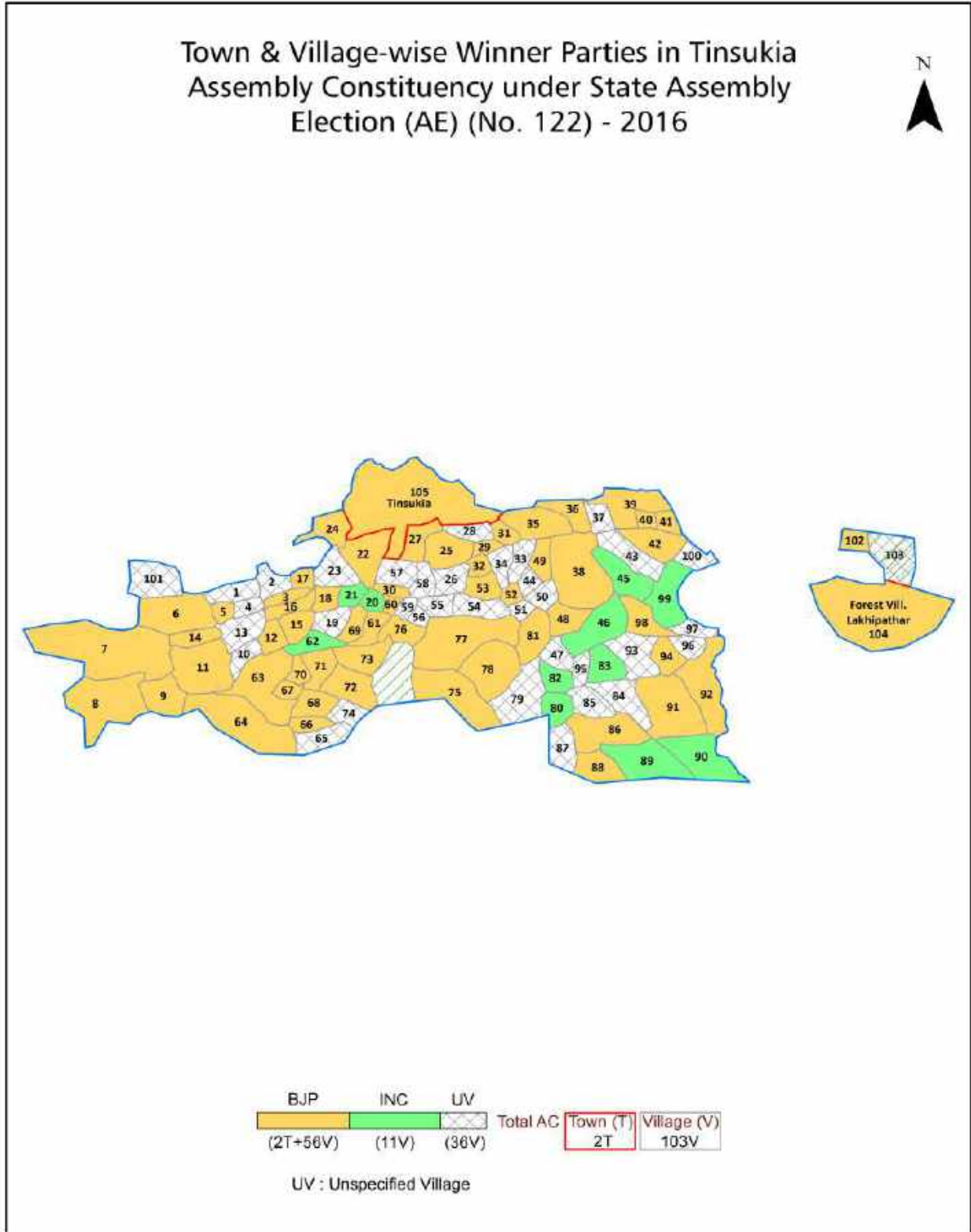
© Datanet India Pvt. Ltd.

All rights reserved. No part of this book may be reproduced, stored in a retrieval system or transmitted in any form or by any means, mechanical photocopying, photographing, scanning, recording or otherwise without the prior written permission of the publisher. Please refer to Disclaimer at page no. 158 for the use of this publication.

Printed in India

No.	Particulars	Page No.
	Introduction	
1	Assembly Constituency -(Vidhan Sabha) at a Glance Features of Assembly as per Delimitation Commission of India (2008)	1-2
	Location and Political Maps	
2	Location Map Boundaries of Assembly Constituency -(Vidhan Sabha in District Boundaries of Assembly Constituency under Parliamentary Constituency -(Lok Sabha) Town & Village-wise Winner Parties- 2024, 2021, 2019, 2016, 2014, 2011 and 2009	3-10
	Administrative Setup (2011)	
3	District Sub-district Towns Villages Inhabited Villages Uninhabited Villages Village Panchayat Intermediate Panchayat	11-16
	Demographics (2011)	
4	Population Households Rural/Urban Population Towns and Villages by Population Size Sex Ratio (Total & 0-6 Years) Religious Population Social Population Literacy Rate	17-18
	Electoral Features	
5	Important Dates of Last Elections Held Electors by Gender Service Electors Voters Voters Turnout Polling Stations & Average Number of Electors per Polling Station Electors by Age Group Present Elected Representatives	19-24
	Historical Summary Election Results	
6	Vote Share of Major Parties Winning Margin (Number & Percentage Polarity of Parties Summary Result of Assembly Segment of Parliamentary Elections 2024, 2019, 2014, 2009, 2004 and 1999 Summary Result of Assembly Elections 2021, 2016, 2011, 2006, 2001, 1996, 1991, 1985, 1983, 1978, 1972, 1967, 1962, 1957 and 1952	25-49
	Polling Station Level Election Results	
7	Name and Number of Polling Station 2024, 2021, 2019, 2016, 2014, 2011 and 2009 Polling Station-wise Electors, Voters & Voters Turnout 2024, 2021, 2019, 2016, 2014, 2011 and 2009 Polling Station wise Elections Results 2024, 2021, 2019, 2016, 2014, 2011 and 2009	50-137
	Share of Assembly Constituency	
8	Share of Assembly Constituency -(Vidhan Sabha) in State, District and Parliamentary Constituency -(Lok Sabha)	138
	Socio-Economic Amenities (2011)	
9	Access to Administrative Units Agricultural, Manufacturing and Industrial Commodities Demographic Indicators Education Health & Manpower Drinking Water Supply Sanitation Entertainment and Recreations Infrastructure Power Food Allocation Distribution and Marketing of Agriculture Commodities Infrastructure Transport and Road Infrastructure Communication Banking and Financial Services Land Use Irrigation Source	140-154
10	Abbreviation & Sources	156
11	Disclaimer	158

Location & Political Map



Administrative Setup

List of Village Panchayat & Intermediate Panchayat (Block) Name - 2011

Village Name	Village Panchayat Name	Intermediate Panchayat Name
Bahadur Te.344 Nlr.	Kashomari	Itakhuli
Bambari Gaon	Laipuli	Itakhuli
Bherbheri Gaon	Lankashi	Itakhuli
Bhimpara Gaon	Pargpuria	Itakhuli
Bishphutia Gaon	Bordubi	Itakhuli
Bokajan Gaon	Langkasi	Itakhuli
Borbheta Bongali Gaon	Bapuji	Itakhuli
Borbheta Kuhiyar Bari	Bapuji	Itakhuli
Borbheta Te.331 Nlr	Bapuji	Itakhuli
Bordubi Rev. Town.	Bordubi Konwari Pathar	Itakhuli
Borjan Gaon	Bapuji	Itakhuli
Bozaloni T.E. 23 Nlr.	Lankashi	Itakhuli
Bozaloni T.E. 8/6119 N.L R	Lankashi	Itakhuli
Bozaloni T.E.19 Nlr.	Lankashi	Itakhuli
Bozaloni T.E.22 Nlr	Lankashi	Itakhuli
Chototingrai No-2 Wla Gt.	Rangpuria G.P.	Itakhuli
Chototingrai Te. 7/8 Nlr	Hakholi	Itakhuli
Chototingrai Te.54 Fs.	Bapuji	Itakhuli
Dahutia Gaon	Laipuli	Itakhuli
Deohal Te.146/143 Nlr	Laipuli	Itakhuli
Dewhal T.E. Appl. No - 11 Block No - 2	-	Itakhuli
Dewhal T.E.No - 6/140,193/191 Nlr. Gt	-	Itakhuli
Dewhal Te.147/144 Nlr.	Laipuli	Itakhuli
Dewhal Te.278 Nlr	Laipuli	Itakhuli
Dewhal Te.Appl.No-11Block No-4	-	Itakhuli
Dhariya Gaon	Bomahulla	Guijan
Dhekiajuri Bongali Gaon	Rangpuria	Itakhuli
Dhoria Raitak Gaon	Laipuli	Itakhuli
Dhulijan Gaon	Hankashi	Itakhuli

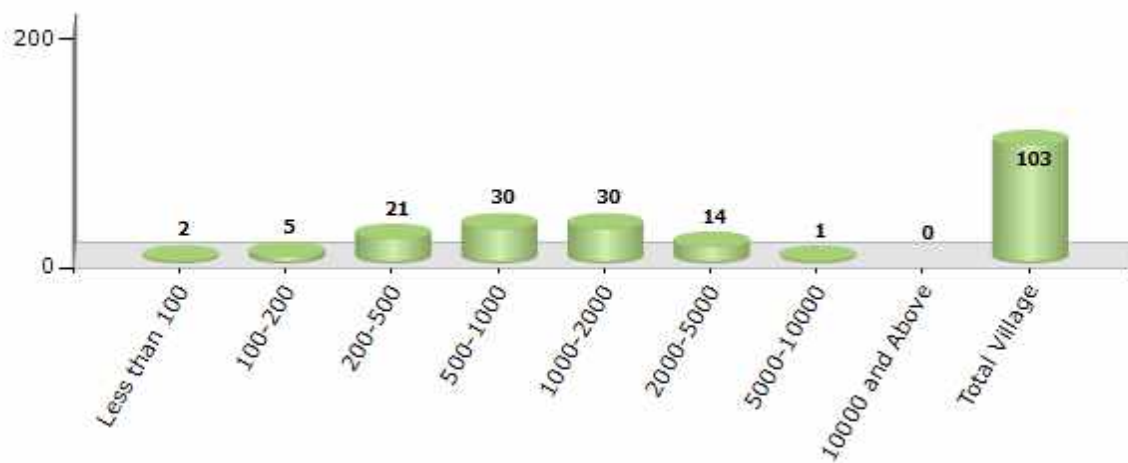
Contd....

Demographics

Number of Villages by Population Size - 2011

Less than 100	100-200	200-500	500-1000	1000-2000	2000-5000	5000-10000	10000 and Above	Total Village
2	5	21	30	30	14	1	0	103

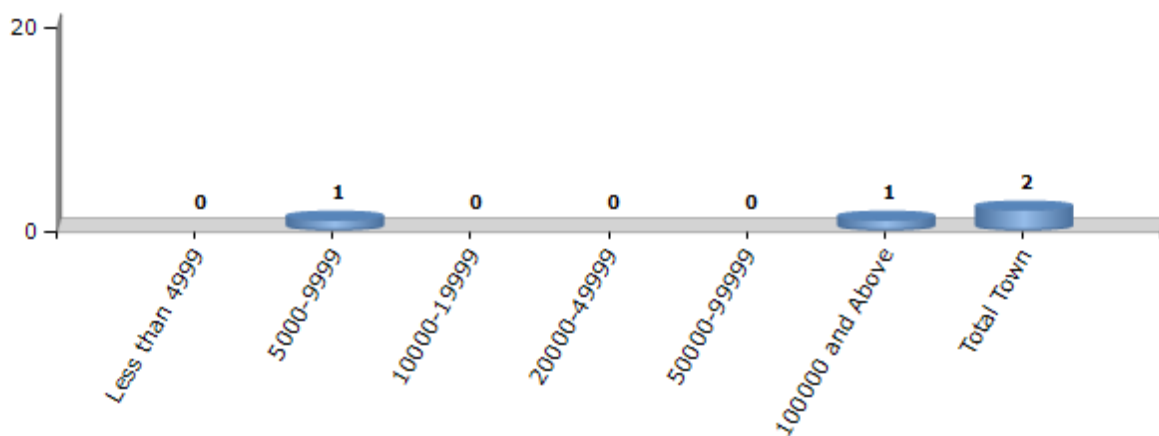
Number of Villages by Population Size - 2011



Number of Towns by Population Size - 2011

Less than 4999	5000-9999	10000-19999	20000-49999	50000-99999	100000 and Above	Total Town
0	1	0	0	0	1	2

Number of Towns by Population Size - 2011



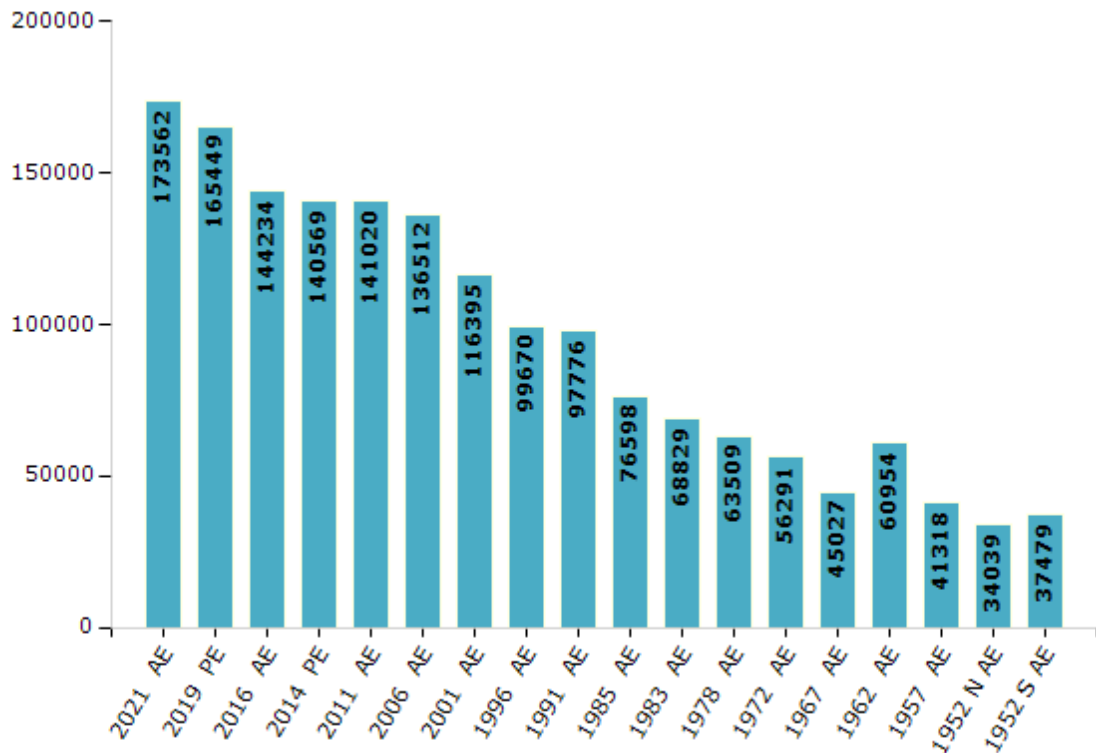
Electoral Features

Electors by Male & Female

Year	Male	Female	Others	Total
2021 AE	87250	86300	12	173562
2019 PE	84455	80983	11	165449
2016 AE	75438	68796	0	144234
2014 PE	74039	66530	0	140569
2011 AE	74541	66479	0	141020
2009 PE	-	-	-	-
2006 AE	72578	63934	-	136512
2004 PE	-	-	-	-
2001 AE	63304	53091	-	116395
1999 PE	-	-	-	-
1996 AE	54148	45522	-	99670

Year	Male	Female	Others	Total
1991 AE	53715	44061	-	97776
1985 AE	45568	31030	-	76598
1983 AE	40987	27842	-	68829
1978 AE	37821	25688	-	63509
1972 AE	33594	22697	-	56291
1967 AE	-	-	-	45027
1962 AE	-	-	-	60954
1957 AE	-	-	-	41318
1952 N AE	-	-	-	34039
1952 S AE	-	-	-	37479

Number of Electors



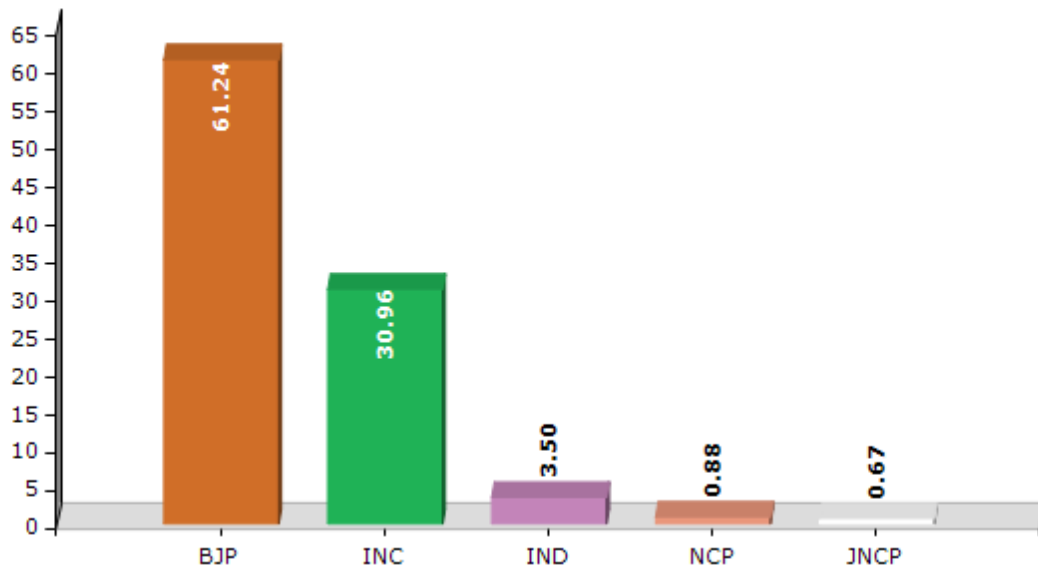
Note : AE : Assembly Election, PE : Assembly Segment of Parliamentary Election

Historical Summary Election Results

Summary Result of Assembly Election - 2016

Candidate Name	Party	Votes	Votes %
Sanjoy Kishan	BJP	70937	61.24
Rajendra Prasad Singh	INC	35868	30.96
Lakhyajyoti Boruah	IND	4056	3.5
Cintu Baruah	NCP	1020	0.88
Ananta Jyoti Bhattacharjee	JNCP	773	0.67
Ram Darshan Singh	IND	667	0.58
Ram Narayan Singh	SHS	536	0.46
	NOTA	1986	1.71

Votes Percentage of Top Parties - 2016



Polling Station Level Election Results

Number and Name of Polling Stations (PS) (2016)

Number of Polling Stations	Name of Polling Stations	Number of Polling Stations	Name of Polling Stations
1	Ramkrishna Sishu Vidyalaya (Right)	22	Fishery Office (Na Pukhuri) (Right)
2	Ramkrishna Sishu Vidyalaya (Left)	23	Fishery Office Na-Phukuri (Left)
3	Vidyaniketon L.P. School	24	Ganapatrai Rachibachia Bacic School (Right)
4	Sripuria L.P. School (Right)	25	Maintance Building Tinsukia Electrical Div. Sukanpukhuri
5	Sripuria L.P. School (New Building)	26	Admn.Section Dgm Electrical Circle Office
6	Sripuria L.P. School (Left)	27	Steelworth Parthamic Vidayalaya (Right)
7	Tinsukia M.E. School Sripuria	28	Steelworth Parthamic Vidayalaya (Left)
8	A.O.C. Club (Right)	29	Ganapatrai Rachibachia BacicSchool (Left)
9	A.O.C. Club (Left)	30	Gobardhandas Goenka L.P. School (Right)
10	Banisadan L.P. School (Right)	31	Gobardhandas Goenka L.P. School (Left)
11	Banisadan L.P. School (Left)	32	Gobardhandas Goenka L.P. School (Middle)
12	Railway High School (Right)	33	Tinsukia College (Right)
13	Railway High School (Left)	34	Tinsukia College (Left)
14	Railway High School (Middle)	35	Bipin Bora M.E. School (Right)
15	Sripuria Pathar Adarsa Bharitya Hindi L.P. School (Right)	36	Bipin Bora M.E. School (Left)
16	Sripuria Pathar Adarsa Bharitya Hindi L.P. School (Left)	37	Sri Durga M.E. School
17	Banikanta Vidyalaya (Right)	38	Bishnujyoti Sangeet Vidyalaya
18	Banikanta Vidyalaya (Middle - 1)	39	Bimala Prasad Chaliha L.P. School (Left)
19	Sripuria Pather Adarsha Bharatia Hindi L.P. School (Middle 2)	40	Bimala Prasad Chaliha L.P. School (Right)
20	Sripuria Pather Adarsha Bharatia Hindi L.P. School (Middle 1)	41	Bimala Prasad Chaliha L.P. School (Middle)
21	Banikanta Vidyalaya (Left)	42	Dohotiachuk L.P. School

Contd....

Polling Station Level Election Results

Polling Station-wise Votes Secured by Overall Top Five Parties in Tinsukia Assembly in Assembly Election (AE) under Dibrugarh Parliamentary Constituency in Assam (2016)

Number of Polling Station	Winner - Sanjoy Kishan (BJP)	Runner-up - Rajendra Prasad Singh (INC)	3rd - Lakhyajyoti Boruah (IND)	4th - Cintu Baruah (NCP)	5th - Ananta Jyoti Bhattacharjee (JNCP)	NOTA	Other	Total Votes Secured
36	350	112	21	2	0	2	6	493
37	531	192	20	3	4	11	6	767
38	480	161	21	0	3	13	4	682
39	485	139	34	1	1	15	3	678
40	378	100	14	0	0	4	2	498
41	358	120	26	1	0	11	2	518
42	685	360	44	6	4	12	5	1116
43	435	325	33	2	1	17	3	816
44	505	140	18	1	4	3	0	671
45	515	178	2	1	2	7	4	709
46	463	190	13	5	0	7	0	678
47	375	318	14	4	6	9	5	731
48	522	247	14	1	3	14	5	806
49	401	304	36	2	0	10	5	758
50	328	196	10	2	2	4	0	542
51	450	200	15	1	0	5	2	673
52	442	172	10	2	2	4	3	635
53	427	189	6	2	2	1	6	633
54	227	84	2	0	1	1	3	318
55	361	119	9	1	0	3	3	496
56	461	165	1	2	4	3	3	639
57	312	228	4	7	3	3	5	562
58	359	116	4	0	2	1	0	482
59	85	39	0	1	1	1	0	127
60	133	211	3	2	0	2	0	351
61	154	93	1	0	0	3	0	251
62	383	181	6	6	1	9	2	588
63	304	106	3	0	2	14	3	432
64	697	232	21	2	2	7	5	966
65	535	175	13	7	3	4	2	739
66	391	111	7	1	4	9	4	527
67	513	145	6	1	5	11	2	683
68	642	231	55	1	1	17	3	950
69	682	206	20	4	6	7	2	927
70	434	186	8	1	1	0	4	634

Contd....

Polling Station Level Election Results

Winner, Runner-up and 3rd Party Position & Winning Margin According to Polling Stations in Tinsukia Assembly in Assembly Election (AE) under Dibrugarh Parliamentary Constituency in Assam (2016)

Polling Station Number	Winner Party	Winner Votes (%)	Runner-up Party	Runner-up Votes (%)	Winning Margin Votes (%)	Third Party	Third Party Votes (%)	Other Votes (%)
71	BJP	320 (74.25)	INC	96 (22.27)	224 (51.98)	SHS	5 (1.16)	10 (2.32)
72	BJP	749 (69.74)	INC	289 (26.91)	460 (42.83)	IND (LB)	14 (1.3)	22 (2.05)
73	BJP	474 (72.92)	INC	151 (23.23)	323 (49.69)	IND (LB)	7 (1.08)	18 (2.77)
74	BJP	288 (48.81)	INC	286 (48.47)	2 (0.34)	IND (LB)	9 (1.53)	7 (1.19)
75	INC	491 (66.26)	BJP	167 (22.54)	324 (43.72)	IND (LB)	72 (9.72)	11 (1.48)
76	BJP	459 (79)	INC	96 (16.52)	363 (62.48)	IND (LB)	10 (1.72)	16 (2.75)
77	BJP	410 (68.22)	INC	165 (27.45)	245 (40.77)	IND (LB)	10 (1.66)	16 (2.66)
78	BJP	442 (68.42)	INC	171 (26.47)	271 (41.95)	IND (LB)	12 (1.86)	21 (3.25)
79	INC	410 (54.52)	BJP	318 (42.29)	92 (12.23)	IND (LB)	7 (0.93)	17 (2.26)
80	INC	410 (50.68)	BJP	369 (45.61)	41 (5.07)	IND (LB)	9 (1.11)	21 (2.6)
81	BJP	593 (60.2)	INC	329 (33.4)	264 (26.8)	IND (LB)	24 (2.44)	39 (3.96)
82	BJP	469 (54.47)	INC	317 (36.82)	152 (17.65)	IND (LB)	32 (3.72)	43 (4.99)
83	INC	267 (57.42)	BJP	162 (34.84)	105 (22.58)	IND (LB)	10 (2.15)	26 (5.59)
84	BJP	575 (68.21)	INC	187 (22.18)	388 (46.03)	IND (LB)	41 (4.86)	40 (4.74)
85	BJP	551 (55.1)	INC	251 (25.1)	300 (30)	IND (LB)	146 (14.6)	52 (5.2)
86	BJP	609 (56.18)	INC	381 (35.15)	228 (21.03)	IND (LB)	20 (1.85)	74 (6.83)
87	BJP	538 (79.47)	INC	85 (12.56)	453 (66.91)	IND (LB)	21 (3.1)	33 (4.87)
88	BJP	385 (56.2)	INC	269 (39.27)	116 (16.93)	IND (LB)	8 (1.17)	23 (3.36)
89	BJP	707 (69.11)	INC	238 (23.26)	469 (45.85)	IND (LB)	36 (3.52)	42 (4.11)
90	BJP	610 (61.24)	INC	315 (31.63)	295 (29.61)	NCP	23 (2.31)	48 (4.82)
91	BJP	511 (59.42)	INC	274 (31.86)	237 (27.56)	IND (LB)	18 (2.09)	57 (6.63)
92	BJP	163 (63.67)	INC	78 (30.47)	85 (33.2)	IND (LB)	7 (2.73)	8 (3.13)
93	BJP	398 (74.81)	INC	109 (20.49)	289 (54.32)	IND (LB)	8 (1.5)	17 (3.2)
94	BJP	219 (60.33)	INC	125 (34.44)	94 (25.89)	IND (LB)	6 (1.65)	13 (3.58)
95	BJP	786 (74.71)	INC	232 (22.05)	554 (52.66)	JNCP	7 (0.67)	27 (2.57)
96	BJP	540 (71.81)	INC	184 (24.47)	356 (47.34)	IND (LB)	9 (1.2)	19 (2.53)
97	BJP	617 (71.66)	INC	216 (25.09)	401 (46.57)	IND (LB)	9 (1.05)	19 (2.21)
98	BJP	390 (70.4)	INC	142 (25.63)	248 (44.77)	IND (LB)	7 (1.26)	15 (2.71)
99	BJP	663 (63.32)	INC	315 (30.09)	348 (33.23)	IND (LB)	20 (1.91)	49 (4.68)
100	BJP	487 (59.39)	INC	293 (35.73)	194 (23.66)	NCP	12 (1.46)	28 (3.41)
101	BJP	498 (58.73)	INC	312 (36.79)	186 (21.94)	IND (LB)	17 (2)	21 (2.48)
102	BJP	630 (54.83)	INC	468 (40.73)	162 (14.1)	IND (LB)	15 (1.31)	36 (3.13)
103	BJP	436 (49.66)	INC	366 (41.69)	70 (7.97)	IND (LB)	52 (5.92)	24 (2.73)
104	BJP	515 (53.31)	INC	349 (36.13)	166 (17.18)	IND (LB)	23 (2.38)	79 (8.18)
105	INC	256 (58.31)	BJP	133 (30.3)	123 (28.01)	JNCP	12 (2.73)	38 (8.66)

Contd....

Socio-Economic Amenities - Rural

Access to Education Facilities

Particulars	Number of Villages (% of Population)				
	Available	Not Available	If Not Available (Distance of Nearest Facility)		
			A	B	C
Govt. Primary School	92 (96)	11 (4)	3 (0)	1 (0)	0 (0)
Private Primary School	26 (35)	77 (65)	1 (0)	0 (0)	0 (0)
Govt. Middle School	21 (27)	82 (73)	46 (35)	24 (23)	0 (0)
Private Middle School	6 (9)	97 (91)	8 (9)	1 (1)	0 (0)
Govt. Secondary School	6 (11)	97 (89)	42 (37)	35 (30)	2 (3)
Private Secondary School	7 (8)	96 (92)	11 (11)	0 (0)	0 (0)
Govt. Senior Secondary School	2 (4)	101 (96)	24 (23)	51 (46)	19 (21)
Private Senior Secondary School	0 (0)	103 (100)	3 (2)	2 (1)	2 (3)
Govt. Arts and Science Degree College	2 (5)	101 (95)	4 (5)	32 (28)	36 (34)
Private Arts and Science Degree College	1 (2)	102 (98)	16 (15)	11 (10)	1 (2)
Govt. Engineering College	0 (0)	103 (100)	0 (0)	0 (0)	103 (100)
Private Engineering College	0 (0)	103 (100)	0 (0)	0 (0)	0 (0)
Govt. Medicine College	0 (0)	103 (100)	0 (0)	0 (0)	103 (100)
Private Medicine College	0 (0)	103 (100)	0 (0)	0 (0)	0 (0)
Govt. Management Institute	0 (0)	103 (100)	0 (0)	0 (0)	70 (69)
Private Management Institute	0 (0)	103 (100)	0 (0)	0 (0)	32 (31)
Govt. Polytechnic	0 (0)	103 (100)	0 (0)	0 (0)	103 (100)
Private Polytechnic	0 (0)	103 (100)	0 (0)	0 (0)	0 (0)
Govt. Vocational Training School/ITI	0 (0)	103 (100)	3 (8)	33 (27)	67 (66)
Private Vocational Training School/ITI	0 (0)	103 (100)	0 (0)	0 (0)	0 (0)
Govt. Non Formal Training Centre	0 (0)	103 (100)	1 (2)	28 (23)	72 (73)
Private Non Formal Training Centre	0 (0)	103 (100)	0 (0)	1 (0)	1 (1)
Govt. School For Disabled	0 (0)	103 (100)	2 (1)	14 (14)	24 (23)
Private School For Disabled	0 (0)	103 (100)	1 (4)	18 (13)	44 (44)
Government Others	0 (0)	103 (100)	0 (0)	8 (7)	4 (3)
Private Others	0 (0)	103 (100)	1 (4)	24 (17)	63 (62)

Note : Distance A : Less than 5 km; B : Between 5-10 km; C : 10+ km.; Source : Data Analysis is based on 2011 Census.

DISCLAIMER

The Terms of Use and Disclaimer of Datanet India Private Limited (hereinafter referred to as "Datanet") for use of this analysis report of **Tinsukia Assembly Constituency (Tinsukia Vidhan Sabha)** :-

1. **Assembly Factbook™** is a Registered Trade Mark owned by Datanet.
2. All the maps are sketched and graphical representation only and have not been drawn to the scale and also not to represent the actual geographical area or boundary of the unit.
3. The data for the aforesaid analysis is based on authentic sources and has been culled from the various publications of Census, CSO and NSSO for district and block level data, various central and state government departments, Central & State Elections Commissions and the concerned Returning Officers' releases, Electoral Rolls, Election results and allied publications, internal assessment, surveys, estimates and analysis. Therefore, certain adjustment of data at micro level may have been done to arrive closer to the macro data.
4. Data have been provided on an "As Is" and "As AVAILABLE" basis
5. The colours shown in the maps or diagram and charts of a particular party, alliance or AC are indicative and do not represent them.
6. This publication which includes maps, sheets, graphs and data would be the property under copyright of Datanet only. The user may use these for its internal study, analysis and research purposes. It's public display, re-selling or any commercial uses by the user are not allowed.
7. Datanet has taken due care and caution in compilation and processing of data and allied information, but does not guarantee the accuracy, adequacy or completeness of any information/analysis and will be not responsible for any errors or omissions or for the results obtained from the use of such information/analysis.
8. All the contents for the publication have been culled from various authentic sources and Datanet reasonably believes such sources to be reliable, but does not make any representations, express or implied as to the accuracy or fitness of use of such information. The information or contents of the information/analysis do not constitute advice and should not be relied upon in making (or refraining from making) any decision. Any reliance placed upon the information provided by Datanet is the sole responsibility and strictly at the user's risk.
9. In no event will Datanet be liable for any damages (including, without limitation, damages for loss of business projects, or loss of profits) arising in contract, tort or otherwise from the use of or inability to use any of its contents, or from any action taken (or refrained from being taken) as a result of using the analysis or any of its contents. Datanet its directors, owners, editors, officials, employees, distributor and agents or any associate will not be liable for any errors in the information contained or any consequences arising from the use of the contents of the provided information/analysis.
10. If any provision of these terms and conditions is held invalid or illegal or unenforceable for any reason by any court of competent jurisdiction, such provision shall be severed and the remainder of provisions of the terms and conditions shall continue in full force and effect as if the Term of Use had been executed with the invalid, illegal or unenforceable provision eliminated.
11. If there are any discrepancies in the information provided, please bring it to attention of Datanet for suitable rectification measures.

Buy Online This Complete Book At
Datanet India eBooks Store

www.indiastatpublications.com

or go directly at

[http://www.indiastatpublications.com/
Assembly_factbook/Assam/Dibrugarh/Tinsukia](http://www.indiastatpublications.com/Assembly_factbook/Assam/Dibrugarh/Tinsukia)

 **indiastat**elections

