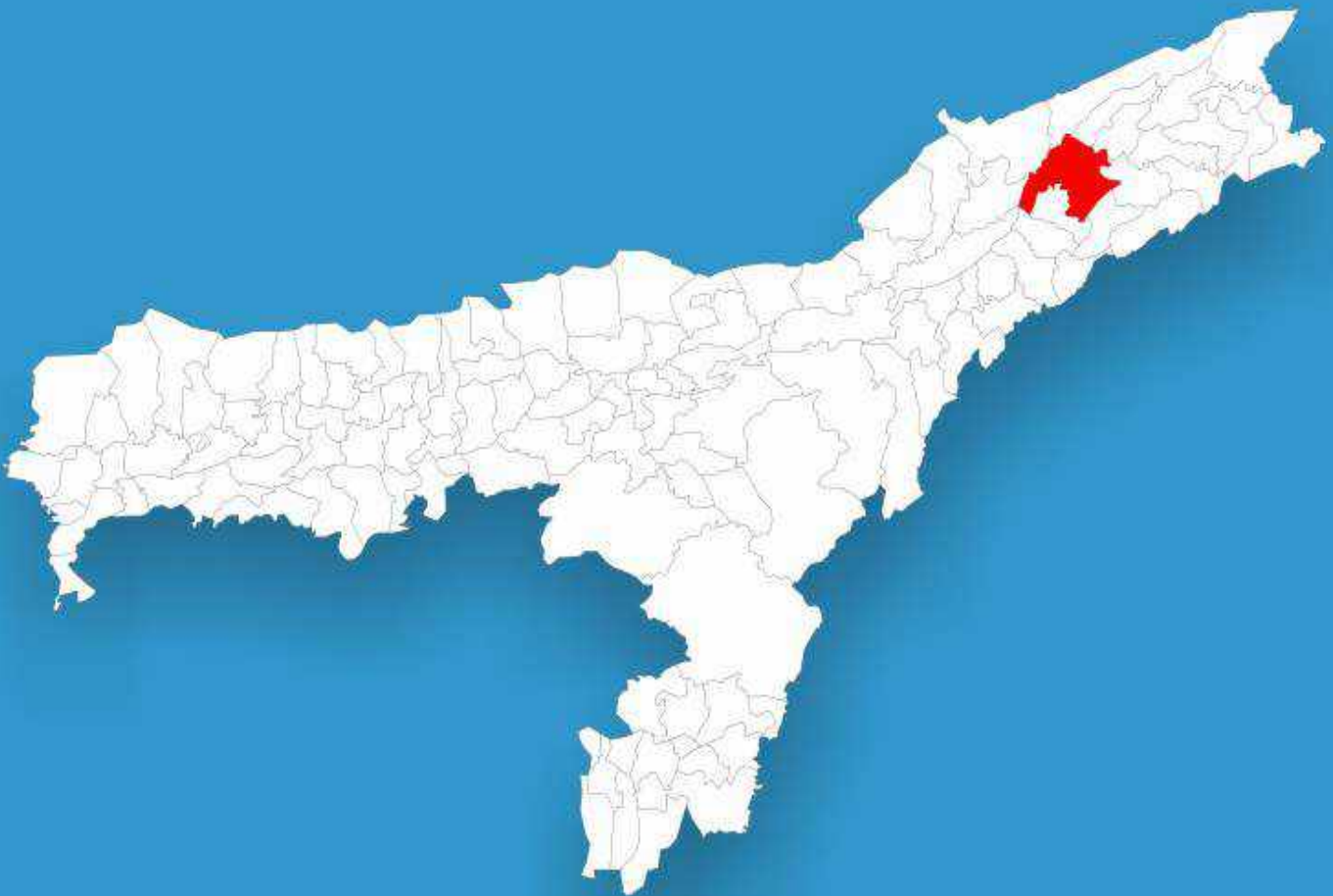




Assam

Assembly Factbook™

Moran Assembly Constituency

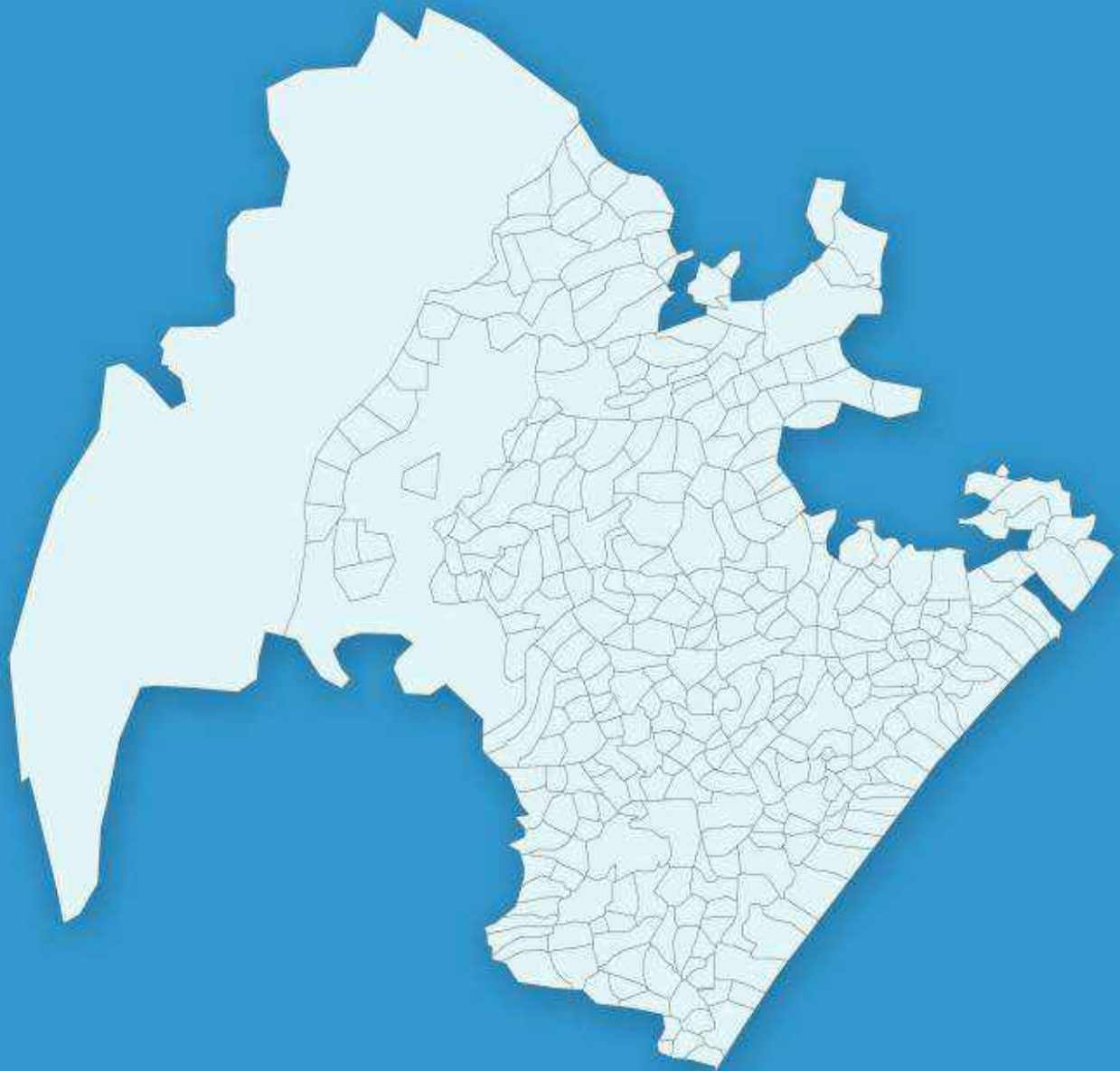


Key Electoral Data of Moran
Assembly Constituency (Vidhan Sabha)

Assam

Assembly Factbook™

Moran Assembly Constituency



Moran Vidhan Sabha

Editor & Director

Dr. R.K. Thukral

Research Editor

Dr. Shafeeq Rahman

Compiled, Researched and Published by Datanet India Pvt. Ltd.

D-100, 1st Floor,

Okhla Industrial Area, Phase-I,
New Delhi- 110020.

Ph.: 91-11- 43580781-84

Email : support@indiastatpublications.com

Website : www.indiastatelections.com

Online Book Store :

www.indiastatpublications.com

Report No. : AFB/AS-115-0125

ISBN : 978-93-5313-407-5

First Edition : January, 2018

Eighth Updated Edition : January, 2025

Price : Rs. 11500/-

US\$ 310

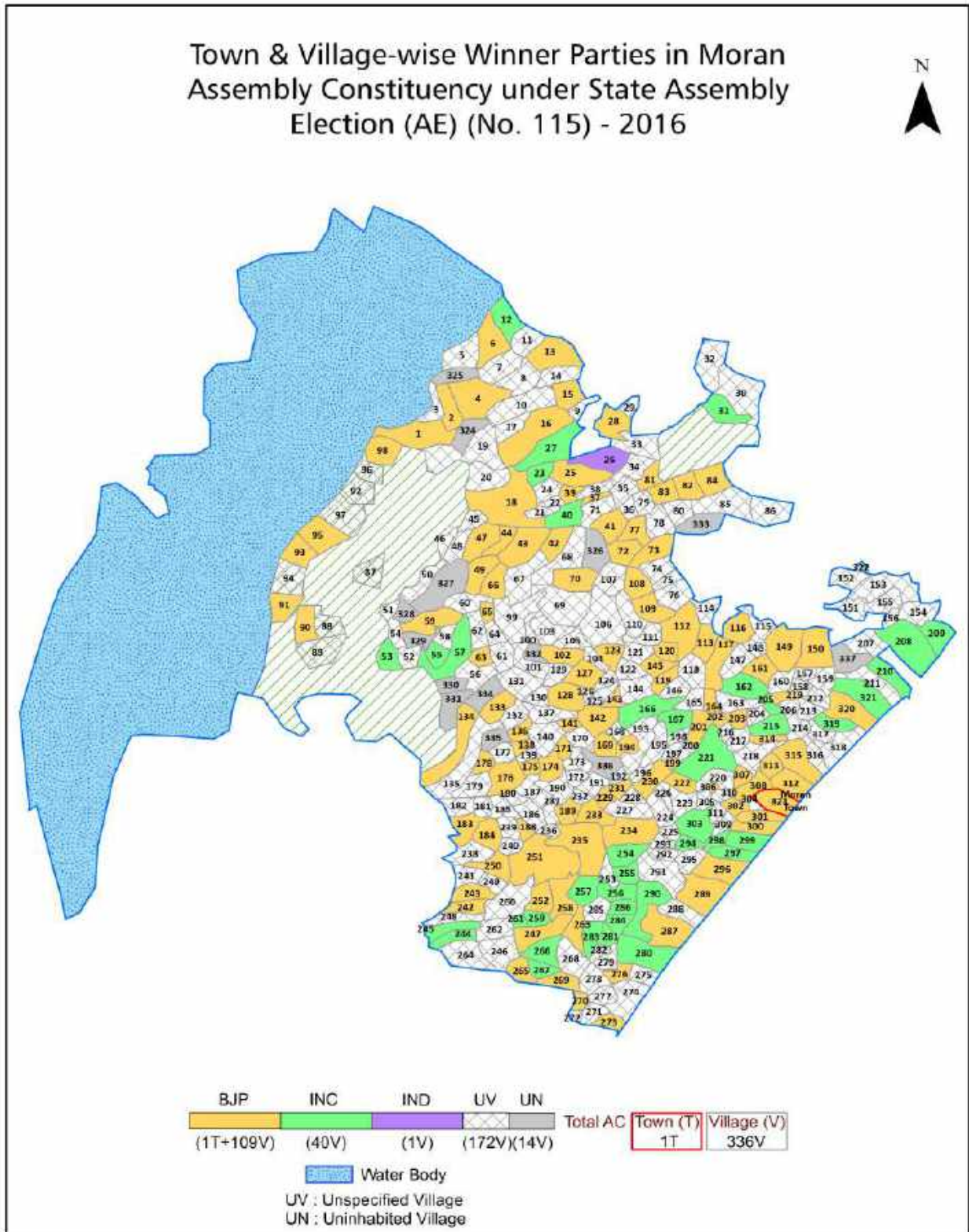
© Datanet India Pvt. Ltd.

All rights reserved. No part of this book may be reproduced, stored in a retrieval system or transmitted in any form or by any means, mechanical photocopying, photographing, scanning, recording or otherwise without the prior written permission of the publisher. Please refer to Disclaimer at page no. 165 for the use of this publication.

Printed in India

No.	Particulars	Page No.
	Introduction	
1	Assembly Constituency -(Vidhan Sabha) at a Glance Features of Assembly as per Delimitation Commission of India (2008)	1-2
	Location and Political Maps	
2	Location Map Boundaries of Assembly Constituency -(Vidhan Sabha) in District Boundaries of Assembly Constituency under Parliamentary Constituency -(Lok Sabha) Town & Village-wise Winner Parties- 2024, 2021, 2019, 2016, 2014, 2011 and 2009	3-10
	Administrative Setup (2011)	
3	District Sub-district Towns Villages Inhabited Villages Uninhabited Villages Village Panchayat Intermediate Panchayat	11-27
	Demographics (2011)	
4	Population Households Rural/Urban Population Towns and Villages by Population Size Sex Ratio (Total & 0-6 Years) Religious Population Social Population Literacy Rate	28-29
	Electoral Features	
5	Important Dates of Last Elections Held Electors by Gender Service Electors Voters Voters Turnout Polling Stations & Average Number of Electors per Polling Station Electors by Age Group Present Elected Representatives	30-35
	Historical Summary Election Results	
6	Vote Share of Major Parties Winning Margin (Number & Percentage) Polarity of Parties Summary Result of Assembly Segment of Parliamentary Elections 2024, 2019, 2014, 2009, 2004 and 1999 Summary Result of Assembly Elections 2021, 2016, 2011, 2006, 2001, 1996, 1991, 1985, 1983, 1978, 1972, 1967, 1962, 1957 and 1952	36-59
	Polling Station Level Election Results	
7	Name and Number of Polling Station 2024, 2021, 2019, 2016, 2014, 2011 and 2009 Polling Station-wise Electors, Voters & Voters Turnout 2024, 2021, 2019, 2016, 2014, 2011 and 2009 Polling Station wise Elections Results 2024, 2021, 2019, 2016, 2014, 2011 and 2009	60-144
	Share of Assembly Constituency	
8	Share of Assembly Constituency -(Vidhan Sabha) in State, District and Parliamentary Constituency -(Lok Sabha)	145
	Socio-Economic Amenities (2011)	
9	Access to Administrative Units Agricultural, Manufacturing and Industrial Commodities Demographic Indicators Education Health & Manpower Drinking Water Supply Sanitation Entertainment and Recreations Infrastructure Power Food Allocation Distribution and Marketing of Agriculture Commodities Infrastructure Transport and Road Infrastructure Communication Banking and Financial Services Land Use Irrigation Source	147-161
10	Abbreviation & Sources	163
11	Disclaimer	165

Location & Political Map



Administrative Setup

List of Village Panchayat & Intermediate Panchayat (Block) Name - 2011

Village Name	Village Panchayat Name	Intermediate Panchayat Name
102 No-Nelami Grant	-	Barbaruah
182 No.Banhbari Grant	-	Barbaruah
29 No-Nelami Grant	-	Barbaruah
53 No-F.C. Grant	-	Barbaruah
Abhoipuria Bongali	Tilai	Khowang
Ahom Gaon	Khowang	Khowang
Ahomgaon Katakai Pukhuri	Khowang	Khowang
Ahomgaon Nagar	Khowang	Khowang
Ahomgaon No.1	Khowang	Khowang
Ahomgaon No.2	-	Khowang
Akhoi Phutia	Halodibari	Khowang
Aliachuk Gaon	-	Barbaruah
Athabari Gaon	-	Khowang
Baghtali Pather Gaon	Khowang	Khowang
Baghtoli Bahani	Khowang	Khowang
Baghtoli Sonowal	Naharani	Khowang
Bahoni Pather Block Gaon	Khjowang	Khowang
Bali Gaon	-	Barbaruah
Bamunbari 264 Nlr Grant	Bamun Bari	Khowang
Bamunbari 320 No.Nlr Grant	-	Khowang
Bamunbari 50/162 Or Grant	Bamun Bari	Khowang
Bamunbari No.1 Nlr Grant	-	Khowang
Banhbari Gaon No.1	-	Barbaruah
Banhbari Gaon No.2	-	Barbaruah
Bez Gaon	Naharani	Khowang
Bezapather No.1	-	Khowang
Bezapather No.2	-	Khowang
Bezarchuk Bongali	Moran Dikhari	Khowang
Bezgaon No.2	Naharani	Khowang

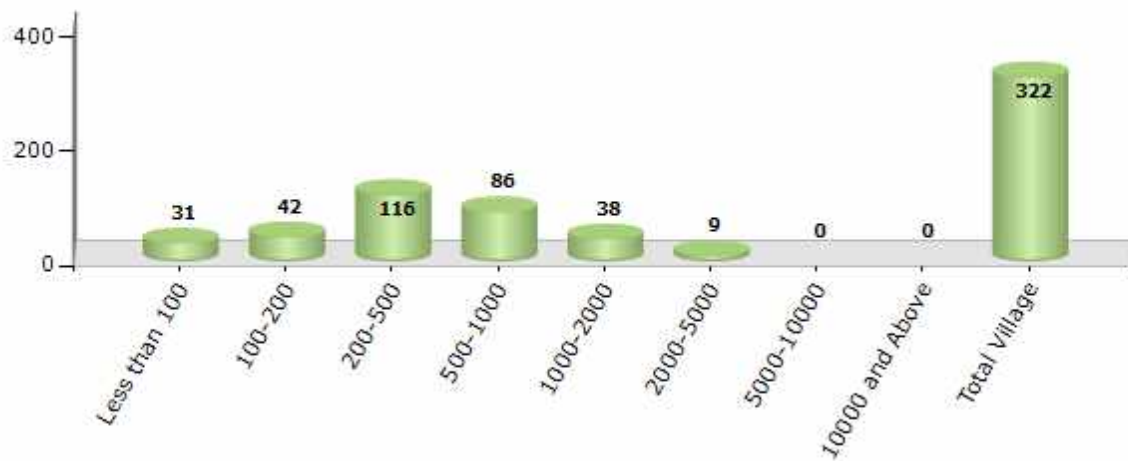
Contd....

Demographics

Number of Villages by Population Size - 2011

Less than 100	100-200	200-500	500-1000	1000-2000	2000-5000	5000-10000	10000 and Above	Total Village
31	42	116	86	38	9	0	0	322

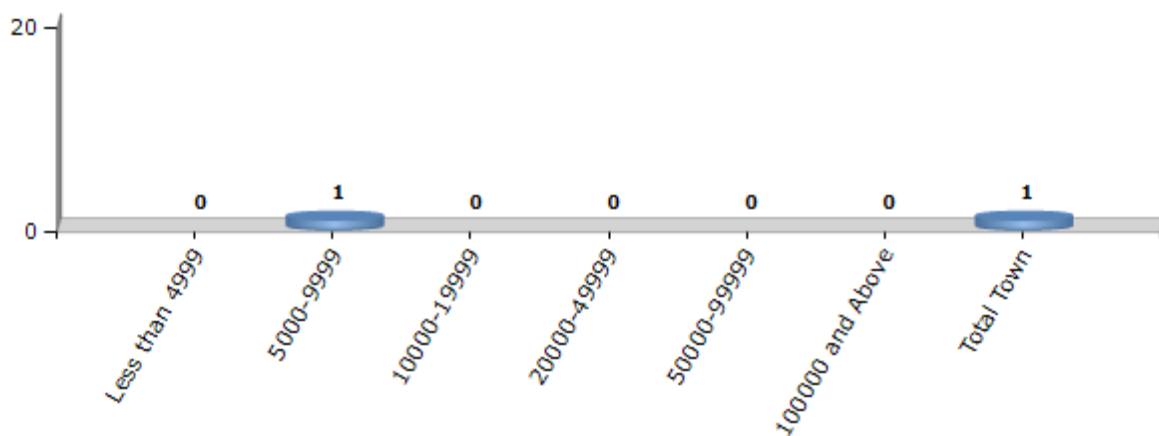
Number of Villages by Population Size - 2011



Number of Towns by Population Size - 2011

Less than 4999	5000-9999	10000-19999	20000-49999	50000-99999	100000 and Above	Total Town
0	1	0	0	0	0	1

Number of Towns by Population Size - 2011

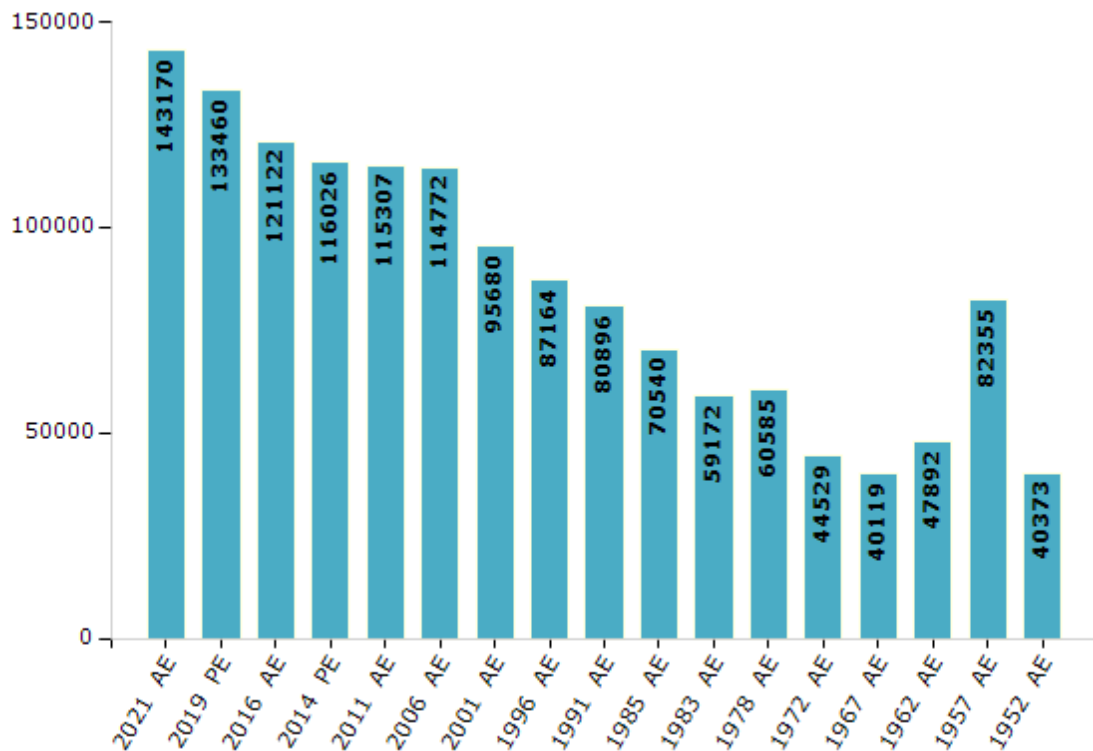


Electoral Features

Electors by Male & Female

Year	Male	Female	Others	Total	Year	Male	Female	Others	Total
2021 AE	71557	71613	0	143170	1996 AE	44049	43115	-	87164
2019 PE	67458	66000	2	133460	1991 AE	44623	36273	-	80896
2016 AE	61794	59328	0	121122	1985 AE	36273	34267	-	70540
2014 PE	59107	56919	0	116026	1983 AE	32647	26525	-	59172
2011 AE	58263	57044	0	115307	1978 AE	31818	28767	-	60585
2009 PE	-	-	-	-	1972 AE	23325	21204	-	44529
2006 AE	58572	56200	-	114772	1967 AE	-	-	-	40119
2004 PE	-	-	-	-	1962 AE	-	-	-	47892
2001 AE	49582	46098	-	95680	1957 AE	-	-	-	82355
1999 PE	-	-	-	-	1952 AE	-	-	-	40373

Number of Electors



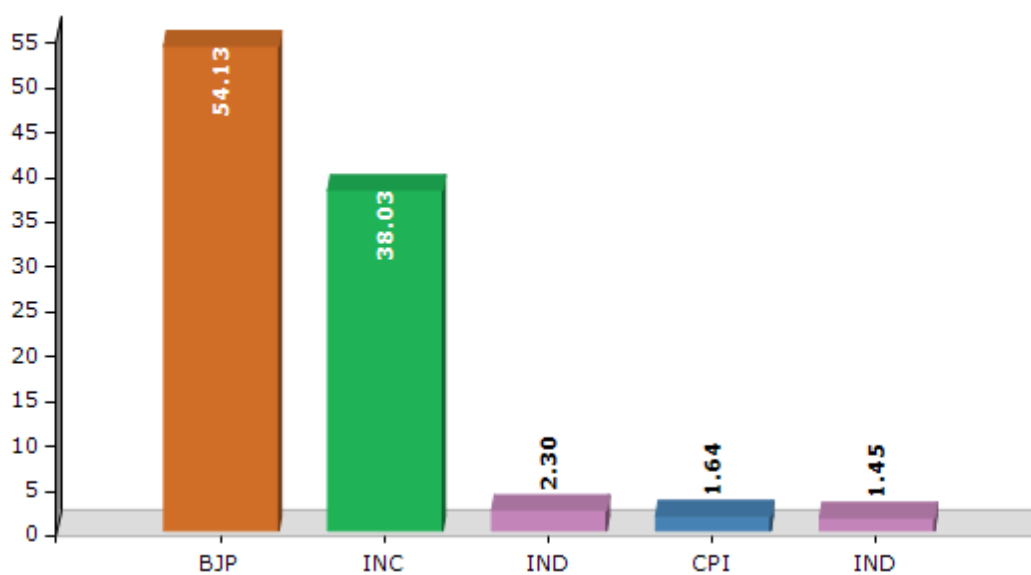
Note : AE : Assembly Election, PE : Assembly Segment of Parliamentary Election

Historical Summary Election Results

Summary Result of Assembly Election - 2016

Candidate Name	Party	Votes	Votes %
Chakradhar Gogoi	BJP	54571	54.13
Paban Singh Ghatowar	INC	38340	38.03
Ashok Kumar Urang	IND	2322	2.3
Hiranya Boruah	CPI	1650	1.64
Sunil Rajkonwar	IND	1464	1.45
Rubul Buragohain	IND	791	0.78
	NOTA	1673	1.66

Votes Percentage of Top Parties - 2016



Polling Station Level Election Results

Number and Name of Polling Stations (PS) (2016)

Number of Polling Stations	Name of Polling Stations	Number of Polling Stations	Name of Polling Stations
1	Parliguri Lp School	22	Dewanbari Lp School
2	Deori Gaon Lp School (West)	23	Dewanbari Te Lp School
3	Madhupur High School	24	Bardoibam M.E. School (East)
4	1 No. Jokai Forest Lp School (East)	25	Moina Miri Lp School
5	1 No. Jokai Forest Lp School (West)	26	Pani Miri Gaon Lp School
6	Chaulkhowa Miri Lp School (East)	27	Lezai Digholia L.P. School
7	Chaulkhowa Miri Lp School (West)	28	Phukanbam Mv School
8	Bogibil Me School (North)	29	Charaibahi Lp School (East)
9	Madhya Jagoloni Grant Lp School	30	Kolakhuwa Gozai Lp School
10	Bogibil Me School (South)	31	Charaibahi L.P. School (West)
11	Kapou Gaon Lp School	32	Sessughat Bahbari Lp School
12	Gojai Gaon Lp School (South)	33	Kolakhowa Charaili Mv School (West)
13	Tepor Gaon Lp School	34	Itakhuli Dihing Gaon High School
14	Sobhachok Lp School (East)	35	Itakhuli Me School (West)
15	Sobhachok Lp School (West)	36	Tinisukia Lp School (East)
16	Medela Te Lp School (East)	37	Tinisukia Lp School (West)
17	Medela Te Lp School (West)	38	Binoigutia Lp School (East)
18	Garudharia Lp School	39	Binoigutia Lp School (West)
19	Lezai Higher Sec. School (North)	40	Lepetkatta Te Staff Club (East)
20	Lezai Higher Sec. School (South)	41	Lepetkatta Te Staff Club (West)
21	Jamuguri Lp School	42	31 No. Bolai Lp School (East)

Contd....

Polling Station Level Election Results

Polling Station-wise Votes Secured by Overall Top Five Parties in Moran Assembly in Assembly Election (AE) under Dibrugarh Parliamentary Constituency in Assam (2016)

Number of Polling Station	Winner - Chakradhar Gogoi (BJP)	Runner-up - Paban Singh Ghatowar (INC)	3rd - Ashok Kumar Urang (IND)	4th - Hiranya Boruah (CPI)	5th - Sunil Rajkonwar (IND)	NOTA	Other	Total Votes Secured
36	489	268	30	14	8	9	4	822
37	224	112	11	6	6	7	2	368
38	312	286	204	21	33	19	20	895
39	158	238	364	20	12	20	10	822
40	433	320	34	10	9	11	4	821
41	117	209	25	9	2	10	5	377
42	370	61	1	9	2	4	2	449
43	72	400	17	6	6	3	2	506
44	408	142	4	13	8	11	8	594
45	506	205	8	12	7	15	7	760
46	226	76	0	9	2	3	1	317
47	515	241	13	12	4	13	6	804
48	321	128	6	3	4	4	2	468
49	321	148	17	8	5	5	5	509
50	295	255	4	7	12	9	1	583
51	319	290	22	9	12	7	2	661
52	326	217	2	3	1	6	2	557
53	447	206	9	8	5	7	1	683
54	304	101	2	9	22	4	2	444
55	389	164	3	9	5	6	4	580
56	274	141	2	6	4	3	0	430
57	357	169	1	5	5	4	3	544
58	467	163	4	9	6	13	12	674
59	161	67	1	0	1	3	2	235
60	281	248	3	3	3	4	2	544
61	282	93	2	7	3	2	2	391
62	215	113	0	4	7	3	2	344
63	349	105	3	6	16	4	21	504
64	427	197	8	4	20	5	10	671
65	348	92	2	5	8	9	12	476
66	202	127	1	6	5	4	1	346
67	400	128	3	6	9	2	4	552
68	474	173	10	16	13	9	59	754
69	366	99	2	10	32	8	4	521
70	350	122	7	14	17	9	3	522

Contd....

Polling Station Level Election Results

Winner, Runner-up and 3rd Party Position & Winning Margin According to Polling Stations in Moran Assembly in Assembly Election (AE) under Dibrugarh Parliamentary Constituency in Assam (2016)

Polling Station Number	Winner Party	Winner Votes (%)	Runner-up Party	Runner-up Votes (%)	Winning Margin Votes (%)	Third Party	Third Party Votes (%)	Other Votes (%)
71	BJP	326 (73.09)	INC	92 (20.63)	234 (52.46)	IND (SR)	10 (2.24)	18 (4.04)
72	BJP	380 (74.51)	INC	94 (18.43)	286 (56.08)	CPI	17 (3.33)	19 (3.73)
73	BJP	395 (60.77)	INC	221 (34)	174 (26.77)	IND (AKU)	13 (2)	21 (3.23)
74	BJP	212 (72.35)	INC	72 (24.57)	140 (47.78)	IND (AKU)	2 (0.68)	7 (2.39)
75	BJP	296 (54.81)	INC	227 (42.04)	69 (12.77)	IND (SR)	7 (1.3)	10 (1.85)
76	BJP	385 (57.04)	INC	261 (38.67)	124 (18.37)	CPI	9 (1.33)	20 (2.96)
77	BJP	471 (62.3)	INC	237 (31.35)	234 (30.95)	CPI	13 (1.72)	35 (4.63)
78	BJP	419 (52.57)	INC	330 (41.41)	89 (11.16)	IND (AKU)	16 (2.01)	32 (4.02)
79	BJP	430 (66.46)	INC	191 (29.52)	239 (36.94)	IND (SR)	16 (2.47)	10 (1.55)
80	BJP	401 (70.6)	INC	146 (25.7)	255 (44.9)	CPI	7 (1.23)	14 (2.46)
81	BJP	445 (59.18)	INC	259 (34.44)	186 (24.74)	CPI	10 (1.33)	38 (5.05)
82	BJP	477 (51.68)	INC	396 (42.9)	81 (8.78)	CPI	12 (1.3)	38 (4.12)
83	BJP	300 (47.24)	INC	299 (47.09)	1 (0.15)	CPI	8 (1.26)	28 (4.41)
84	INC	285 (48.14)	BJP	264 (44.59)	21 (3.55)	CPI	12 (2.03)	31 (5.24)
85	INC	389 (74.81)	BJP	109 (20.96)	280 (53.85)	IND (AKU)	5 (0.96)	17 (3.27)
86	BJP	300 (55.76)	INC	209 (38.85)	91 (16.91)	CPI	8 (1.49)	21 (3.9)
87	BJP	378 (71.32)	INC	132 (24.91)	246 (46.41)	IND (RB)	6 (1.13)	14 (2.64)
88	BJP	522 (76.2)	INC	140 (20.44)	382 (55.76)	CPI	6 (0.88)	17 (2.48)
89	BJP	431 (57.85)	INC	252 (33.83)	179 (24.02)	IND (SR)	17 (2.28)	45 (6.04)
90	BJP	308 (61.23)	INC	176 (34.99)	132 (26.24)	CPI	4 (0.8)	15 (2.98)
91	BJP	290 (76.72)	INC	63 (16.67)	227 (60.05)	IND (SR)	10 (2.65)	15 (3.97)
92	INC	393 (65.94)	BJP	155 (26.01)	238 (39.93)	CPI	13 (2.18)	35 (5.87)
93	INC	360 (73.62)	IND (AKU)	61 (12.47)	299 (61.15)	BJP	44 (9)	24 (4.91)
94	INC	554 (63.61)	BJP	192 (22.04)	362 (41.57)	IND (SR)	30 (3.44)	95 (10.91)
95	INC	347 (53.38)	BJP	269 (41.38)	78 (12)	IND (SR)	12 (1.85)	22 (3.38)
96	INC	439 (48.14)	BJP	391 (42.87)	48 (5.27)	CPI	21 (2.3)	61 (6.69)
97	BJP	497 (79.52)	INC	114 (18.24)	383 (61.28)	IND (RB)	4 (0.64)	10 (1.6)
98	BJP	245 (61.71)	INC	131 (33)	114 (28.71)	CPI	6 (1.51)	15 (3.78)
99	BJP	362 (65.46)	INC	165 (29.84)	197 (35.62)	CPI	10 (1.81)	16 (2.89)
100	BJP	198 (47.94)	INC	198 (47.94)	0 (0)	CPI	9 (2.18)	8 (1.94)
101	BJP	318 (74.3)	INC	86 (20.09)	232 (54.21)	CPI	11 (2.57)	13 (3.04)
102	BJP	258 (58.77)	INC	131 (29.84)	127 (28.93)	IND (SR)	33 (7.52)	17 (3.87)
103	BJP	286 (58.49)	INC	109 (22.29)	177 (36.2)	IND (SR)	59 (12.07)	35 (7.16)
104	BJP	228 (67.66)	INC	96 (28.49)	132 (39.17)	IND (SR)	5 (1.48)	8 (2.37)
105	BJP	177 (56.73)	INC	129 (41.35)	48 (15.38)	CPI	1 (0.32)	5 (1.6)

Contd....

Socio-Economic Amenities - Rural

Access to Education Facilities

Particulars	Number of Villages (% of Population)				
	Available	Not Available	If Not Available (Distance of Nearest Facility)		
			A	B	C
Govt. Primary School	283 (96)	39 (4)	31 (2)	1 (0)	0 (0)
Private Primary School	30 (18)	292 (82)	1 (0)	0 (0)	0 (0)
Govt. Middle School	89 (43)	233 (57)	194 (44)	15 (5)	3 (0)
Private Middle School	7 (6)	315 (94)	10 (2)	0 (0)	0 (0)
Govt. Secondary School	34 (18)	288 (82)	178 (45)	75 (24)	7 (2)
Private Secondary School	11 (7)	311 (93)	15 (4)	0 (0)	0 (0)
Govt. Senior Secondary School	4 (3)	318 (97)	93 (28)	151 (45)	66 (21)
Private Senior Secondary School	1 (1)	321 (99)	5 (2)	1 (0)	1 (0)
Govt. Arts and Science Degree College	2 (2)	320 (98)	40 (13)	85 (26)	186 (57)
Private Arts and Science Degree College	0 (0)	322 (100)	4 (1)	3 (1)	2 (0)
Govt. Engineering College	0 (0)	322 (100)	2 (0)	1 (0)	319 (100)
Private Engineering College	0 (0)	322 (100)	0 (0)	0 (0)	0 (0)
Govt. Medicine College	0 (0)	322 (100)	2 (0)	1 (0)	319 (100)
Private Medicine College	0 (0)	322 (100)	0 (0)	0 (0)	0 (0)
Govt. Management Institute	0 (0)	322 (100)	2 (0)	0 (0)	231 (71)
Private Management Institute	0 (0)	322 (100)	0 (0)	0 (0)	87 (28)
Govt. Polytechnic	0 (0)	322 (100)	1 (0)	2 (1)	284 (89)
Private Polytechnic	0 (0)	322 (100)	0 (0)	0 (0)	2 (0)
Govt. Vocational Training School/ITI	0 (0)	322 (100)	4 (2)	37 (14)	243 (74)
Private Vocational Training School/ITI	0 (0)	322 (100)	0 (0)	0 (0)	1 (0)
Govt. Non Formal Training Centre	0 (0)	322 (100)	0 (0)	2 (0)	119 (40)
Private Non Formal Training Centre	0 (0)	322 (100)	0 (0)	1 (0)	6 (2)
Govt. School For Disabled	0 (0)	322 (100)	6 (2)	14 (4)	112 (40)
Private School For Disabled	0 (0)	322 (100)	22 (7)	22 (7)	90 (22)
Government Others	0 (0)	322 (100)	2 (1)	1 (0)	82 (26)
Private Others	0 (0)	322 (100)	1 (1)	6 (3)	46 (12)

Note : Distance A : Less than 5 km; B : Between 5-10 km; C : 10+ km.; Source : Data Analysis is based on 2011 Census.

DISCLAIMER

The Terms of Use and Disclaimer of Datanet India Private Limited (hereinafter referred to as "Datanet") for use of this analysis report of **Moran Assembly Constituency (Moran Vidhan Sabha) :-**

1. **Assembly Factbook™** is a Registered Trade Mark owned by Datanet.
2. All the maps are sketched and graphical representation only and have not been drawn to the scale and also not to represent the actual geographical area or boundary of the unit.
3. The data for the aforesaid analysis is based on authentic sources and has been culled from the various publications of Census, CSO and NSSO for district and block level data, various central and state government departments, Central & State Elections Commissions and the concerned Returning Officers' releases, Electoral Rolls, Election results and allied publications, internal assessment, surveys, estimates and analysis. Therefore, certain adjustment of data at micro level may have been done to arrive closer to the macro data.
4. Data have been provided on an "As Is" and "As AVAILABLE" basis
5. The colours shown in the maps or diagram and charts of a particular party, alliance or AC are indicative and do not represent them.
6. This publication which includes maps, sheets, graphs and data would be the property under copyright of Datanet only. The user may use these for its internal study, analysis and research purposes. It's public display, re-selling or any commercial uses by the user are not allowed.
7. Datanet has taken due care and caution in compilation and processing of data and allied information, but does not guarantee the accuracy, adequacy or completeness of any information/analysis and will be not responsible for any errors or omissions or for the results obtained from the use of such information/analysis.
8. All the contents for the publication have been culled from various authentic sources and Datanet reasonably believes such sources to be reliable, but does not make any representations, express or implied as to the accuracy or fitness of use of such information. The information or contents of the information/analysis do not constitute advice and should not be relied upon in making (or refraining from making) any decision. Any reliance placed upon the information provided by Datanet is the sole responsibility and strictly at the user's risk.
9. In no event will Datanet be liable for any damages (including, without limitation, damages for loss of business projects, or loss of profits) arising in contract, tort or otherwise from the use of or inability to use any of its contents, or from any action taken (or refrained from being taken) as a result of using the analysis or any of its contents. Datanet its directors, owners, editors, officials, employees, distributor and agents or any associate will not be liable for any errors in the information contained or any consequences arising from the use of the contents of the provided information/analysis.
10. If any provision of these terms and conditions is held invalid or illegal or unenforceable for any reason by any court of competent jurisdiction, such provision shall be severed and the remainder of provisions of the terms and conditions shall continue in full force and effect as if the Term of Use had been executed with the invalid, illegal or unenforceable provision eliminated.
11. If there are any discrepancies in the information provided, please bring it to attention of Datanet for suitable rectification measures.

**Buy Online This Complete Book At
Datanet India eBooks Store**

www.indiastatpublications.com

or go directly at

[http://www.indiastatpublications.com/
Assembly_factbook/Assam/Dibrugarh/ Moran](http://www.indiastatpublications.com/Assembly_factbook/Assam/Dibrugarh/Moran)

 **indiastat**elections

