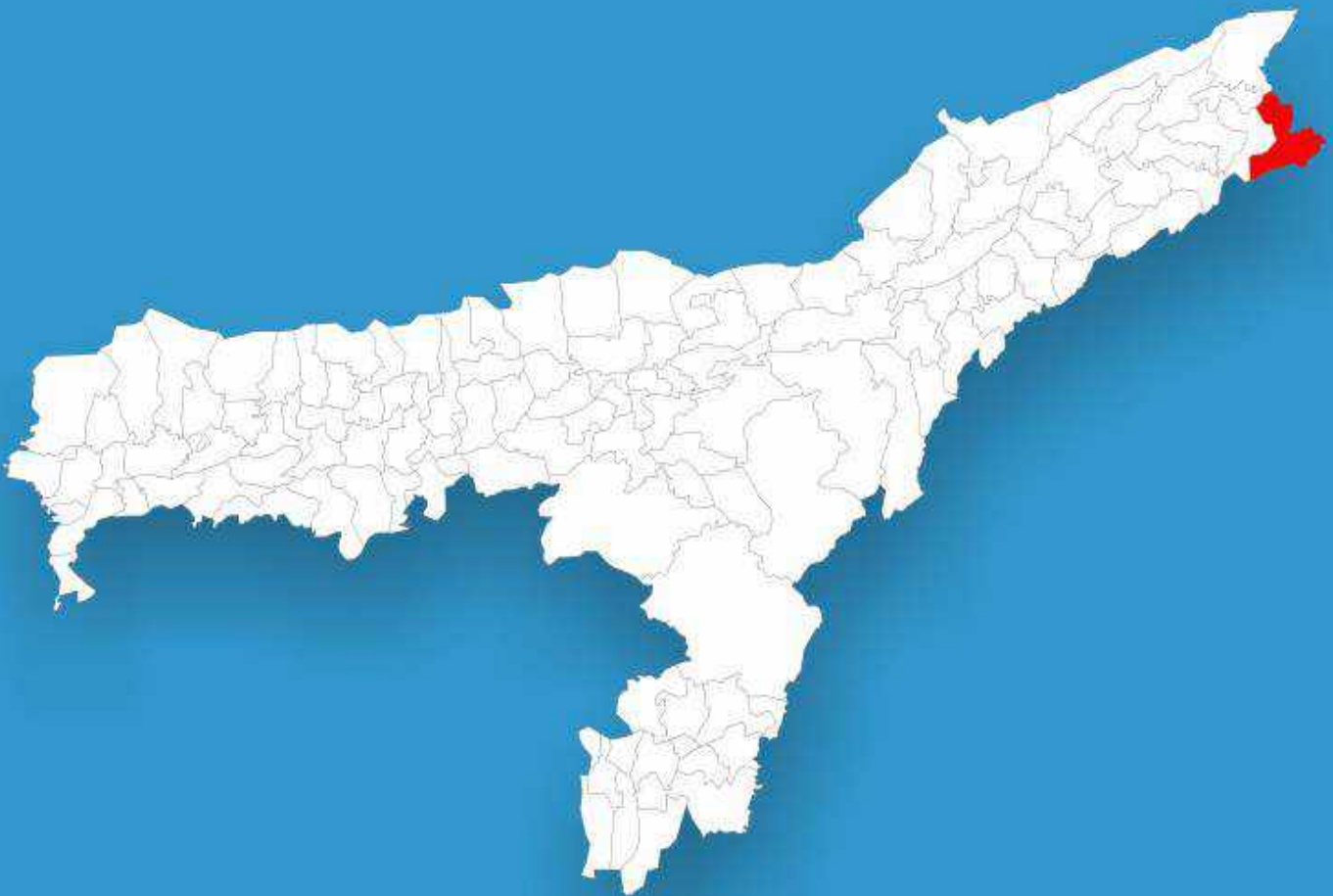




Assam

# Assembly Factbook™

Margherita Assembly Constituency



Key Electoral Data of Margherita  
Assembly Constituency (Vidhan Sabha)

Assam

# Assembly Factbook™

Margherita Assembly Constituency



Margherita Vidhan Sabha

## **Editor & Director**

Dr. R.K. Thukral

## **Research Editor**

Dr. Shafeeq Rahman

## **Compiled, Researched and Published by Datanet India Pvt. Ltd.**

D-100, 1st Floor,

Okhla Industrial Area, Phase-I,  
New Delhi- 110020.

Ph.: 91-11- 43580781-84

Email : support@indiastatpublications.com

Website : www.indiastatelections.com

## **Online Book Store :**

www.indiastatpublications.com

**Report No. :** AFB/AS-124-0125

**ISBN :** 978-93-5313-404-4

**First Edition :** January, 2018

**Eighth Updated Edition :** January, 2025

**Price :** Rs. 11500/-

US\$ 310

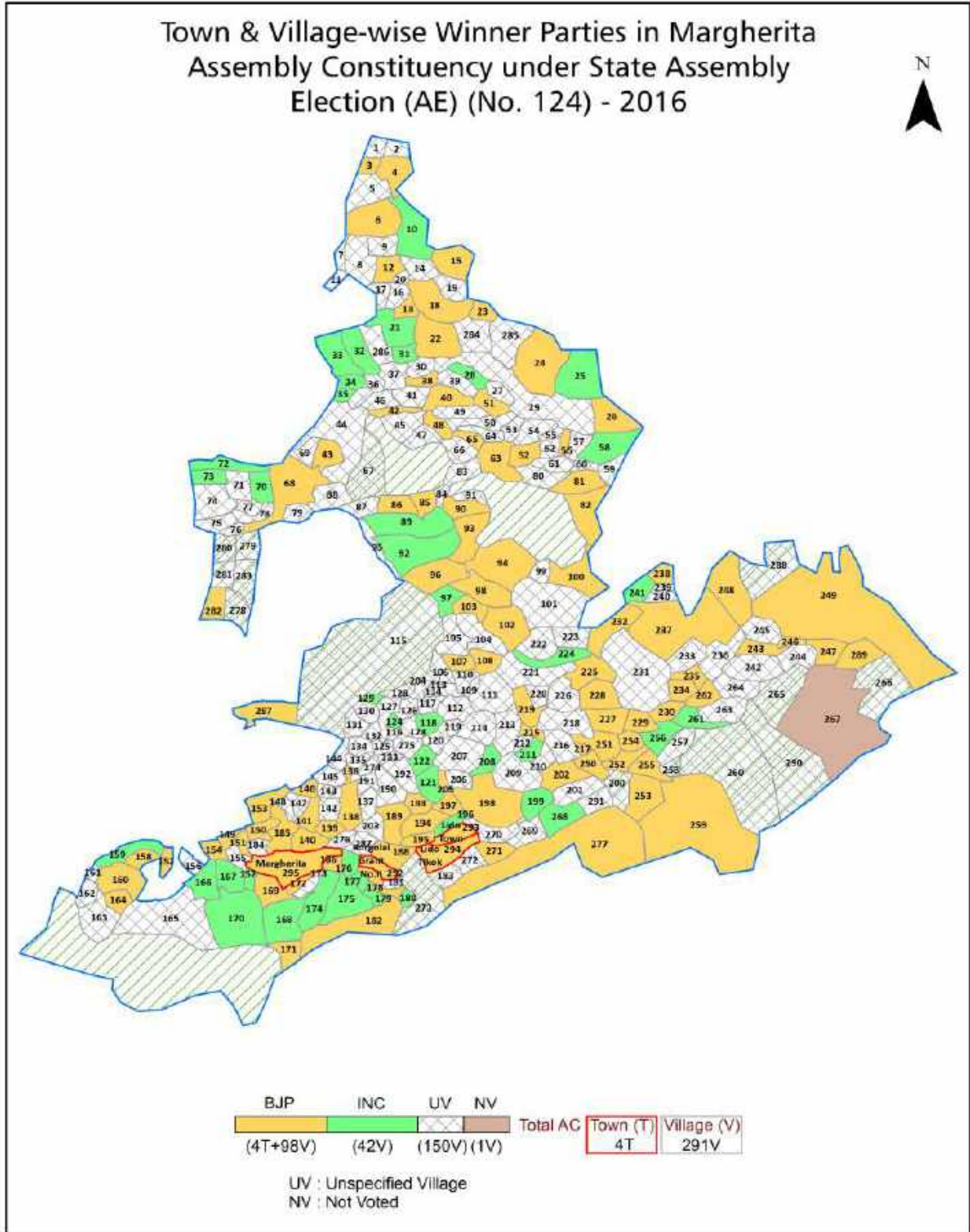
## **© Datanet India Pvt. Ltd.**

All rights reserved. No part of this book may be reproduced, stored in a retrieval system or transmitted in any form or by any means, mechanical photocopying, photographing, scanning, recording or otherwise without the prior written permission of the publisher. Please refer to Disclaimer at page no. 174 for the use of this publication.

Printed in India

No.	Particulars	Page No.
	<b>Introduction</b>	
1	Assembly Constituency -(Vidhan Sabha) at a Glance   Features of Assembly as per Delimitation Commission of India (2008)	1-2
	<b>Location and Political Maps</b>	
2	Location Map   Boundaries of Assembly Constituency -(Vidhan Sabha) in District   Boundaries of Assembly Constituency under Parliamentary Constituency -(Lok Sabha)   Town & Village-wise Winner Parties- 2024, 2021, 2019, 2016, 2014, 2011 and 2009	3-10
	<b>Administrative Setup (2011)</b>	
3	District   Sub-district   Towns   Villages   Inhabited Villages   Uninhabited Villages   Village Panchayat   Intermediate Panchayat	11-24
	<b>Demographics (2011)</b>	
4	Population   Households   Rural/Urban Population   Towns and Villages by Population Size   Sex Ratio (Total & 0-6 Years)   Religious Population   Social Population   Literacy Rate	25-26
	<b>Electoral Features</b>	
5	Important Dates of Last Elections Held   Electors by Gender   Service Electors   Voters   Voters Turnout   Polling Stations & Average Number of Electors per Polling Station   Electors by Age Group   Present Elected Representatives	27-32
	<b>Historical Summary Election Results</b>	
6	Vote Share of Major Parties   Winning Margin (Number & Percentage)   Polarity of Parties   Summary Result of Assembly Segment of Parliamentary Elections 2024, 2019, 2014, 2009, 2004 and 1999   Summary Result of Assembly Elections 2021, 2016, 2011, 2006, 2001, 1991, 1985, 1983 and 1978	33-50
	<b>Polling Station Level Election Results</b>	
7	Name and Number of Polling Station 2024, 2021, 2019, 2016, 2014, 2011 and 2009   Polling Station-wise Electors, Voters & Voters Turnout 2024, 2021, 2019, 2016, 2014, 2011 and 2009   Polling Station wise Elections Results 2024, 2021, 2019, 2016, 2014, 2011 and 2009	51-153
	<b>Share of Assembly Constituency</b>	
8	Share of Assembly Constituency -(Vidhan Sabha) in State, District and Parliamentary Constituency -(Lok Sabha)	154
	<b>Socio-Economic Amenities (2011)</b>	
9	Access to Administrative Units   Agricultural, Manufacturing and Industrial Commodities   Demographic Indicators   Education   Health & Manpower   Drinking Water Supply   Sanitation   Entertainment and Recreations Infrastructure   Power   Food Allocation Distribution and Marketing of Agriculture Commodities Infrastructure   Transport and Road Infrastructure   Communication   Banking and Financial Services   Land Use   Irrigation Source	156-170
10	<b>Abbreviation &amp; Sources</b>	172
11	<b>Disclaimer</b>	174

Location & Political Map



## Administrative Setup

### List of Village Panchayat & Intermediate Panchayat (Block) Name - 2011

Village Name	Village Panchayat Name	Intermediate Panchayat Name
112/109 Makum Assam T.C.No.3	Kamar Potty	Margherita
112/109/Nla Grant 2 Makum Tea Co.	Kamar Potty	Margherita
112/109/Nla Grant.1 Makum Tea Co.	Kamar Potty	Margherita
Abor Gaon N.C.	Jagen	Margherita
Alubari Gaon No.1	Inthem	Margherita
Alubari Gaon No.2	Katotong	Margherita
Alubari Gaon No.3	Katotong	Margherita
Ambikapur	Brahmajan	Margherita
Ambikapur N.C.	Brahmajan	Margherita
Amrit Gaon	Kumsai	Margherita
Assam Rly.Wla No.85	Lekhapani	Margherita
Baghmora Gaon	Katotong	Margherita
Balijan	Duarmara	Kakapathar
Balijan N.C.	Lekha Pani	Kakapathar
Balijan N.C.	Lekhapani	Margherita
Bapu Pathar No.1	Katotong	Margherita
Bapu Pathar No.2	Katotong	Margherita
Bebejia	Duarmara	Kakapathar
Bebejia N.C.	Duarmara	Kakapathar
Bisa Gaon No.1	Kumsai	Margherita
Bisa Gaon No.2	Kumsai	Margherita
Bishnupur N.C. No.1	Jagen	Margherita
Bishnupur N.C. No.2	Jagen	Margherita
Boka Pathar	Buridihing	Kakapathar
Boka Pathar N.C.	Buiridihing	Kakapathar
Bordirak	Kailashpur	Kakapathar
Borgolai Electric Line	Borgolai	Margherita
Borgolai Gaon No.1	Borgolai	Margherita
Borgolai Gaon No.2	Bargolai	Margherita

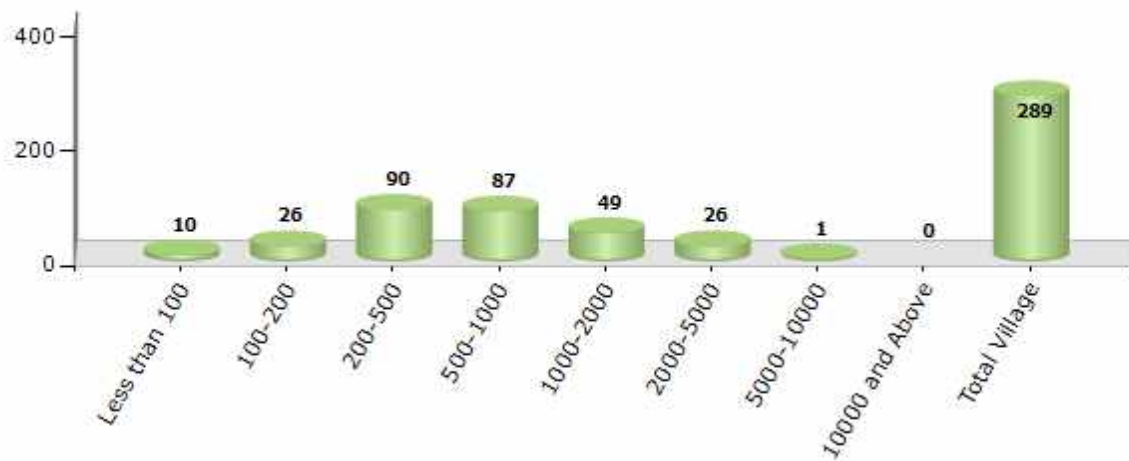
Contd....

## Demographics

### Number of Villages by Population Size - 2011

Less than 100	100-200	200-500	500-1000	1000-2000	2000-5000	5000-10000	10000 and Above	Total Village
10	26	90	87	49	26	1	0	289

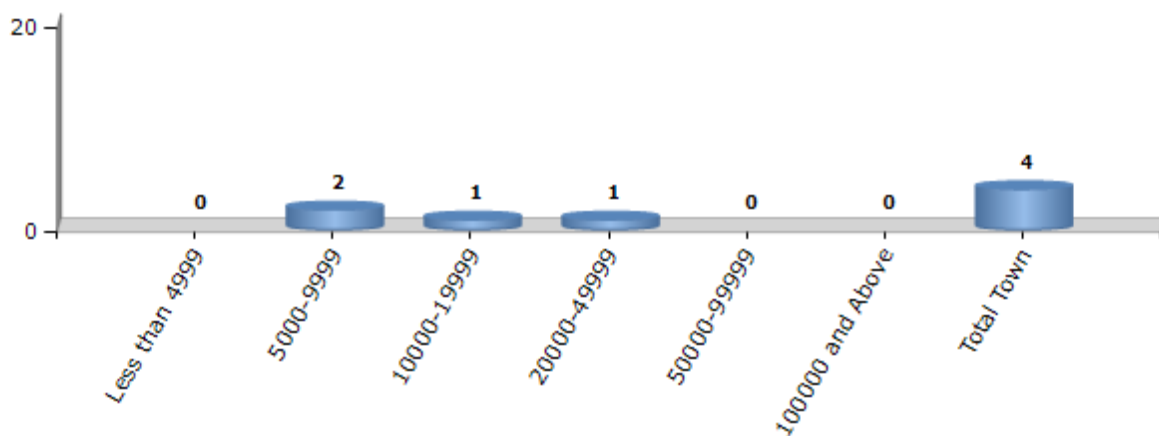
Number of Villages by Population Size - 2011



### Number of Towns by Population Size - 2011

Less than 4999	5000-9999	10000-19999	20000-49999	50000-99999	100000 and Above	Total Town
0	2	1	1	0	0	4

Number of Towns by Population Size - 2011

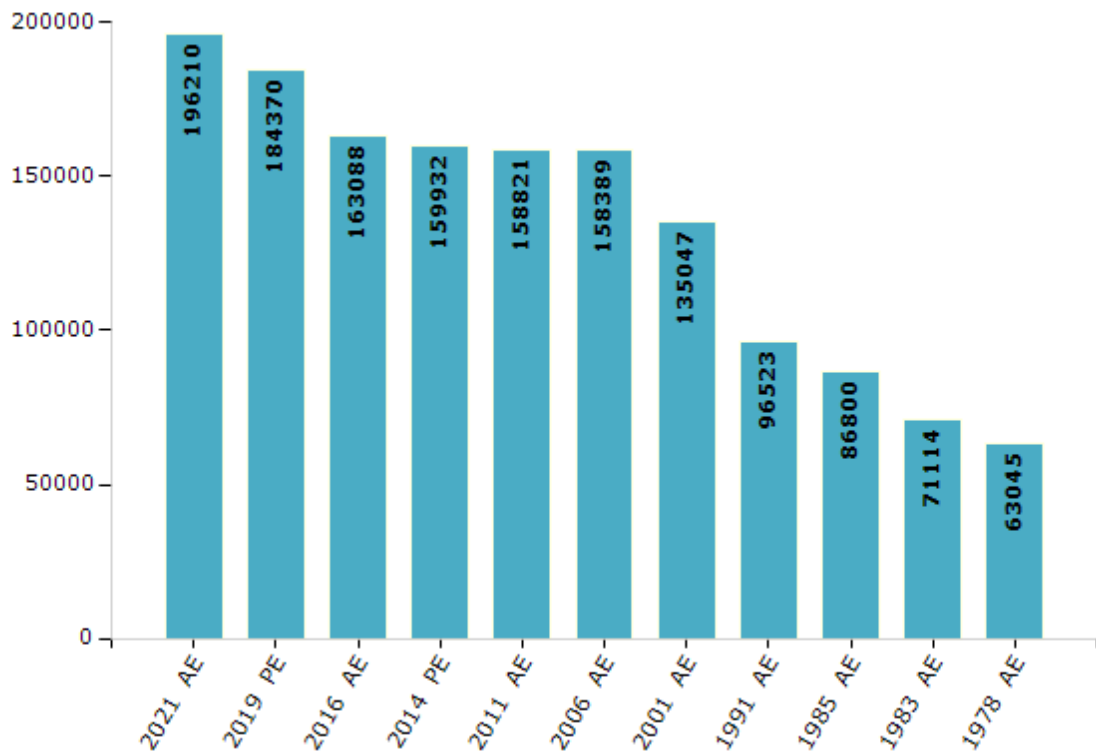


## Electoral Features

### Electors by Male & Female

Year	Male	Female	Others	Total	Year	Male	Female	Others	Total
2021 AE	99444	96766	0	196210	1996 AE	-	-	-	-
2019 PE	94226	90144	0	184370	1991 AE	48404	48119	-	96523
2016 AE	84238	78850	0	163088	1985 AE	46680	40120	-	86800
2014 PE	82677	77255	0	159932	1983 AE	39627	31487	-	71114
2011 AE	82642	76179	0	158821	1978 AE	34880	28165	-	63045
2009 PE	-	-	-	-	1972 AE	-	-	-	-
2006 AE	82245	76144	-	158389	1967 AE	-	-	-	-
2004 PE	-	-	-	-	1962 AE	-	-	-	-
2001 AE	70871	64176	-	135047	1957 AE	-	-	-	-
1999 PE	-	-	-	-	1952 AE	-	-	-	-

Number of Electors



Note : AE : Assembly Election, PE : Assembly Segment of Parliamentary Election

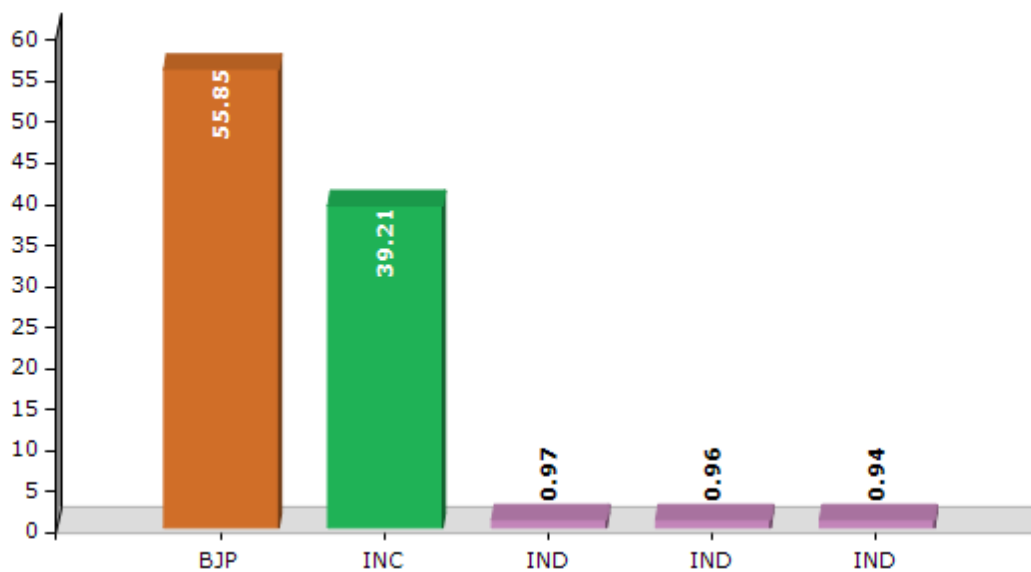


## Historical Summary Election Results

### Summary Result of Assembly Election - 2016

Candidate Name	Party	Votes	Votes %
Bhaskar Sharma	BJP	76365	55.85
Pradyut Bordoloi	INC	53621	39.21
Nidan Purty	IND	1332	0.97
Bishwanath Singha	IND	1306	0.96
Umesh Bora	IND	1289	0.94
Purna Chetri	IND	690	0.5
	NOTA	2137	1.56

Votes Percentage of Top Parties - 2016



## Polling Station Level Election Results

### Number and Name of Polling Stations (PS) (2016)

Number of Polling Stations	Name of Polling Stations	Number of Polling Stations	Name of Polling Stations
1	Kailashpur M.E School (R)	22	Philobari T.E Staff Club (R)
2	Kailashpur M.E School (L)	23	Philobari T.E Staff Club (L)
3	Sri Sri Madhavpur L.P School (R)	24	Chikarajan L.P School
4	Sri Sri Madhavpur L.P School (L)	25	Bokapather L.P School (R)
5	No. 2 Betoni L.P School	26	Bokapather L.P School (L)
6	Litong Gaon L.P School	27	Duarmara T.E L.P School (R)
7	Purbanchal M.E School	28	Duarmara T.E L.P School (M)
8	Talpathar Jaya L.P School	29	Duarmara T.E L.P School (L)
9	No. 1 Borhullong L.P School	30	Duarmara T.E Labour Club
10	Borhullong Govt. L.P School	31	Duarmara Patsala
11	Namhullong Gutibari L.P. School (R)	32	Bijuliban L.P School
12	Namhullong Gutibari L.P. School (L)	33	Dibrujan L.P School
13	Namhullong L.P. School	34	No. 3 Dibrujan L.P School
14	Gopinath Bordoloi M.E School	35	Toranipather L.P School
15	No. 1 Mohong Pathar Lp School (R)	36	Puranipukhuri M.V School
16	No. 1 Mohong Pathar Lp School (L)	37	Kathalguri L.P School (R)
17	Mahatma Gandhi High School (R)	38	Kathalguri L.P School (L)
18	Mahatma Gandhi High School (L)	39	Kanaipather L.P School
19	Madhavpur L.P School (R)	40	Kanaipather Indira L.P School
20	Madhavpur L.P School (L)	41	Kariajan M.E. School
21	Philobari T.E L.P School	42	Kujupather L.P School

Contd....

## Polling Station Level Election Results

### Polling Station-wise Votes Secured by Overall Top Five Parties in Margherita Assembly in Assembly Election (AE) under Dibrugarh Parliamentary Constituency in Assam (2016)

Number of Polling Station	Winner - Bhaskar Sharma (BJP)	Runner-up - Pradyut Bordoloi (INC)	3rd - Nidan Purty (IND)	4th - Bishwanath Singha (IND)	5th - Umesh Bora (IND)	NOTA	Other	Total Votes Secured
36	545	252	57	10	15	16	12	907
37	743	159	21	8	16	15	4	966
38	397	98	65	2	4	3	0	569
39	258	400	65	14	9	10	8	764
40	433	384	42	13	9	28	2	911
41	378	239	13	10	4	11	3	658
42	483	282	13	12	7	35	6	838
43	199	293	0	3	7	12	1	515
44	323	231	3	6	1	9	3	576
45	462	336	2	6	11	11	3	831
46	544	243	5	13	9	12	4	830
47	126	569	5	7	9	17	1	734
48	194	503	0	11	11	8	4	731
49	422	313	2	13	9	20	3	782
50	288	300	1	10	6	17	3	625
51	470	298	1	3	4	7	3	786
52	389	100	2	9	7	2	2	511
53	439	436	5	6	12	8	11	917
54	292	177	3	0	5	6	6	489
55	319	218	13	3	3	4	3	563
56	474	150	20	9	3	5	8	669
57	419	248	28	15	6	14	5	735
58	200	312	7	4	5	4	3	535
59	131	371	2	24	1	5	2	536
60	507	456	5	11	15	11	5	1010
61	470	272	4	3	9	12	2	772
62	387	410	6	4	7	6	7	827
63	415	309	5	4	10	17	1	761
64	275	290	2	8	13	25	2	615
65	688	378	4	7	12	11	3	1103
66	503	252	0	1	7	1	0	764
67	567	184	6	5	6	6	9	783
68	398	244	3	8	7	10	3	673
69	304	113	1	2	4	4	1	429
70	350	485	8	9	7	6	3	868

Contd....

## Polling Station Level Election Results

### Winner, Runner-up and 3rd Party Position & Winning Margin According to Polling Stations in Margherita Assembly in Assembly Election (AE) under Dibrugarh Parliamentary Constituency in Assam (2016)

Polling Station Number	Winner Party	Winner Votes (%)	Runner-up Party	Runner-up Votes (%)	Winning Margin Votes (%)	Third Party	Third Party Votes (%)	Other Votes (%)
71	BJP	437 (64.74)	INC	224 (33.19)	213 (31.55)	IND (BS)	7 (1.04)	7 (1.04)
72	BJP	320 (50.71)	INC	291 (46.12)	29 (4.59)	IND (BS)	3 (0.48)	17 (2.69)
73	BJP	444 (54.28)	INC	347 (42.42)	97 (11.86)	IND (BS)	7 (0.86)	20 (2.44)
74	BJP	605 (65.69)	INC	288 (31.27)	317 (34.42)	IND (NP)	11 (1.19)	17 (1.85)
75	BJP	960 (83.04)	INC	176 (15.22)	784 (67.82)	IND (PC)	7 (0.61)	13 (1.12)
76	BJP	774 (69.98)	INC	295 (26.67)	479 (43.31)	IND (BS)	10 (0.9)	27 (2.44)
77	BJP	457 (86.23)	INC	54 (10.19)	403 (76.04)	IND (UB)	6 (1.13)	13 (2.45)
78	BJP	574 (85.67)	INC	73 (10.9)	501 (74.77)	IND (PC)	8 (1.19)	15 (2.24)
79	BJP	786 (84.52)	INC	107 (11.51)	679 (73.01)	IND (UB)	11 (1.18)	26 (2.8)
80	BJP	195 (87.05)	INC	20 (8.93)	175 (78.12)	IND (UB)	3 (1.34)	6 (2.68)
81	INC	611 (55.7)	BJP	463 (42.21)	148 (13.49)	IND (BS)	7 (0.64)	16 (1.46)
82	BJP	594 (52.2)	INC	489 (42.97)	105 (9.23)	IND (UB)	19 (1.67)	36 (3.16)
83	BJP	597 (79.49)	INC	132 (17.58)	465 (61.91)	IND (UB)	7 (0.93)	15 (2)
84	BJP	501 (79.65)	INC	98 (15.58)	403 (64.07)	IND (PC)	11 (1.75)	19 (3.02)
85	BJP	71 (52.99)	INC	57 (42.54)	14 (10.45)	IND (BS)	3 (2.24)	3 (2.24)
86	INC	59 (57.84)	BJP	36 (35.29)	23 (22.55)	IND (BS)	1 (0.98)	6 (5.88)
87	BJP	599 (75.92)	INC	165 (20.91)	434 (55.01)	IND (UB)	8 (1.01)	17 (2.15)
88	BJP	578 (74.97)	INC	173 (22.44)	405 (52.53)	IND (BS)	6 (0.78)	14 (1.82)
89	BJP	575 (65.94)	INC	251 (28.78)	324 (37.16)	IND (UB)	12 (1.38)	34 (3.9)
90	BJP	200 (49.5)	INC	187 (46.29)	13 (3.21)	IND (BS)	4 (0.99)	13 (3.22)
91	BJP	318 (55.89)	INC	234 (41.12)	84 (14.77)	IND (NP)	6 (1.05)	11 (1.93)
92	BJP	437 (61.38)	INC	253 (35.53)	184 (25.85)	IND (UB)	11 (1.54)	11 (1.54)
93	BJP	459 (64.2)	INC	171 (23.92)	288 (40.28)	IND (BS)	15 (2.1)	70 (9.79)
94	BJP	562 (60.95)	INC	296 (32.1)	266 (28.85)	IND (BS)	21 (2.28)	43 (4.66)
95	BJP	367 (62.84)	INC	175 (29.97)	192 (32.87)	IND (NP)	8 (1.37)	34 (5.82)
96	BJP	498 (63.2)	INC	263 (33.38)	235 (29.82)	IND (NP)	10 (1.27)	17 (2.16)
97	BJP	555 (70.97)	INC	199 (25.45)	356 (45.52)	IND (NP)	9 (1.15)	19 (2.43)
98	INC	375 (49.15)	BJP	301 (39.45)	74 (9.7)	IND (NP)	58 (7.6)	29 (3.8)
99	INC	382 (54.49)	BJP	279 (39.8)	103 (14.69)	IND (NP)	17 (2.43)	23 (3.28)
100	BJP	265 (52.89)	INC	222 (44.31)	43 (8.58)	IND (BS)	6 (1.2)	8 (1.6)
101	BJP	367 (60.16)	INC	217 (35.57)	150 (24.59)	IND (UB)	11 (1.8)	15 (2.46)
102	BJP	395 (65.94)	INC	180 (30.05)	215 (35.89)	IND (PC)	9 (1.5)	15 (2.5)
103	BJP	304 (49.03)	INC	292 (47.1)	12 (1.93)	IND (UB)	5 (0.81)	19 (3.06)
104	BJP	520 (63.88)	INC	255 (31.33)	265 (32.55)	IND (BS)	8 (0.98)	31 (3.81)
105	BJP	510 (58.89)	INC	330 (38.11)	180 (20.78)	IND (UB)	9 (1.04)	17 (1.96)

Contd....

## Socio-Economic Amenities - Rural

### Access to Education Facilities

Particulars	Number of Villages (% of Population)				
	Available	Not Available	If Not Available (Distance of Nearest Facility)		
			A	B	C
Govt. Primary School	245 (93)	46 (7)	7 (0)	0 (0)	0 (0)
Private Primary School	117 (51)	174 (49)	0 (0)	0 (0)	0 (0)
Govt. Middle School	148 (56)	143 (44)	53 (10)	5 (2)	2 (0)
Private Middle School	55 (36)	236 (64)	5 (0)	0 (0)	0 (0)
Govt. Secondary School	61 (24)	230 (76)	72 (22)	50 (16)	39 (12)
Private Secondary School	60 (27)	231 (73)	3 (1)	0 (0)	1 (1)
Govt. Senior Secondary School	5 (3)	286 (97)	29 (13)	63 (18)	191 (64)
Private Senior Secondary School	1 (1)	290 (99)	0 (0)	0 (0)	0 (0)
Govt. Arts and Science Degree College	1 (1)	290 (99)	21 (12)	49 (15)	219 (72)
Private Arts and Science Degree College	0 (0)	291 (100)	0 (0)	0 (0)	1 (0)
Govt. Engineering College	0 (0)	291 (100)	0 (0)	0 (0)	291 (100)
Private Engineering College	0 (0)	291 (100)	0 (0)	0 (0)	0 (0)
Govt. Medicine College	0 (0)	291 (100)	0 (0)	0 (0)	291 (100)
Private Medicine College	0 (0)	291 (100)	0 (0)	0 (0)	0 (0)
Govt. Management Institute	0 (0)	291 (100)	0 (0)	0 (0)	291 (100)
Private Management Institute	0 (0)	291 (100)	0 (0)	0 (0)	0 (0)
Govt. Polytechnic	0 (0)	291 (100)	0 (0)	0 (0)	288 (99)
Private Polytechnic	0 (0)	291 (100)	0 (0)	0 (0)	0 (0)
Govt. Vocational Training School/ITI	0 (0)	291 (100)	0 (0)	1 (0)	288 (99)
Private Vocational Training School/ITI	0 (0)	291 (100)	0 (0)	0 (0)	0 (0)
Govt. Non Formal Training Centre	0 (0)	291 (100)	0 (0)	1 (0)	284 (96)
Private Non Formal Training Centre	0 (0)	291 (100)	0 (0)	0 (0)	1 (1)
Govt. School For Disabled	0 (0)	291 (100)	2 (0)	1 (0)	282 (98)
Private School For Disabled	0 (0)	291 (100)	0 (0)	0 (0)	0 (0)
Government Others	0 (0)	291 (100)	1 (1)	0 (0)	3 (1)
Private Others	0 (0)	291 (100)	0 (0)	0 (0)	0 (0)

Note : Distance A : Less than 5 km; B : Between 5-10 km; C : 10+ km.; Source : Data Analysis is based on 2011 Census.

## DISCLAIMER

The Terms of Use and Disclaimer of Datanet India Private Limited (hereinafter referred to as "Datanet") for use of this analysis report of **Margherita Assembly Constituency (Margherita Vidhan Sabha)** :-

1. **Assembly Factbook™** is a Registered Trade Mark owned by Datanet.
2. All the maps are sketched and graphical representation only and have not been drawn to the scale and also not to represent the actual geographical area or boundary of the unit.
3. The data for the aforesaid analysis is based on authentic sources and has been culled from the various publications of Census, CSO and NSSO for district and block level data, various central and state government departments, Central & State Elections Commissions and the concerned Returning Officers' releases, Electoral Rolls, Election results and allied publications, internal assessment, surveys, estimates and analysis. Therefore, certain adjustment of data at micro level may have been done to arrive closer to the macro data.
4. Data have been provided on an "As Is" and "As AVAILABLE" basis
5. The colours shown in the maps or diagram and charts of a particular party, alliance or AC are indicative and do not represent them.
6. This publication which includes maps, sheets, graphs and data would be the property under copyright of Datanet only. The user may use these for its internal study, analysis and research purposes. It's public display, re-selling or any commercial uses by the user are not allowed.
7. Datanet has taken due care and caution in compilation and processing of data and allied information, but does not guarantee the accuracy, adequacy or completeness of any information/analysis and will be not responsible for any errors or omissions or for the results obtained from the use of such information/analysis.
8. All the contents for the publication have been culled from various authentic sources and Datanet reasonably believes such sources to be reliable, but does not make any representations, express or implied as to the accuracy or fitness of use of such information. The information or contents of the information/analysis do not constitute advice and should not be relied upon in making (or refraining from making) any decision. Any reliance placed upon the information provided by Datanet is the sole responsibility and strictly at the user's risk.
9. In no event will Datanet be liable for any damages (including, without limitation, damages for loss of business projects, or loss of profits) arising in contract, tort or otherwise from the use of or inability to use any of its contents, or from any action taken (or refrained from being taken) as a result of using the analysis or any of its contents. Datanet its directors, owners, editors, officials, employees, distributor and agents or any associate will not be liable for any errors in the information contained or any consequences arising from the use of the contents of the provided information/analysis.
10. If any provision of these terms and conditions is held invalid or illegal or unenforceable for any reason by any court of competent jurisdiction, such provision shall be severed and the remainder of provisions of the terms and conditions shall continue in full force and effect as if the Term of Use had been executed with the invalid, illegal or unenforceable provision eliminated.
11. If there are any discrepancies in the information provided, please bring it to attention of Datanet for suitable rectification measures.

**Buy Online This Complete Book At  
Datanet India eBooks Store**

**[www.indiastatpublications.com](http://www.indiastatpublications.com)**

**or go directly at**

**[http://www.indiastatpublications.com/  
Assembly\\_factbook/Assam/Dibrugarh/ Margherita](http://www.indiastatpublications.com/Assembly_factbook/Assam/Dibrugarh/Margherita)**

 **india**stat**elections**

