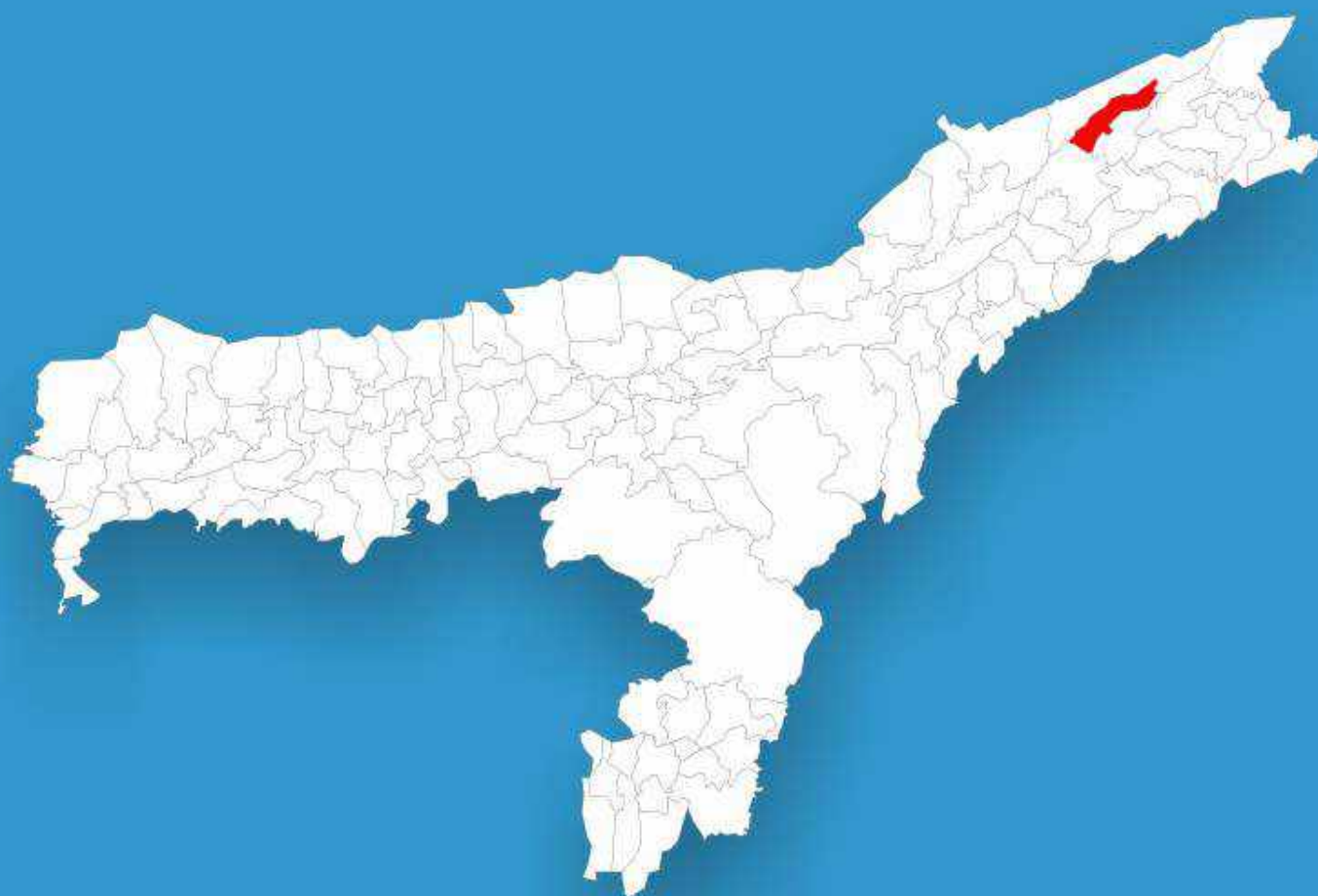




Assam

# Assembly Factbook™

Dibrugarh Assembly Constituency



Key Electoral Data of Dibrugarh  
Assembly Constituency (Vidhan Sabha)

Assam

# Assembly Factbook™

Dibrugarh Assembly Constituency



Dibrugarh Vidhan Sabha

## **Editor & Director**

Dr. R.K. Thukral

## **Research Editor**

Dr. Shafeeq Rahman

## **Compiled, Researched and Published by Datanet India Pvt. Ltd.**

D-100, 1st Floor,

Okhla Industrial Area, Phase-I,  
New Delhi- 110020.

Ph.: 91-11- 43580781-84

Email : support@indiastatpublications.com

Website : www.indiastatelections.com

## **Online Book Store :**

www.indiastatpublications.com

**Report No. :** AFB/AS-116-0125

**ISBN :** 978-93-5313-356-6

**First Edition :** January, 2018

**Eighth Updated Edition :** January, 2025

**Price :** Rs. 11500/-

US\$ 310

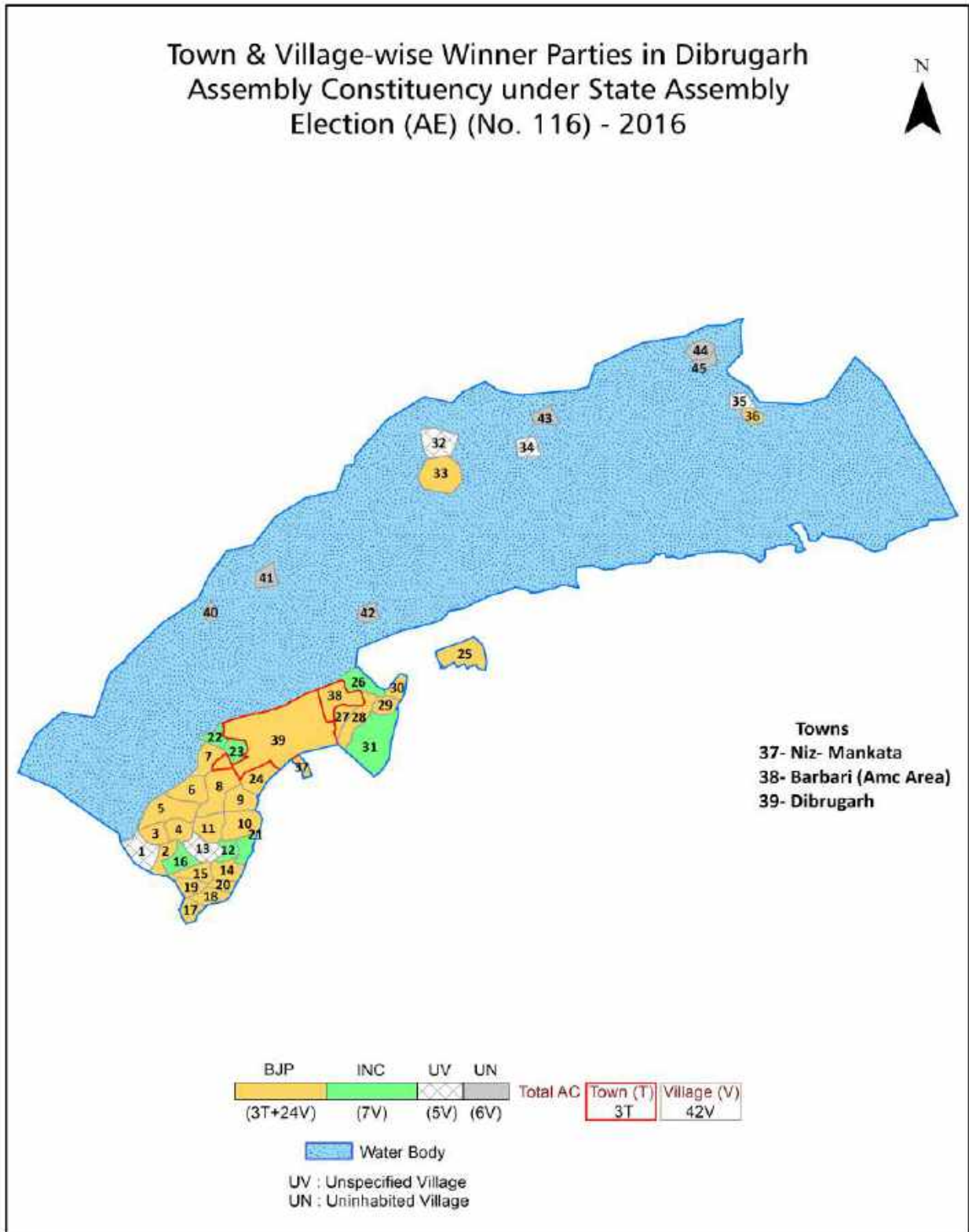
## **© Datanet India Pvt. Ltd.**

All rights reserved. No part of this book may be reproduced, stored in a retrieval system or transmitted in any form or by any means, mechanical photocopying, photographing, scanning, recording or otherwise without the prior written permission of the publisher. Please refer to Disclaimer at page no. 136 for the use of this publication.

Printed in India

No.	Particulars	Page No.
	<b>Introduction</b>	
1	Assembly Constituency -(Vidhan Sabha) at a Glance   Features of Assembly as per Delimitation Commission of India (2008)	1-2
	<b>Location and Political Maps</b>	
2	Location Map   Boundaries of Assembly Constituency -(Vidhan Sabha in District   Boundaries of Assembly Constituency under Parliamentary Constituency -(Lok Sabha)   Town & Village-wise Winner Parties- 2024, 2021, 2019, 2016, 2014, 2011 and 2009	3-10
	<b>Administrative Setup (2011)</b>	
3	District   Sub-district   Towns   Villages   Inhabited Villages   Uninhabited Villages   Village Panchayat   Intermediate Panchayat	11-15
	<b>Demographics (2011)</b>	
4	Population   Households   Rural/Urban Population   Towns and Villages by Population Size   Sex Ratio (Total & 0-6 Years)   Religious Population   Social Population   Literacy Rate	16-18
	<b>Electoral Features</b>	
5	Important Dates of Last Elections Held   Electors by Gender   Service Electors   Voters   Voters Turnout   Polling Stations & Average Number of Electors per Polling Station   Electors by Age Group   Present Elected Representatives	19-24
	<b>Historical Summary Election Results</b>	
6	Vote Share of Major Parties   Winning Margin (Number & Percentage   Polarity of Parties   Summary Result of Assembly Segment of Parliamentary Elections 2024, 2019, 2014, 2009, 2004 and 1999   Summary Result of Assembly Elections 2021, 2016, 2011, 2006, 2001, 1996, 1991, 1985, 1983, 1978, 1972, 1967, 1962, 1957 and 1952	25-49
	<b>Polling Station Level Election Results</b>	
7	Name and Number of Polling Station 2024, 2021, 2019, 2016, 2014, 2011 and 2009   Polling Station-wise Electors, Voters & Voters Turnout 2024, 2021, 2019, 2016, 2014, 2011 and 2009   Polling Station wise Elections Results 2024, 2021, 2019, 2016, 2014, 2011 and 2009	50-115
	<b>Share of Assembly Constituency</b>	
8	Share of Assembly Constituency -(Vidhan Sabha) in State, District and Parliamentary Constituency -(Lok Sabha)	116
	<b>Socio-Economic Amenities (2011)</b>	
9	Access to Administrative Units   Agricultural, Manufacturing and Industrial Commodities   Demographic Indicators   Education   Health & Manpower   Drinking Water Supply   Sanitation   Entertainment and Recreations Infrastructure   Power   Food Allocation Distribution and Marketing of Agriculture Commodities Infrastructure   Transport and Road Infrastructure   Communication   Banking and Financial Services   Land Use   Irrigation Source	118-132
10	<b>Abbreviation &amp; Sources</b>	134
11	<b>Disclaimer</b>	136

Location & Political Map



## Administrative Setup

### List of Village Panchayat & Intermediate Panchayat (Block) Name - 2011

Village Name	Village Panchayat Name	Intermediate Panchayat Name
Bagibill Gaon	-	Barbaruah
Barbari 12/141 Orr	-	Lahoal
Behia Chetia Gaon	-	Barbaruah
Behiating T.E.	-	Barbaruah
Bongal Gaon	-	Lahoal
Borahajer Konwar Gaon	-	Barbaruah
Borborua T.E. 13/76 Orr Grant	-	Barbaruah
Borpathar Konwar Gaon	-	Barbaruah
Borsaikia Gaon	-	Lahoal
Changamari Habi	-	Barbaruah
Changamari Tekela Gaon	-	Barbaruah
Changmai Gohain Gaon	-	Barbaruah
Charaki Chapori	-	Lahoal
Charkhalia Chapori	Rahmaria	Lahoal
Charkhalia Chapori	-	Lahoal
Chaulkhowa Grant Gaon	-	Lahoal
Dibuwal Dihingia Gaon	-	Barbaruah
Dighala Gaon	-	Barbaruah
Handiqui Chuk Gaon	-	Barbaruah
Hiloidhari Chandoi Gaon	-	Lahoal
Japara Gaon	-	Barbaruah
Kachari Gaon	-	Barbaruah
Kamar Gaon	-	Barbaruah
Konwar Handiqui Gaon	-	Barbaruah
Laimekuri Chapori	-	Lahoal
Mahmari Pather	-	Barbaruah
Maijan Grant Gaon	-	Lahoal
Matak Gaon	-	Barbaruah
Nagakhalia Gaon	-	Barbaruah

Contd....

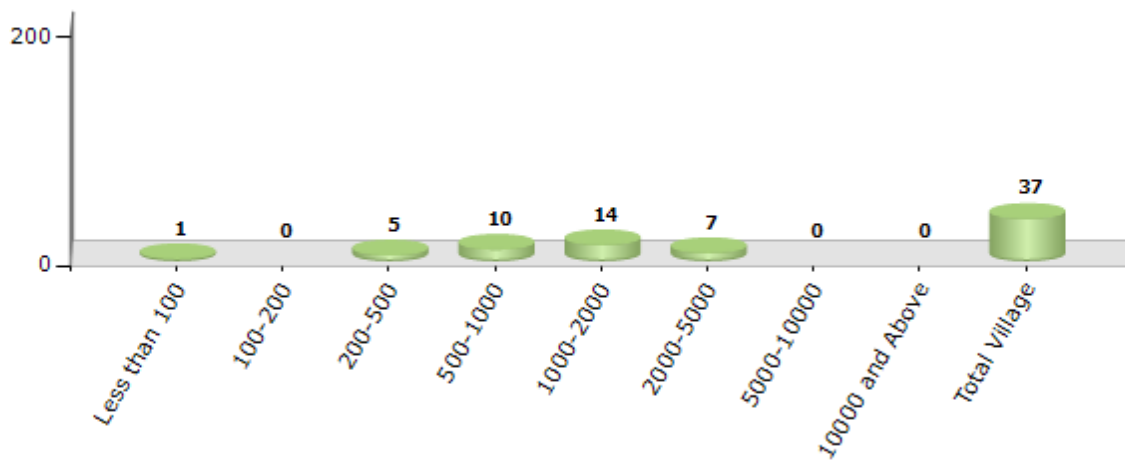


Demographics

Number of Villages by Population Size - 2011

Less than 100	100-200	200-500	500-1000	1000-2000	2000-5000	5000-10000	10000 and Above	Total Village
1	0	5	10	14	7	0	0	37

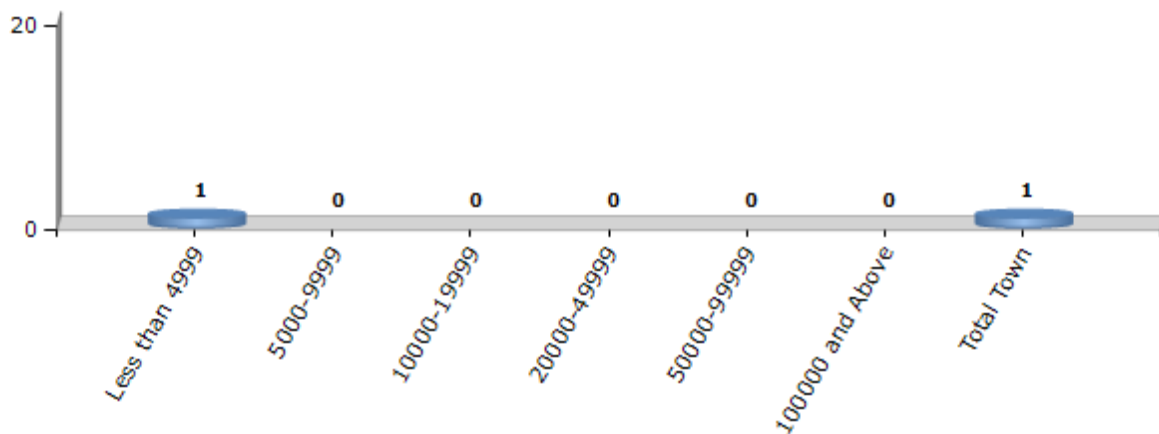
Number of Villages by Population Size - 2011



Number of Towns by Population Size - 2011

Less than 4999	5000-9999	10000-19999	20000-49999	50000-99999	100000 and Above	Total Town
1	0	0	0	0	0	1

Number of Towns by Population Size - 2011



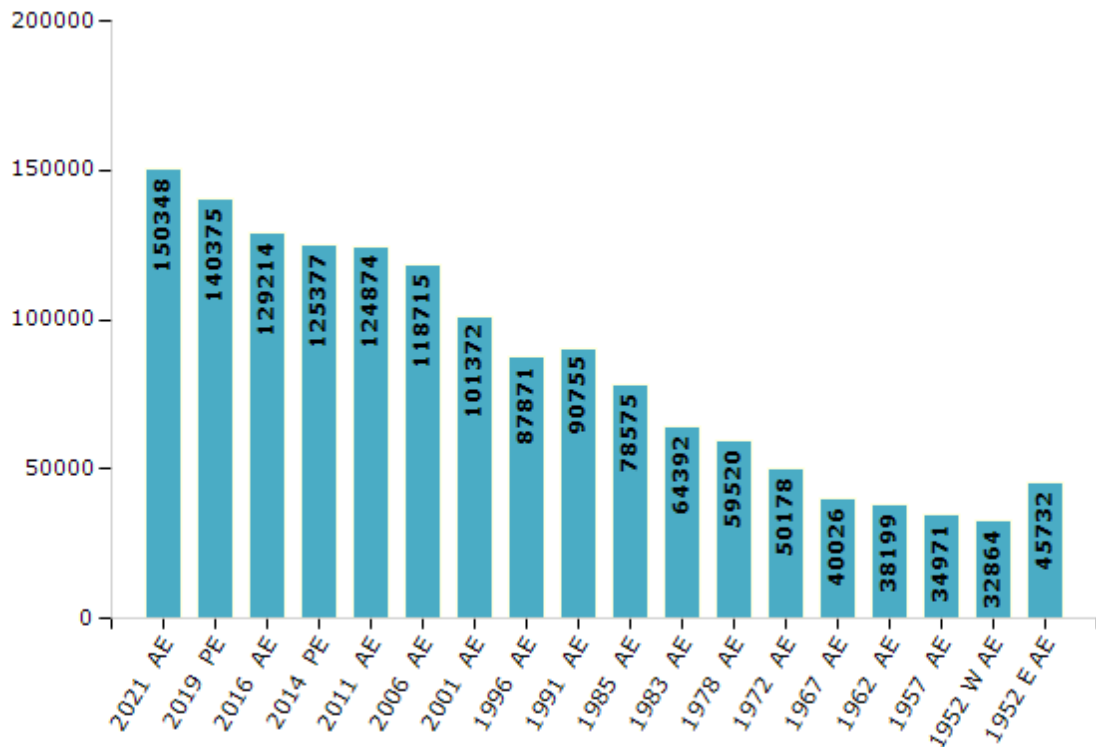
## Electoral Features

### Electors by Male & Female

Year	Male	Female	Others	Total
2021 AE	74410	75938	0	150348
2019 PE	70112	70262	1	140375
2016 AE	65430	63784	0	129214
2014 PE	64298	61079	0	125377
2011 AE	64919	59955	0	124874
2009 PE	-	-	-	-
2006 AE	62105	56610	-	118715
2004 PE	-	-	-	-
2001 AE	54623	46749	-	101372
1999 PE	-	-	-	-
1996 AE	46660	41211	-	87871

Year	Male	Female	Others	Total
1991 AE	51160	39595	-	90755
1985 AE	41645	36930	-	78575
1983 AE	35922	28470	-	64392
1978 AE	33532	25988	-	59520
1972 AE	28191	21987	-	50178
1967 AE	-	-	-	40026
1962 AE	-	-	-	38199
1957 AE	-	-	-	34971
1952 W AE	-	-	-	32864
1952 E AE	-	-	-	45732

Number of Electors



Note : AE : Assembly Election, PE : Assembly Segment of Parliamentary Election

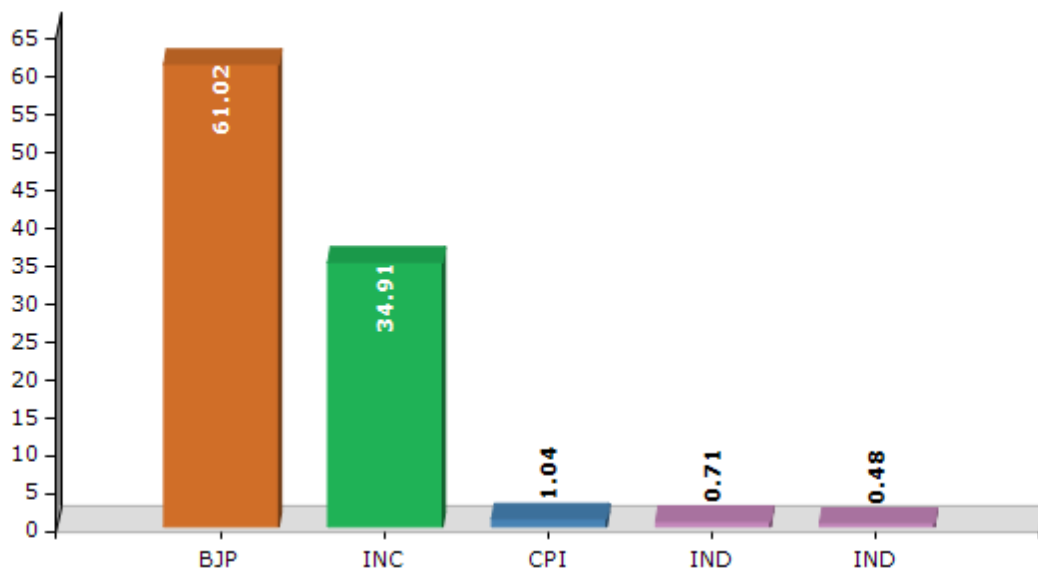


## Historical Summary Election Results

### Summary Result of Assembly Election - 2016

Candidate Name	Party	Votes	Votes %
Prasanta Phukan	BJP	63985	61.02
Chandra Kanta Barua	INC	36611	34.91
Diganta Phukan	CPI	1086	1.04
Bipul Chandra Das	IND	748	0.71
Avinash Singh	IND	503	0.48
Jugen Kachari	IND	501	0.48
Padmeswar Phukan	IND	311	0.3
	NOTA	1116	1.06

Votes Percentage of Top Parties - 2016



## Polling Station Level Election Results

### Number and Name of Polling Stations (PS) (2011)

Number of Polling Stations	Name of Polling Stations	Number of Polling Stations	Name of Polling Stations
1	Jamira Gohain M.V. School	22	Borpathar Konwar Gaon L.P. School
2	Patra Gaon L.P. School	23	Borpathar Konwar Gaon L.P. School (Left)
3	Na-Hazar Konwar Gaon L.P. School	24	Ratnapur L.P. School
4	Burha Hazar L.P. School (Right)	25	Komargaon L.P. School (N)
5	Burha Hazar L.P. School (Left)	26	Borpathar Girl's High School C. No. 1
6	Dibrual Gaon L.P. School (East)	27	Rajabheta L.P. School
7	Dibrual Gaon L.P. School (West)	28	Kamargaon L.P. School (South)
8	Barbaruah Te L.P. School (Right)	29	Poharikhanja L.P. School (S)
9	Barbaruah Te L.P. School (Left)	30	Rajabheta Panchayat Office Building
10	Gyanodoi L.P. School	31	Dibrugarh Fishery Co-Op Sociocy
11	Jamira Koiborta L.P. School	32	Dibrugarh Fishery Co-Op Society (West)
12	Jamira Te Crech House	33	Laluka Gaon L.P. School (Old Building)
13	Gandhiji Bidya Mandir	34	Laluka Gaon L.P. School (New Bldg.)
14	Chengamari L.P. School	35	No. 4 Muttak Gaon L.P. School
15	No. 1 Mohmari L.P. School	36	Kumaronichiga L.P. School (N)
16	Dighala Aithan L.P. School (East)	37	Kumaranichiga L.P. School (South)
17	Puhari Khania L.P. School	38	Kumaranichiga Balika L.P. School
18	Dighala Aithan L.P. School (West)	39	Charkhelja Chapari L.P. School
19	Behiating Te L.P. School	40	Chakia Hindi L.P. School
20	Rowamari Kachari Gaon L.P. School	41	Maijan Borsaikia L.P. School (South)
21	Handique Chuk M.E. School	42	Athelwood T.E. L.P. School

Contd....

## Polling Station Level Election Results

### Polling Station-wise Votes Secured by Overall Top Five Parties in Dibrugarh Assembly in Assembly Election (AE) under Dibrugarh Parliamentary Constituency in Assam (2011)

Number of Polling Station	Winner - Prasanta Phukan (BJP)	Runner-up - Kalyan Kumar Gogoi (INC)	3rd - Shyamal Baruah (AITC)	4th - Thaneswar Borah (AGP)	5th - Parbez Khan (AIUDF)	Other	Total Votes Secured
36	117	122	34	127	4	11	415
37	320	197	13	9	2	12	553
38	414	179	35	10	2	6	646
39	269	115	40	10	10	48	492
40	160	91	30	8	2	34	325
41	215	390	41	29	17	34	726
42	113	116	42	6	5	8	290
43	358	324	44	32	14	30	802
44	370	154	54	19	6	19	622
45	117	88	17	10	1	4	237
46	400	203	14	9	2	7	635
47	147	210	80	10	0	14	461
48	284	130	32	20	6	9	481
49	110	291	42	11	10	70	534
50	222	209	15	11	7	16	480
51	208	191	31	7	6	9	452
52	374	228	19	13	3	11	648
53	138	309	30	10	52	12	551
54	272	118	38	6	14	10	458
55	560	172	77	18	10	19	856
56	331	282	50	14	51	23	751
57	278	337	66	16	6	72	775
58	510	184	37	10	16	25	782
59	287	79	27	5	20	13	431
60	240	117	21	11	24	11	424
61	302	87	41	9	6	32	477
62	243	206	52	10	11	21	543
63	299	92	52	8	3	3	457
64	324	96	25	16	1	5	467
65	316	133	29	16	9	7	510
66	254	84	18	11	1	2	370
67	371	145	88	12	1	20	637
68	360	89	53	11	4	8	525
69	294	190	38	23	5	9	559
70	276	90	18	12	4	3	403

Contd....

## Polling Station Level Election Results

### Winner, Runner-up and 3rd Party Position & Winning Margin According to Polling Stations in Dibrugarh Assembly in Assembly Election (AE) under Dibrugarh Parliamentary Constituency in Assam (2011)

Polling Station Number	Winner Party	Winner Votes (%)	Runner-up Party	Runner-up Votes (%)	Winning Margin Votes (%)	Third Party	Third Party Votes (%)	Other Votes (%)
71	BJP	206 (45.27)	INC	196 (43.08)	10 (2.19)	AITC	30 (6.59)	23 (5.05)
72	BJP	274 (66.5)	INC	86 (20.87)	188 (45.63)	AITC	39 (9.47)	13 (3.16)
73	BJP	409 (76.74)	INC	77 (14.45)	332 (62.29)	AITC	33 (6.19)	14 (2.63)
74	BJP	470 (63.77)	INC	208 (28.22)	262 (35.55)	AIUDF	20 (2.71)	39 (5.29)
75	BJP	282 (53.01)	INC	203 (38.16)	79 (14.85)	AITC	28 (5.26)	19 (3.57)
76	BJP	320 (44.63)	INC	265 (36.96)	55 (7.67)	AITC	49 (6.83)	83 (11.58)
77	BJP	305 (52.5)	INC	204 (35.11)	101 (17.39)	AITC	34 (5.85)	38 (6.54)
78	BJP	337 (76.07)	INC	86 (19.41)	251 (56.66)	AITC	12 (2.71)	8 (1.81)
79	BJP	422 (81.94)	INC	47 (9.13)	375 (72.81)	AITC	17 (3.3)	29 (5.63)
80	BJP	375 (65.56)	INC	158 (27.62)	217 (37.94)	AITC	21 (3.67)	18 (3.15)
81	BJP	315 (71.43)	INC	88 (19.95)	227 (51.48)	AITC	26 (5.9)	12 (2.72)
82	BJP	708 (81.94)	INC	96 (11.11)	612 (70.83)	AITC	28 (3.24)	32 (3.7)
83	BJP	432 (77.01)	INC	75 (13.37)	357 (63.64)	AITC	18 (3.21)	36 (6.42)
84	BJP	402 (75)	INC	88 (16.42)	314 (58.58)	AITC	34 (6.34)	12 (2.24)
85	BJP	352 (84.41)	INC	36 (8.63)	316 (75.78)	AITC	14 (3.36)	15 (3.6)
86	BJP	576 (67.21)	INC	166 (19.37)	410 (47.84)	AITC	52 (6.07)	63 (7.35)
87	BJP	416 (72.22)	INC	120 (20.83)	296 (51.39)	AITC	19 (3.3)	21 (3.65)
88	BJP	381 (72.3)	INC	107 (20.3)	274 (52)	AITC	18 (3.42)	21 (3.98)
89	BJP	665 (74.97)	INC	159 (17.93)	506 (57.04)	AITC	39 (4.4)	24 (2.71)
90	BJP	357 (75.64)	INC	87 (18.43)	270 (57.21)	AITC	8 (1.69)	20 (4.24)
91	BJP	347 (79.41)	INC	67 (15.33)	280 (64.08)	AITC	13 (2.97)	10 (2.29)
92	BJP	347 (81.26)	INC	56 (13.11)	291 (68.15)	AITC	7 (1.64)	17 (3.98)
93	BJP	265 (81.04)	INC	39 (11.93)	226 (69.11)	AITC	17 (5.2)	6 (1.83)
94	BJP	597 (80.78)	INC	99 (13.4)	498 (67.38)	AITC	21 (2.84)	22 (2.98)
95	BJP	323 (58.41)	INC	166 (30.02)	157 (28.39)	AIUDF	35 (6.33)	29 (5.24)
96	BJP	283 (55.06)	INC	186 (36.19)	97 (18.87)	AITC	14 (2.72)	31 (6.03)
97	BJP	419 (73.51)	INC	128 (22.46)	291 (51.05)	AIUDF	8 (1.4)	15 (2.63)
98	BJP	242 (58.6)	INC	144 (34.87)	98 (23.73)	AIUDF	13 (3.15)	14 (3.39)
99	BJP	374 (47.28)	INC	335 (42.35)	39 (4.93)	AIUDF	38 (4.8)	44 (5.56)
100	BJP	422 (57.97)	INC	255 (35.03)	167 (22.94)	AITC	21 (2.88)	30 (4.12)
101	BJP	178 (52.82)	INC	101 (29.97)	77 (22.85)	AITC	35 (10.39)	23 (6.82)
102	BJP	177 (63.67)	INC	70 (25.18)	107 (38.49)	AITC	23 (8.27)	8 (2.88)
103	BJP	319 (68.16)	INC	105 (22.44)	214 (45.72)	AITC	27 (5.77)	17 (3.63)
104	BJP	294 (60)	INC	157 (32.04)	137 (27.96)	AITC	17 (3.47)	22 (4.49)
105	BJP	473 (70.49)	INC	148 (22.06)	325 (48.43)	AITC	18 (2.68)	32 (4.77)

Contd....

## Socio-Economic Amenities - Rural

### Access to Education Facilities

Particulars	Number of Villages (% of Population)				
	Available	Not Available	If Not Available (Distance of Nearest Facility)		
			A	B	C
Govt. Primary School	36 (100)	0 (0)	0 (0)	0 (0)	0 (0)
Private Primary School	1 (3)	35 (97)	0 (0)	0 (0)	0 (0)
Govt. Middle School	13 (53)	23 (47)	17 (41)	3 (3)	3 (3)
Private Middle School	0 (0)	36 (100)	0 (0)	0 (0)	0 (0)
Govt. Secondary School	6 (27)	30 (73)	21 (60)	6 (10)	3 (3)
Private Secondary School	0 (0)	36 (100)	0 (0)	0 (0)	0 (0)
Govt. Senior Secondary School	0 (0)	36 (100)	19 (65)	14 (32)	3 (3)
Private Senior Secondary School	0 (0)	36 (100)	0 (0)	0 (0)	0 (0)
Govt. Arts and Science Degree College	0 (0)	36 (100)	6 (15)	23 (68)	5 (6)
Private Arts and Science Degree College	0 (0)	36 (100)	1 (8)	0 (0)	1 (3)
Govt. Engineering College	0 (0)	36 (100)	0 (0)	0 (0)	36 (100)
Private Engineering College	0 (0)	36 (100)	0 (0)	0 (0)	0 (0)
Govt. Medicine College	0 (0)	36 (100)	8 (28)	19 (59)	9 (13)
Private Medicine College	0 (0)	36 (100)	0 (0)	0 (0)	0 (0)
Govt. Management Institute	0 (0)	36 (100)	2 (9)	2 (8)	6 (6)
Private Management Institute	0 (0)	36 (100)	4 (13)	20 (60)	2 (4)
Govt. Polytechnic	0 (0)	36 (100)	4 (16)	10 (32)	22 (52)
Private Polytechnic	0 (0)	36 (100)	0 (0)	0 (0)	0 (0)
Govt. Vocational Training School/ITI	0 (0)	36 (100)	9 (38)	11 (25)	15 (34)
Private Vocational Training School/ITI	0 (0)	36 (100)	0 (0)	0 (0)	0 (0)
Govt. Non Formal Training Centre	0 (0)	36 (100)	6 (21)	20 (60)	8 (10)
Private Non Formal Training Centre	0 (0)	36 (100)	0 (0)	1 (5)	0 (0)
Govt. School For Disabled	0 (0)	36 (100)	6 (21)	20 (60)	7 (10)
Private School For Disabled	0 (0)	36 (100)	0 (0)	0 (0)	0 (0)
Government Others	0 (0)	36 (100)	1 (1)	9 (30)	5 (8)
Private Others	0 (0)	36 (100)	0 (0)	1 (5)	0 (0)

Note : Distance A : Less than 5 km; B : Between 5-10 km; C : 10+ km.; Source : Data Analysis is based on 2011 Census.

## DISCLAIMER

The Terms of Use and Disclaimer of Datanet India Private Limited (hereinafter referred to as "Datanet") for use of this analysis report of **Dibrugarh Assembly Constituency (Dibrugarh Vidhan Sabha)** :-

1. **Assembly Factbook™** is a Registered Trade Mark owned by Datanet.
2. All the maps are sketched and graphical representation only and have not been drawn to the scale and also not to represent the actual geographical area or boundary of the unit.
3. The data for the aforesaid analysis is based on authentic sources and has been culled from the various publications of Census, CSO and NSSO for district and block level data, various central and state government departments, Central & State Elections Commissions and the concerned Returning Officers' releases, Electoral Rolls, Election results and allied publications, internal assessment, surveys, estimates and analysis. Therefore, certain adjustment of data at micro level may have been done to arrive closer to the macro data.
4. Data have been provided on an "As Is" and "As AVAILABLE" basis
5. The colours shown in the maps or diagram and charts of a particular party, alliance or AC are indicative and do not represent them.
6. This publication which includes maps, sheets, graphs and data would be the property under copyright of Datanet only. The user may use these for its internal study, analysis and research purposes. It's public display, re-selling or any commercial uses by the user are not allowed.
7. Datanet has taken due care and caution in compilation and processing of data and allied information, but does not guarantee the accuracy, adequacy or completeness of any information/analysis and will be not responsible for any errors or omissions or for the results obtained from the use of such information/analysis.
8. All the contents for the publication have been culled from various authentic sources and Datanet reasonably believes such sources to be reliable, but does not make any representations, express or implied as to the accuracy or fitness of use of such information. The information or contents of the information/analysis do not constitute advice and should not be relied upon in making (or refraining from making) any decision. Any reliance placed upon the information provided by Datanet is the sole responsibility and strictly at the user's risk.
9. In no event will Datanet be liable for any damages (including, without limitation, damages for loss of business projects, or loss of profits) arising in contract, tort or otherwise from the use of or inability to use any of its contents, or from any action taken (or refrained from being taken) as a result of using the analysis or any of its contents. Datanet its directors, owners, editors, officials, employees, distributor and agents or any associate will not be liable for any errors in the information contained or any consequences arising from the use of the contents of the provided information/analysis.
10. If any provision of these terms and conditions is held invalid or illegal or unenforceable for any reason by any court of competent jurisdiction, such provision shall be severed and the remainder of provisions of the terms and conditions shall continue in full force and effect as if the Term of Use had been executed with the invalid, illegal or unenforceable provision eliminated.
11. If there are any discrepancies in the information provided, please bring it to attention of Datanet for suitable rectification measures.

Buy Online This Complete Book At  
**Datanet India eBooks Store**

[www.indiastatpublications.com](http://www.indiastatpublications.com)

or go directly at

[http://www.indiastatpublications.com/  
Assembly\\_factbook/Assam/Dibrugarh/ Dibrugarh](http://www.indiastatpublications.com/Assembly_factbook/Assam/Dibrugarh/Dibrugarh)



 **india**stat**elections**

