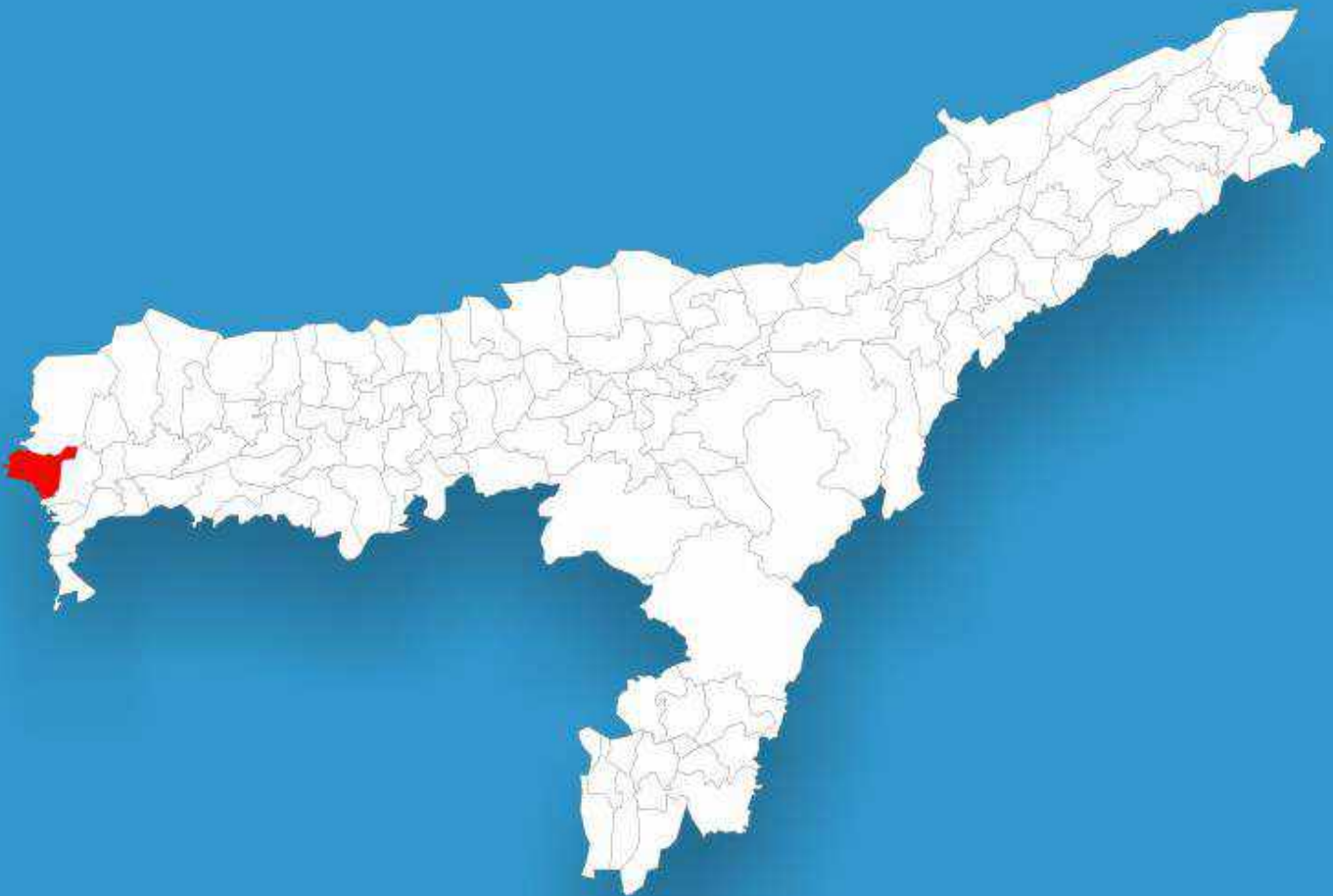




Assam

Assembly Factbook™

Golakganj Assembly Constituency



Key Electoral Data of Golakganj
Assembly Constituency (Vidhan Sabha)

Assam

Assembly Factbook™

Golakganj Assembly Constituency



Golakganj Vidhan Sabha

Editor & Director

Dr. R.K. Thukral

Research Editor

Dr. Shafeeq Rahman

Compiled, Researched and Published by Datanet India Pvt. Ltd.

D-100, 1st Floor,

Okhla Industrial Area, Phase-I,
New Delhi- 110020.

Ph.: 91-11- 43580781-84

Email : support@indiastatpublications.com

Website : www.indiastatelections.com

Online Book Store :

www.indiastatpublications.com

Report No. : AFB/AS-025-0125

ISBN : 978-93-5313-370-2

First Edition : January, 2018

Eighth Updated Edition : January, 2025

Price : Rs. 11500/-

US\$ 310

© Datanet India Pvt. Ltd.

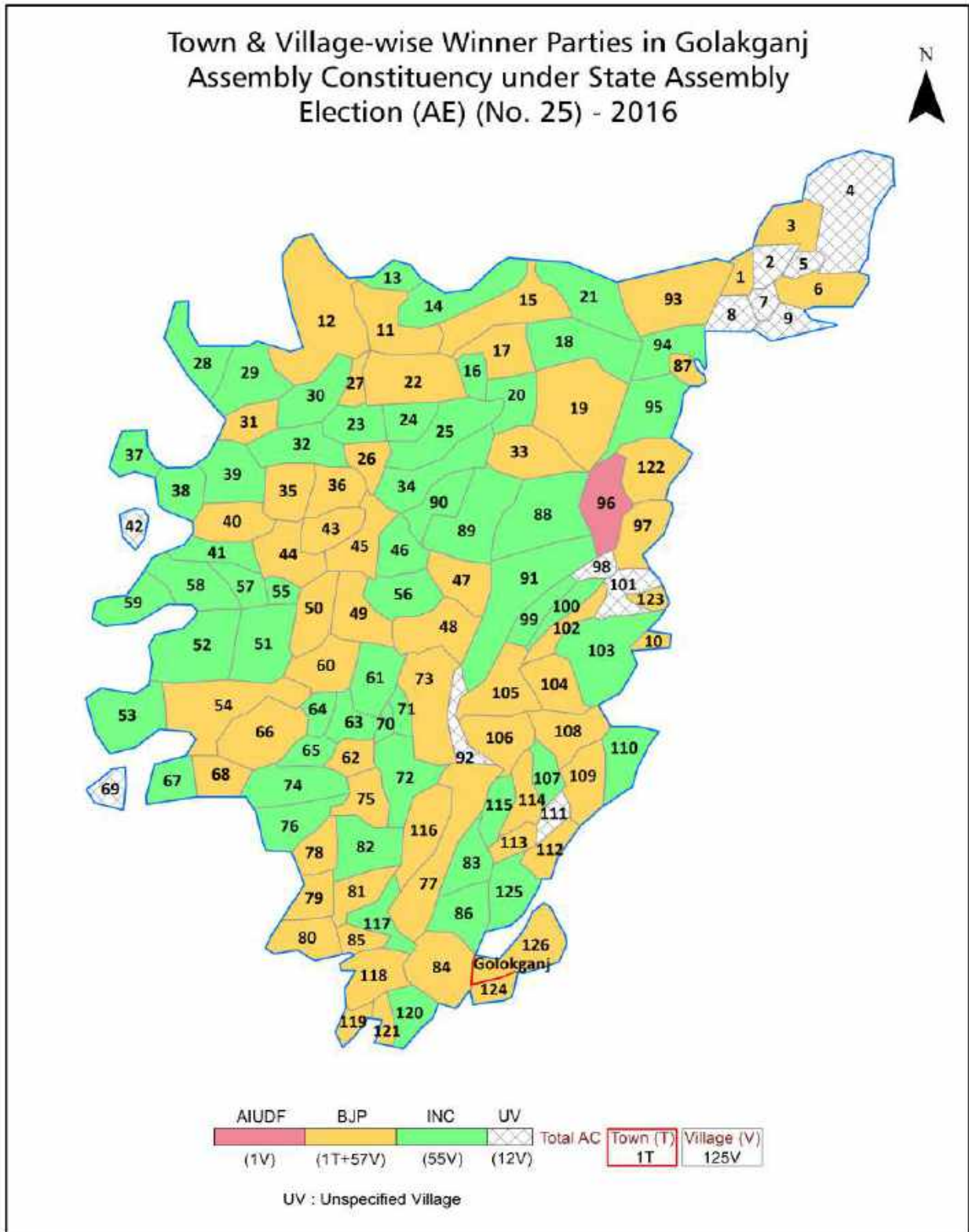
All rights reserved. No part of this book may be reproduced, stored in a retrieval system or transmitted in any form or by any means, mechanical photocopying, photographing, scanning, recording or otherwise without the prior written permission of the publisher. Please refer to Disclaimer at page no. 174 for the use of this publication.

Printed in India

Contents

No.	Particulars	Page No.
	Introduction	
1	Assembly Constituency -(Vidhan Sabha) at a Glance Features of Assembly as per Delimitation Commission of India (2008)	1-2
	Location and Political Maps	
2	Location Map Boundaries of Assembly Constituency -(Vidhan Sabha in District Boundaries of Assembly Constituency under Parliamentary Constituency -(Lok Sabha) Town & Village-wise Winner Parties- 2024, 2021, 2019, 2016, 2014, 2011 and 2009	3-10
	Administrative Setup (2011)	
3	District Sub-district Towns Villages Inhabited Villages Uninhabited Villages Village Panchayat Intermediate Panchayat	11-17
	Demographics (2011)	
4	Population Households Rural/Urban Population Towns and Villages by Population Size Sex Ratio (Total & 0-6 Years) Religious Population Social Population Literacy Rate	18-19
	Electoral Features	
5	Important Dates of Last Elections Held Electors by Gender Service Electors Voters Voters Turnout Polling Stations & Average Number of Electors per Polling Station Electors by Age Group Present Elected Representatives	20-25
	Historical Summary Election Results	
6	Vote Share of Major Parties Winning Margin (Number & Percentage Polarity of Parties Summary Result of Assembly Segment of Parliamentary Elections 2024, 2019, 2014, 2009, 2004 and 1999 Summary Result of Assembly Elections 2021, 2016, 2011, 2006, 2001, 1996, 1991, 1985, 1983, 1978, 1972, 1967, 1962, 1957 and 1952	26-49
	Polling Station Level Election Results	
7	Name and Number of Polling Station 2024, 2021, 2019, 2016, 2014, 2011 and 2009 Polling Station-wise Electors, Voters & Voters Turnout 2024, 2021, 2019, 2016, 2014, 2011 and 2009 Polling Station wise Elections Results 2024, 2021, 2019, 2016, 2014, 2011 and 2009	50-153
	Share of Assembly Constituency	
8	Share of Assembly Constituency -(Vidhan Sabha) in State, District and Parliamentary Constituency -(Lok Sabha)	154
	Socio-Economic Amenities (2011)	
9	Access to Administrative Units Agricultural, Manufacturing and Industrial Commodities Demographic Indicators Education Health & Manpower Drinking Water Supply Sanitation Entertainment and Recreations Infrastructure Power Food Allocation Distribution and Marketing of Agriculture Commodities Infrastructure Transport and Road Infrastructure Communication Banking and Financial Services Land Use Irrigation Source	156-170
10	Abbreviation & Sources	172
11	Disclaimer	174

Location & Political Map



Administrative Setup

List of Village Panchayat & Intermediate Panchayat (Block) Name - 2011

Village Name	Village Panchayat Name	Intermediate Panchayat Name
Alokhari	-	Golakganj (Part)
Atgharitari	Uttarmora Gadhadar	Golakganj (Part)
Bahakati	Paglahat	Golakganj (Part)
Bamundanga Pt.I	Bamundanga	Agamoni
Bamundanga Pt.II	Bamundanga	Agamoni
Bamundanga Pt.III	Bamundanga	Agamoni
Barundanga	Barundanga	Golakganj (Part)
Belguri Pt.I	Sindurai	Agamoni
Belguri Pt.II	-	Agamoni
Bhangaduli	Agamoni	Agamoni
Bhatipetla	Paglahat	Golakganj (Part)
Bidyadabri Pt.I	Bidyabari	Agamoni
Bidyadabri Pt.II	Bidyadabri	Agamoni
Bidyadabri Pt.III	Bidyadabri	Agamoni
Bidyadabri Pt.IV	Bidyadabri	Agamoni
Bidyadabri Pt.V	Bidyadabri	Agamoni
Bisaindai Pt.I	Bisaindai	Golakganj (Part)
Bisaindai Pt.II	Bamundanga	Golakganj (Part)
Bisaindai Pt.III	Bisanidai	Golakganj (Part)
Biskhowa Pt.I	-	Golakganj (Part)
Biskhowa Pt.II	-	Golakganj (Part)
Biskhowa Pt.III	Biskhowa	Golakganj (Part)
Biskhowa Pt.IV	Biskhowa	Golakganj (Part)
Biskhowa Pt.V	Biskhowa	Golakganj (Part)
Boro Charaikhola	Harihat	Golakganj (Part)
Borobalarchar	Uttarmora Gadhada	Golakganj (Part)
Boromera	Shernagar	Agamoni
Bouserkuti	Pokalagi	Agamoni
Chagolia Pt.I	Chagolia	Agamoni

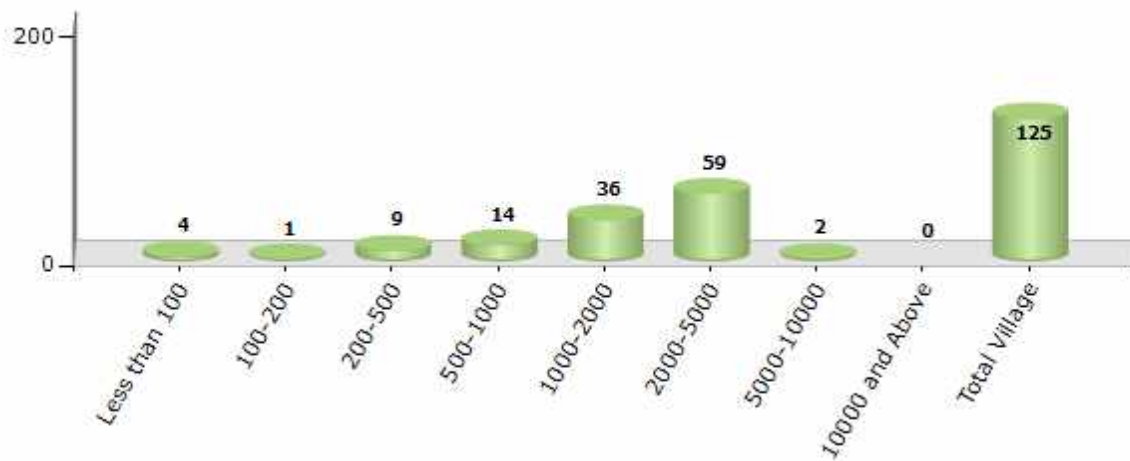
Contd....

Demographics

Number of Villages by Population Size - 2011

Less than 100	100-200	200-500	500-1000	1000-2000	2000-5000	5000-10000	10000 and Above	Total Village
4	1	9	14	36	59	2	0	125

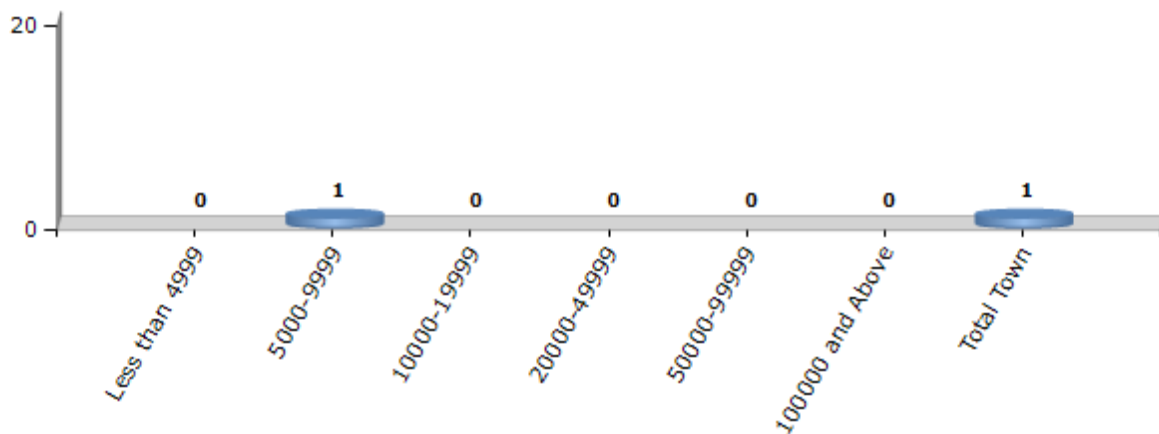
Number of Villages by Population Size - 2011



Number of Towns by Population Size - 2011

Less than 4999	5000-9999	10000-19999	20000-49999	50000-99999	100000 and Above	Total Town
0	1	0	0	0	0	1

Number of Towns by Population Size - 2011

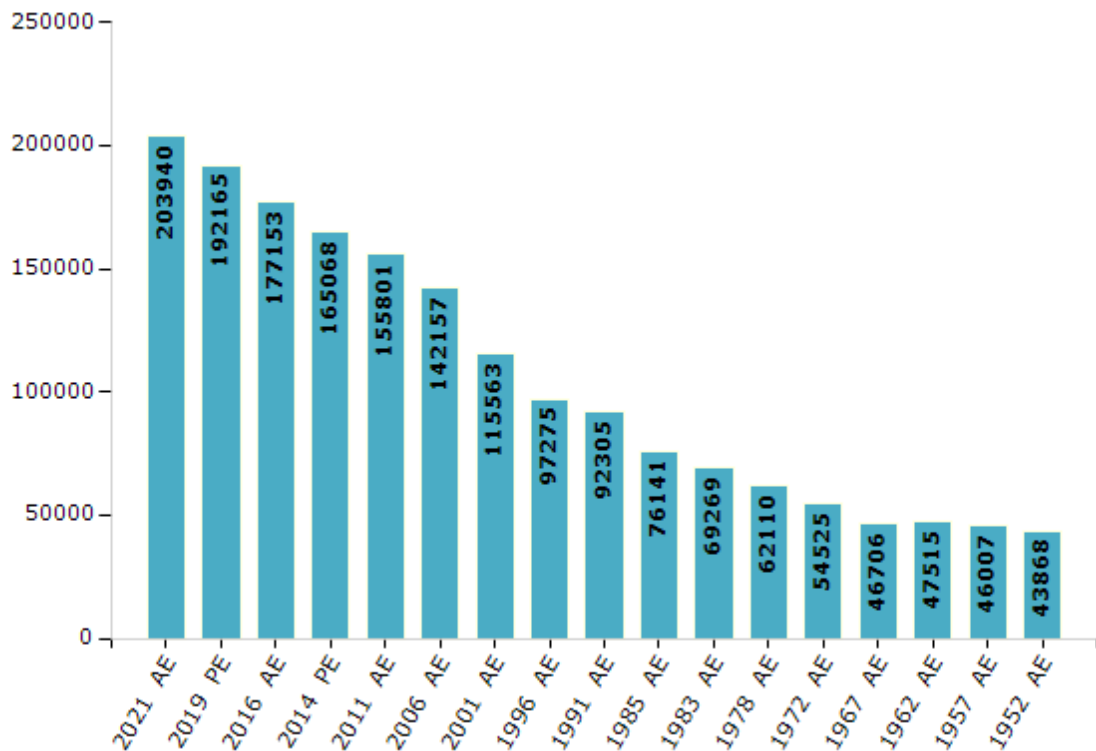


Electoral Features

Electors by Male & Female

Year	Male	Female	Others	Total	Year	Male	Female	Others	Total
2021 AE	106135	97802	3	203940	1996 AE	49893	47382	-	97275
2019 PE	100413	91751	1	192165	1991 AE	47960	44345	-	92305
2016 AE	93208	83945	0	177153	1985 AE	41119	35022	-	76141
2014 PE	87105	77963	0	165068	1983 AE	35077	34192	-	69269
2011 AE	81764	74037	0	155801	1978 AE	31219	30891	-	62110
2009 PE	-	-	-	-	1972 AE	28935	25590	-	54525
2006 AE	73692	68465	-	142157	1967 AE	-	-	-	46706
2004 PE	-	-	-	-	1962 AE	-	-	-	47515
2001 AE	59818	55745	-	115563	1957 AE	-	-	-	46007
1999 PE	-	-	-	-	1952 AE	-	-	-	43868

Number of Electors



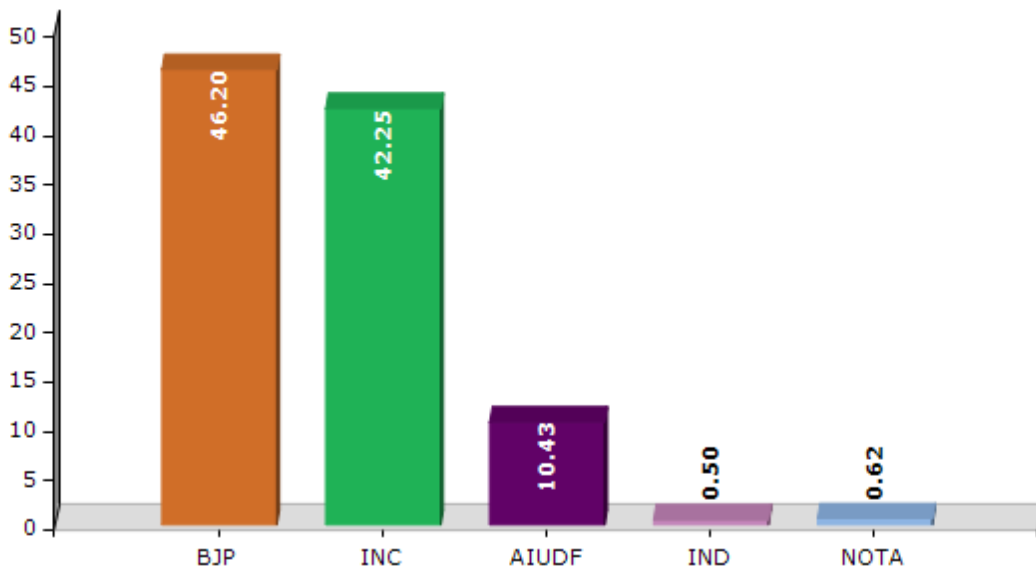
Note : AE : Assembly Election, PE : Assembly Segment of Parliamentary Election

Historical Summary Election Results

Summary Result of Assembly Election - 2016

Candidate Name	Party	Votes	Votes %
Ashwini Ray Sarkar	BJP	74644	46.2
Abdus Sobahan Ali Sarkar	INC	68253	42.25
Safer Ali Ahmed	AIUDF	16843	10.43
Jalal Uddin Khan	IND	814	0.5
	NOTA	1001	0.62

Votes Percentage of Top Parties - 2016



Polling Station Level Election Results

Number and Name of Polling Stations (PS) (2016)

Number of Polling Stations	Name of Polling Stations	Number of Polling Stations	Name of Polling Stations
1	749 No. Pokalagi Silghagri L.P. School	22	Jhinjirikuti M.E School
2	1059-Pokalagi Mandolpara L.P School (R)	23	924 No. Koimari Harimandir Lp School
3	1059-Pokalagi Mandolpara L.P School. (L)	24	2213 No. Kaimari Pt- Iii Amguri Lp School (R)
4	Chagalia High School (R)	25	2213 No. Kaimari Pt- Iii Amguri Lp School (L)
5	Chagalia High School (L)	26	784-Bishkura Palli-Mangal L.P. School (R)
6	2101 No. Uttar Sagolia L.P. School (R)	27	784-Bishkura Palli-Mangal L.P. School (L)
7	2101 No. Uttar Sagolia L.P. School (L)	28	Bishkura Palli-Mangal M.E. School (R)
8	Chagalia High School (M)	29	Bishkura Palli-Mangal M.E. School (L)
9	Chagalia Me School	30	1989- Uzanpetla Holiram L.P. School. (R)
10	475 No. Pundibari Lp School	31	1989- Uzanpetla Holiram L.P. School. (L)
11	77 No. Choto Digaltari Upgrade Lp School	32	1969 No. Kharkhari L.P. School (R)
12	Ghogorpar Sr. Madrassa (R)	33	1969 No. Kharkhari L.P. School (L)
13	Ghogorpar Sr. Madrassa (L)	34	2348 Pathardubi L.P. School
14	Bidyadabri M.E School (R)	35	91No. Madhyapetla Jb School (R)
15	Bidyadabri M.E School (L)	36	91No. Madhyapetla Jb School (L)
16	2258 North Khalisamari L.P. School	37	Kumarganj M.E. School
17	893 Chagolia L.P. School	38	2327 No. Kaimari Kodamtala L.P School (R)
18	Kaimari (Nayahat) M.E School (R)	39	2327 No. Kaimari Kodamtala L.P School (L)
19	Kaimari (Nayahat) M.E. School (L)	40	2287 No. Kaimarichar Lp School
20	157-Kaimari Kunja Narayan L.P School (R)	41	Kaimari M.V School
21	157-Kaimari Kunja Narayan L.P School (L)	42	782 No. Simlabari L.P. School

Contd....

Polling Station Level Election Results

Polling Station-wise Votes Secured by Overall Top Five Parties in Golakganj Assembly in Assembly Election (AE) under Dhubri Parliamentary Constituency in Assam (2016)

Number of Polling Station	Winner - Ashwini Ray Sarkar (BJP)	Runner-up - Abdus Sobahan Ali Sarkar (INC)	3rd - Safer Ali Ahmed (AIUDF)	4th - Jalal Uddin Khan (IND)	5th - ()	NOTA	Other	Total Votes Secured
36	69	508	48	1		4	0	630
37	258	353	58	8		8	0	685
38	313	434	193	8		0	0	948
39	315	423	147	5		3	0	893
40	20	241	117	2		3	0	383
41	251	812	70	8		9	0	1150
42	610	286	11	2		7	0	916
43	478	302	58	4		4	0	846
44	494	318	27	0		2	0	841
45	87	910	84	8		3	0	1092
46	474	320	79	3		0	0	876
47	27	593	40	3		3	0	666
48	585	417	61	7		8	0	1078
49	477	138	84	1		3	0	703
50	371	276	53	6		8	0	714
51	296	707	210	6		9	0	1228
52	164	453	66	0		6	0	689
53	328	265	65	3		4	0	665
54	698	287	6	2		6	0	999
55	113	532	58	3		2	0	708
56	401	179	23	5		4	0	612
57	231	362	315	3		2	0	913
58	242	464	20	9		4	0	739
59	180	400	16	2		5	0	603
60	353	470	112	6		6	0	947
61	881	176	23	5		9	0	1094
62	556	182	10	0		3	0	751
63	499	121	6	1		3	0	630
64	757	31	8	1		3	0	800
65	664	283	40	3		6	0	996
66	402	558	106	3		8	0	1077
67	246	724	102	4		5	0	1081
68	132	535	83	3		4	0	757
69	83	388	147	2		7	0	627
70	159	531	113	3		2	0	808

Contd....

Polling Station Level Election Results

Winner, Runner-up and 3rd Party Position & Winning Margin According to Polling Stations in Golakganj Assembly in Assembly Election (AE) under Dhubri Parliamentary Constituency in Assam (2016)

Polling Station Number	Winner Party	Winner Votes (%)	Runner-up Party	Runner-up Votes (%)	Winning Margin Votes (%)	Third Party	Third Party Votes (%)	Other Votes (%)
71	INC	564 (65.96)	AIUDF	210 (24.56)	354 (41.4)	BJP	71 (8.3)	10 (1.17)
72	BJP	775 (91.07)	INC	65 (7.64)	710 (83.43)	AIUDF	4 (0.47)	7 (0.82)
73	BJP	619 (51.67)	INC	483 (40.32)	136 (11.35)	AIUDF	88 (7.35)	8 (0.67)
74	INC	585 (57.24)	AIUDF	265 (25.93)	320 (31.31)	BJP	154 (15.07)	18 (1.76)
75	INC	711 (75.4)	AIUDF	134 (14.21)	577 (61.19)	BJP	83 (8.8)	15 (1.59)
76	INC	516 (55.31)	BJP	244 (26.15)	272 (29.16)	AIUDF	164 (17.58)	9 (0.96)
77	INC	636 (70.51)	BJP	204 (22.62)	432 (47.89)	AIUDF	53 (5.88)	9 (1)
78	INC	298 (58.2)	AIUDF	180 (35.16)	118 (23.04)	BJP	24 (4.69)	10 (1.95)
79	INC	569 (70.6)	AIUDF	189 (23.45)	380 (47.15)	BJP	35 (4.34)	13 (1.61)
80	BJP	390 (62.4)	INC	195 (31.2)	195 (31.2)	AIUDF	29 (4.64)	11 (1.76)
81	INC	699 (83.71)	AIUDF	70 (8.38)	629 (75.33)	BJP	52 (6.23)	14 (1.68)
82	AIUDF	543 (44.69)	INC	355 (29.22)	188 (15.47)	BJP	301 (24.77)	16 (1.32)
83	BJP	235 (59.19)	INC	107 (26.95)	128 (32.24)	AIUDF	48 (12.09)	7 (1.76)
84	INC	423 (40.56)	AIUDF	355 (34.04)	68 (6.52)	BJP	248 (23.78)	17 (1.63)
85	BJP	572 (62.79)	INC	309 (33.92)	263 (28.87)	AIUDF	20 (2.2)	10 (1.1)
86	BJP	415 (64.14)	INC	128 (19.78)	287 (44.36)	AIUDF	99 (15.3)	5 (0.77)
87	BJP	490 (83.33)	AIUDF	49 (8.33)	441 (75)	INC	41 (6.97)	8 (1.36)
88	BJP	533 (52.98)	INC	336 (33.4)	197 (19.58)	AIUDF	118 (11.73)	19 (1.89)
89	BJP	596 (66.15)	INC	251 (27.86)	345 (38.29)	AIUDF	40 (4.44)	14 (1.55)
90	INC	514 (45.93)	BJP	476 (42.54)	38 (3.39)	AIUDF	110 (9.83)	19 (1.7)
91	INC	747 (65.93)	BJP	308 (27.18)	439 (38.75)	AIUDF	66 (5.83)	12 (1.06)
92	INC	825 (80.25)	BJP	103 (10.02)	722 (70.23)	AIUDF	89 (8.66)	11 (1.07)
93	BJP	324 (60.22)	INC	175 (32.53)	149 (27.69)	AIUDF	39 (7.25)	0 (0)
94	BJP	844 (89.03)	INC	88 (9.28)	756 (79.75)	AIUDF	14 (1.48)	2 (0.21)
95	BJP	633 (65.46)	INC	268 (27.71)	365 (37.75)	AIUDF	61 (6.31)	5 (0.52)
96	INC	434 (64.87)	BJP	149 (22.27)	285 (42.6)	AIUDF	62 (9.27)	24 (3.59)
97	INC	354 (59.7)	BJP	171 (28.84)	183 (30.86)	AIUDF	60 (10.12)	8 (1.35)
98	BJP	640 (62.44)	INC	348 (33.95)	292 (28.49)	AIUDF	29 (2.83)	8 (0.78)
99	BJP	589 (51.71)	INC	513 (45.04)	76 (6.67)	AIUDF	30 (2.63)	7 (0.61)
100	BJP	753 (88.48)	INC	78 (9.17)	675 (79.31)	AIUDF	12 (1.41)	8 (0.94)
101	BJP	434 (61.91)	INC	245 (34.95)	189 (26.96)	AIUDF	18 (2.57)	4 (0.57)
102	BJP	601 (84.53)	INC	75 (10.55)	526 (73.98)	AIUDF	32 (4.5)	3 (0.42)
103	INC	255 (54.26)	BJP	187 (39.79)	68 (14.47)	AIUDF	25 (5.32)	3 (0.64)
104	INC	614 (65.46)	BJP	177 (18.87)	437 (46.59)	AIUDF	141 (15.03)	6 (0.64)
105	INC	517 (76.25)	BJP	101 (14.9)	416 (61.35)	AIUDF	51 (7.52)	9 (1.33)

Contd....

Socio-Economic Amenities - Rural

Access to Education Facilities

Particulars	Number of Villages (% of Population)				
	Available	Not Available	If Not Available (Distance of Nearest Facility)		
			A	B	C
Govt. Primary School	121 (100)	4 (0)	3 (0)	0 (0)	0 (0)
Private Primary School	56 (53)	69 (47)	0 (0)	0 (0)	0 (0)
Govt. Middle School	82 (80)	43 (20)	24 (9)	5 (1)	0 (0)
Private Middle School	21 (25)	104 (75)	1 (0)	0 (0)	0 (0)
Govt. Secondary School	32 (36)	93 (64)	59 (42)	18 (9)	2 (1)
Private Secondary School	10 (15)	115 (85)	6 (2)	0 (0)	0 (0)
Govt. Senior Secondary School	11 (11)	114 (89)	67 (53)	30 (25)	7 (1)
Private Senior Secondary School	2 (3)	123 (97)	6 (5)	2 (1)	0 (0)
Govt. Arts and Science Degree College	1 (1)	124 (99)	2 (1)	21 (13)	66 (56)
Private Arts and Science Degree College	0 (0)	125 (100)	18 (14)	15 (14)	2 (0)
Govt. Engineering College	0 (0)	125 (100)	0 (0)	0 (0)	125 (100)
Private Engineering College	0 (0)	125 (100)	0 (0)	0 (0)	0 (0)
Govt. Medicine College	0 (0)	125 (100)	0 (0)	0 (0)	125 (100)
Private Medicine College	0 (0)	125 (100)	0 (0)	0 (0)	0 (0)
Govt. Management Institute	0 (0)	125 (100)	0 (0)	1 (0)	124 (100)
Private Management Institute	0 (0)	125 (100)	0 (0)	0 (0)	0 (0)
Govt. Polytechnic	0 (0)	125 (100)	0 (0)	0 (0)	124 (100)
Private Polytechnic	1 (0)	124 (100)	0 (0)	0 (0)	0 (0)
Govt. Vocational Training School/ITI	0 (0)	125 (100)	0 (0)	0 (0)	118 (95)
Private Vocational Training School/ITI	0 (0)	125 (100)	0 (0)	0 (0)	1 (2)
Govt. Non Formal Training Centre	0 (0)	125 (100)	5 (2)	5 (3)	109 (92)
Private Non Formal Training Centre	0 (0)	125 (100)	0 (0)	0 (0)	0 (0)
Govt. School For Disabled	0 (0)	125 (100)	2 (1)	2 (1)	110 (92)
Private School For Disabled	0 (0)	125 (100)	0 (0)	0 (0)	0 (0)
Government Others	0 (0)	125 (100)	0 (0)	0 (0)	18 (10)
Private Others	0 (0)	125 (100)	0 (0)	0 (0)	0 (0)

Note : Distance A : Less than 5 km; B : Between 5-10 km; C : 10+ km.; Source : Data Analysis is based on 2011 Census.

DISCLAIMER

The Terms of Use and Disclaimer of Datanet India Private Limited (hereinafter referred to as "Datanet") for use of this analysis report of **Golakganj Assembly Constituency (Golakganj Vidhan Sabha)** :-

1. **Assembly Factbook™** is a Registered Trade Mark owned by Datanet.
2. All the maps are sketched and graphical representation only and have not been drawn to the scale and also not to represent the actual geographical area or boundary of the unit.
3. The data for the aforesaid analysis is based on authentic sources and has been culled from the various publications of Census, CSO and NSSO for district and block level data, various central and state government departments, Central & State Elections Commissions and the concerned Returning Officers' releases, Electoral Rolls, Election results and allied publications, internal assessment, surveys, estimates and analysis. Therefore, certain adjustment of data at micro level may have been done to arrive closer to the macro data.
4. Data have been provided on an "As Is" and "As AVAILABLE" basis
5. The colours shown in the maps or diagram and charts of a particular party, alliance or AC are indicative and do not represent them.
6. This publication which includes maps, sheets, graphs and data would be the property under copyright of Datanet only. The user may use these for its internal study, analysis and research purposes. It's public display, re-selling or any commercial uses by the user are not allowed.
7. Datanet has taken due care and caution in compilation and processing of data and allied information, but does not guarantee the accuracy, adequacy or completeness of any information/analysis and will be not responsible for any errors or omissions or for the results obtained from the use of such information/analysis.
8. All the contents for the publication have been culled from various authentic sources and Datanet reasonably believes such sources to be reliable, but does not make any representations, express or implied as to the accuracy or fitness of use of such information. The information or contents of the information/analysis do not constitute advice and should not be relied upon in making (or refraining from making) any decision. Any reliance placed upon the information provided by Datanet is the sole responsibility and strictly at the user's risk.
9. In no event will Datanet be liable for any damages (including, without limitation, damages for loss of business projects, or loss of profits) arising in contract, tort or otherwise from the use of or inability to use any of its contents, or from any action taken (or refrained from being taken) as a result of using the analysis or any of its contents. Datanet its directors, owners, editors, officials, employees, distributor and agents or any associate will not be liable for any errors in the information contained or any consequences arising from the use of the contents of the provided information/analysis.
10. If any provision of these terms and conditions is held invalid or illegal or unenforceable for any reason by any court of competent jurisdiction, such provision shall be severed and the remainder of provisions of the terms and conditions shall continue in full force and effect as if the Term of Use had been executed with the invalid, illegal or unenforceable provision eliminated.
11. If there are any discrepancies in the information provided, please bring it to attention of Datanet for suitable rectification measures.

**Buy Online This Complete Book At
Datanet India eBooks Store**

www.indiastatpublications.com

or go directly at

[http://www.indiastatpublications.com/
Assembly_factbook/Assam/Dhubri/ Golakganj](http://www.indiastatpublications.com/Assembly_factbook/Assam/Dhubri/Golakganj)



i **indiastat** **elections**

