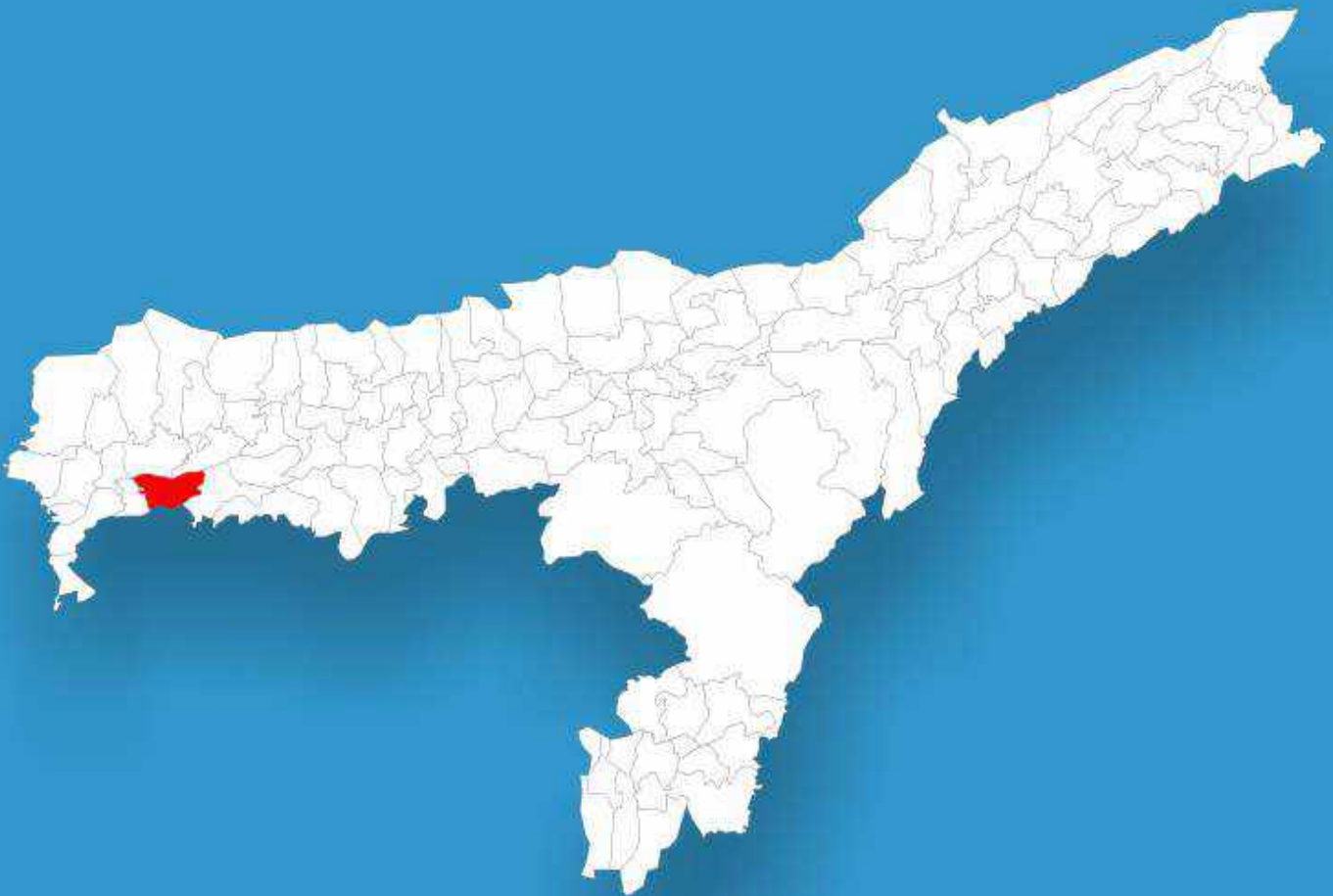




Assam

Assembly Factbook™

Goalpara West Assembly Constituency



Key Electoral Data of Goalpara West
Assembly Constituency (Vidhan Sabha)

Assam

Assembly Factbook™

Goalpara West Assembly Constituency



Goalpara West Vidhan Sabha

Editor & Director

Dr. R.K. Thukral

Research Editor

Dr. Shafeeq Rahman

Compiled, Researched and Published by Datanet India Pvt. Ltd.

D-100, 1st Floor,

Okhla Industrial Area, Phase-I,
New Delhi- 110020.

Ph.: 91-11- 43580781-84

Email : support@indiastatpublications.com

Website : www.indiastatelections.com

Online Book Store :

www.indiastatpublications.com

Report No. : AFB/AS-038-0125

ISBN : 978-93-5313-367-2

First Edition : January, 2018

Eighth Updated Edition : January, 2025

Price : Rs. 11500/-

US\$ 310

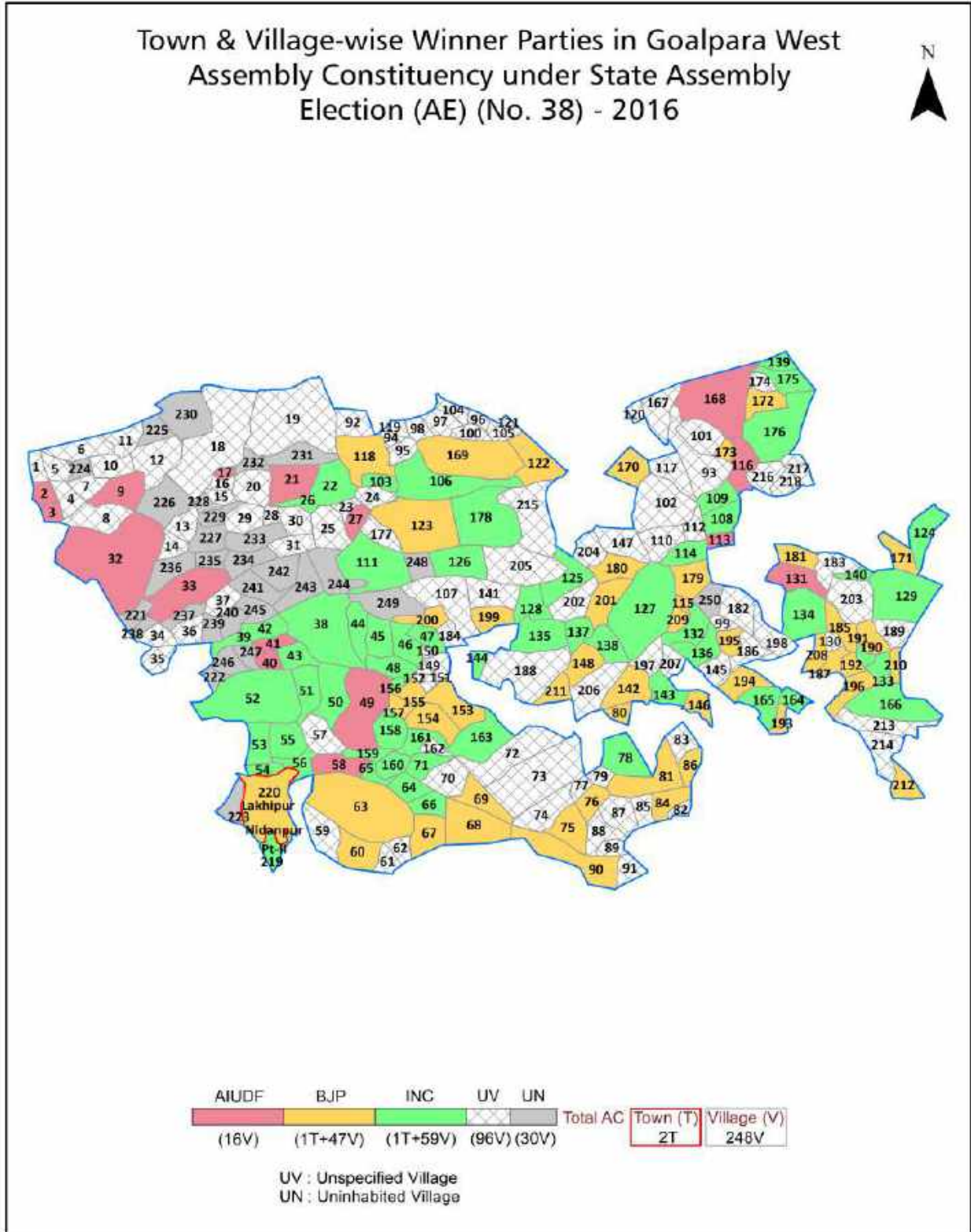
© Datanet India Pvt. Ltd.

All rights reserved. No part of this book may be reproduced, stored in a retrieval system or transmitted in any form or by any means, mechanical photocopying, photographing, scanning, recording or otherwise without the prior written permission of the publisher. Please refer to Disclaimer at page no. 166 for the use of this publication.

Printed in India

No.	Particulars	Page No.
	Introduction	
1	Assembly Constituency -(Vidhan Sabha) at a Glance Features of Assembly as per Delimitation Commission of India (2008)	1-2
	Location and Political Maps	
2	Location Map Boundaries of Assembly Constituency -(Vidhan Sabha in District Boundaries of Assembly Constituency under Parliamentary Constituency -(Lok Sabha) Town & Village-wise Winner Parties- 2024, 2021, 2019, 2016, 2014, 2011 and 2009	3-10
	Administrative Setup (2011)	
3	District Sub-district Towns Villages Inhabited Villages Uninhabited Villages Village Panchayat Intermediate Panchayat	11-22
	Demographics (2011)	
4	Population Households Rural/Urban Population Towns and Villages by Population Size Sex Ratio (Total & 0-6 Years) Religious Population Social Population Literacy Rate	23-24
	Electoral Features	
5	Important Dates of Last Elections Held Electors by Gender Service Electors Voters Voters Turnout Polling Stations & Average Number of Electors per Polling Station Electors by Age Group Present Elected Representatives	25-30
	Historical Summary Election Results	
6	Vote Share of Major Parties Winning Margin (Number & Percentage Polarity of Parties Summary Result of Assembly Segment of Parliamentary Elections 2024, 2019, 2014, 2009, 2004 and 1999 Summary Result of Assembly Elections 2021, 2016, 2011, 2006, 2001, 1996, 1991, 1985, 1983, 1978, 1972 and 1967	31-51
	Polling Station Level Election Results	
7	Name and Number of Polling Station 2024, 2021, 2019, 2016, 2014, 2011 and 2009 Polling Station-wise Electors, Voters & Voters Turnout 2024, 2021, 2019, 2016, 2014, 2011 and 2009 Polling Station wise Elections Results 2024, 2021, 2019, 2016, 2014, 2011 and 2009	52-145
	Share of Assembly Constituency	
8	Share of Assembly Constituency -(Vidhan Sabha) in State, District and Parliamentary Constituency -(Lok Sabha)	146
	Socio-Economic Amenities (2011)	
9	Access to Administrative Units Agricultural, Manufacturing and Industrial Commodities Demographic Indicators Education Health & Manpower Drinking Water Supply Sanitation Entertainment and Recreations Infrastructure Power Food Allocation Distribution and Marketing of Agriculture Commodities Infrastructure Transport and Road Infrastructure Communication Banking and Financial Services Land Use Irrigation Source	148-162
10	Abbreviation & Sources	164
11	Disclaimer	166

Location & Political Map



Administrative Setup

List of Village Panchayat & Intermediate Panchayat (Block) Name - 2011

Village Name	Village Panchayat Name	Intermediate Panchayat Name
Abrar Vita	Rowmari	Kharmuza
Ambari	Ambari	Kharmuza
Aolatoli	Aolatoli	Lakhipur
Ara Bhandha	Bashbari	Kharmuza
Baida Pt-I	Dadan	Lakhipur
Baida Pt-II	Dadan	Lakhipur
Baikunthapur	Balijana	Balijana
Bairang	Dewrka	Balijana
Balachari	Dadan	Lakhipur
Balachari Amguri	Daban	Lakhipur
Balar Vita	Rowmari	Kharmuza
Bamirampara	-	Balijana
Bamundanga Pt-II	Dwarika	Balijana
Bamundonga Pt-I	Dwarka	Balijana
Bamuner Alga Pt-III	Kalsabhanga	Lakhipur
Bamuner Alga Pt-IV	Kalsabhanga	Lakhipur
Bamuneralga Pt-II	Kalsabhanga	Lakhipur
Bangaljar	Bashbari	Kharmuza
Bapurvita Pt-I	Bapurvita Jurigaon	Lakhipur
Bapurvita Pt-II	Bapurvita Jurigaon	Lakhipur
Bapurvita Pt-III	Barvita Jarigaon	Lakhipur
Bardamal	-	Balijana
Barjora No.1	Dwarka	Balijana
Batabari	Markula	Kharmuza
Bhaishkhuli	Kalyanpur	Balijana
Bhaishkhuli	Kalyanpur	Balijana
Bhasani Para Pt.-II	Khankhuwa	Kharmuza
Bhasanipara Pt-III	Khankhuwa	Kharmuza
Bhetaipara	Balijana	Balijana

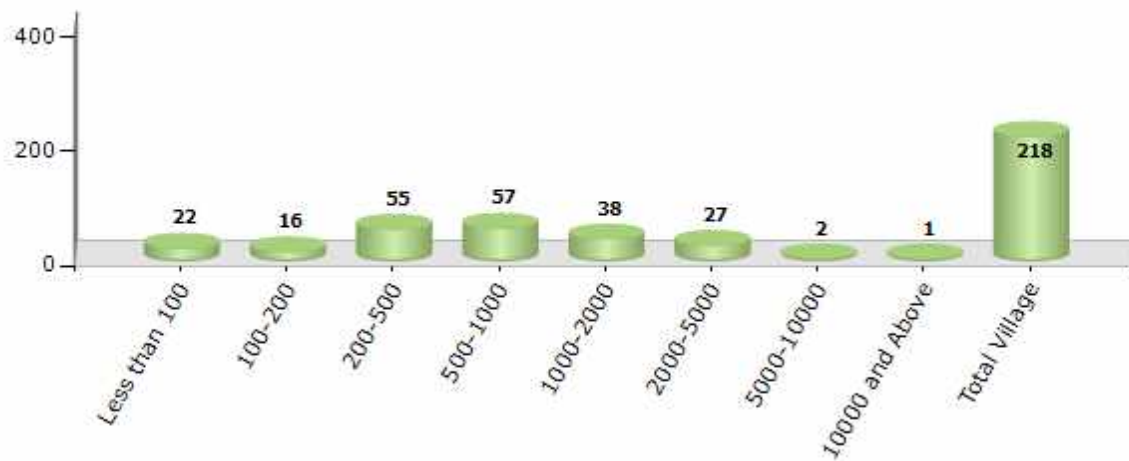
Contd....

Demographics

Number of Villages by Population Size - 2011

Less than 100	100-200	200-500	500-1000	1000-2000	2000-5000	5000-10000	10000 and Above	Total Village
22	16	55	57	38	27	2	1	218

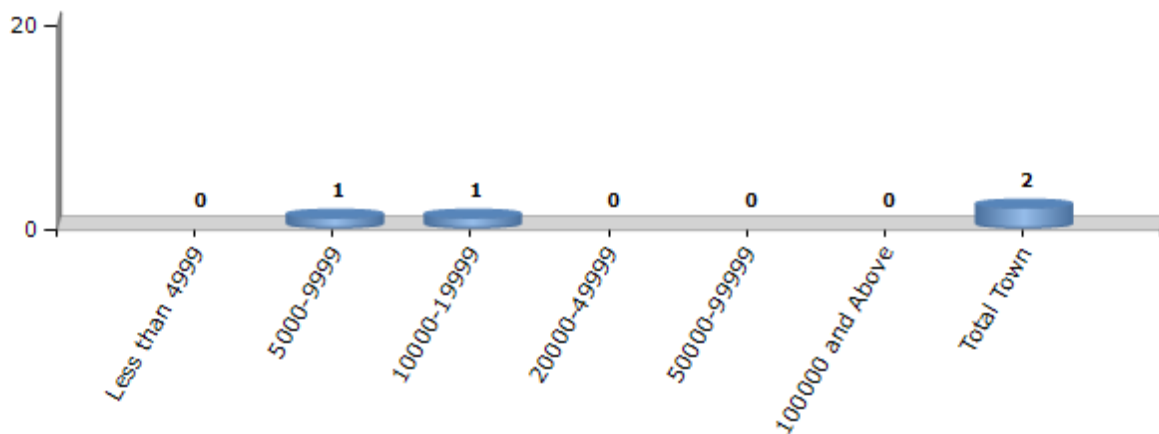
Number of Villages by Population Size - 2011



Number of Towns by Population Size - 2011

Less than 4999	5000-9999	10000-19999	20000-49999	50000-99999	100000 and Above	Total Town
0	1	1	0	0	0	2

Number of Towns by Population Size - 2011

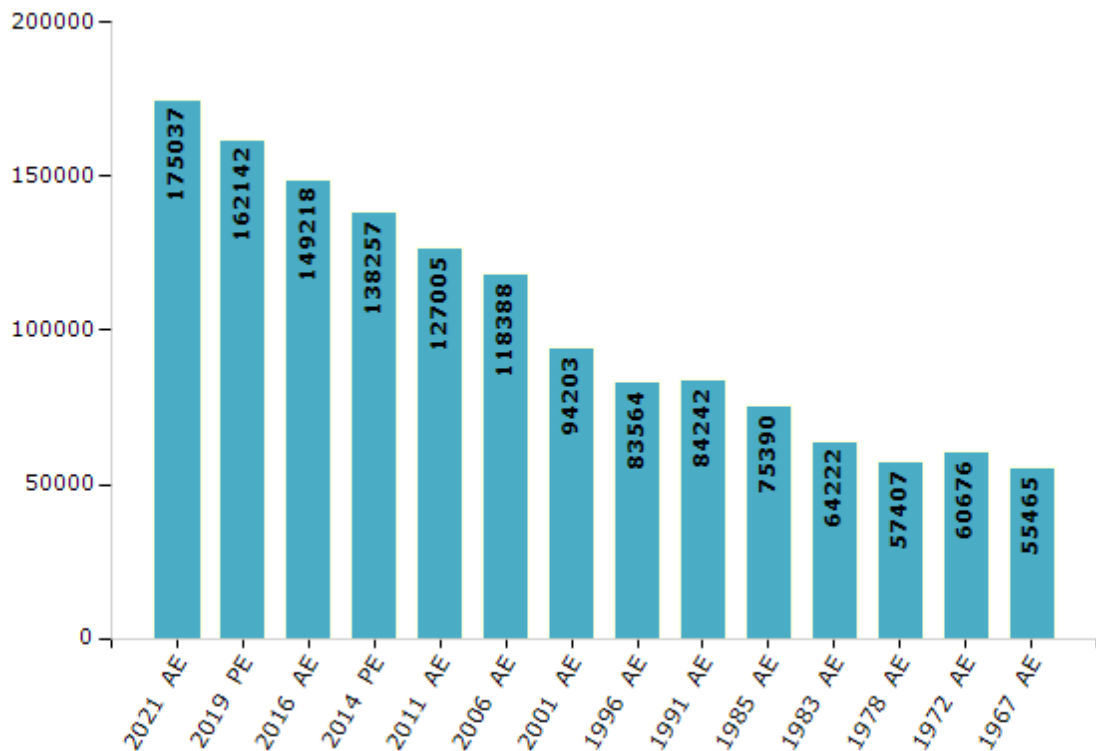


Electoral Features

Electors by Male & Female

Year	Male	Female	Others	Total	Year	Male	Female	Others	Total
2021 AE	88901	86135	1	175037	1996 AE	42807	40757	-	83564
2019 PE	82687	79454	1	162142	1991 AE	43223	41019	-	84242
2016 AE	76687	72531	0	149218	1985 AE	38414	36976	-	75390
2014 PE	71228	67029	0	138257	1983 AE	32775	31447	-	64222
2011 AE	65089	61916	0	127005	1978 AE	29814	27593	-	57407
2009 PE	-	-	-	-	1972 AE	31362	29314	-	60676
2006 AE	60041	58347	-	118388	1967 AE	-	-	-	55465
2004 PE	-	-	-	-	1962 AE	-	-	-	-
2001 AE	47308	46895	-	94203	1957 AE	-	-	-	-
1999 PE	-	-	-	-	1952 AE	-	-	-	-

Number of Electors



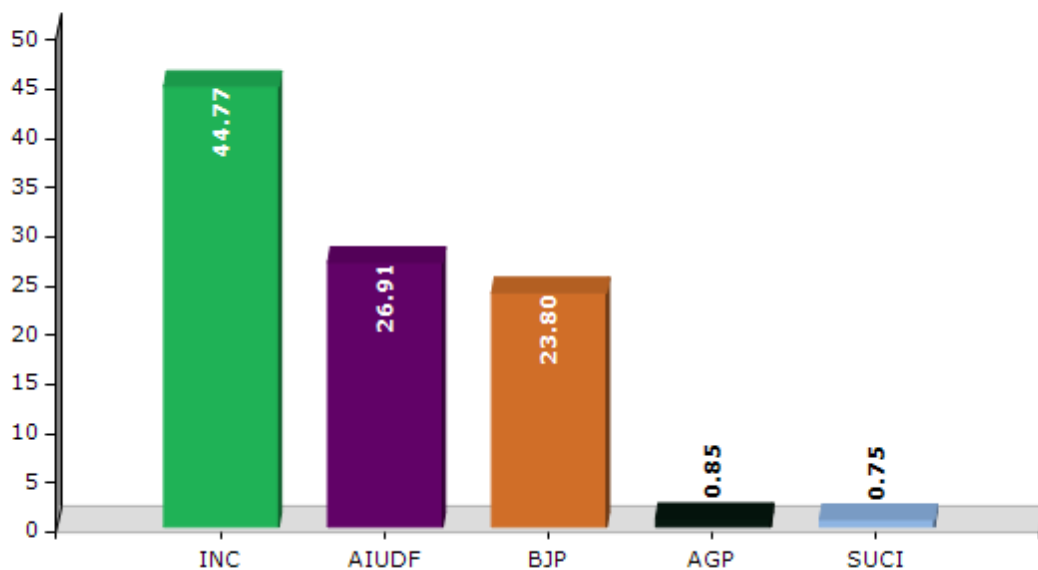
Note : AE : Assembly Election, PE : Assembly Segment of Parliamentary Election

Historical Summary Election Results

Summary Result of Assembly Election - 2016

Candidate Name	Party	Votes	Votes %
Abdur Rashid Mandal	INC	61007	44.77
Sheikh Shah Alam	AIUDF	36668	26.91
Jabeen Barbhuiyan	BJP	32432	23.8
Anowar Hussain	AGP	1154	0.85
Mohibul Islam	SUCI	1016	0.75
Zesmina Khatun	AITC	582	0.43
Mizanur Rahman	IND	523	0.38
Khanindra Chandra Nath	RPI(A)	489	0.36
Babli Goswami Chakraborty	IND	480	0.35
Ali Akbar	JMBP	457	0.34
Jali Begum	IND	289	0.21
Joynal Abedin	NPEP	269	0.2
Gias Uddin Ahmed	AICP	252	0.18
	NOTA	646	0.47

Votes Percentage of Top Parties - 2016



Polling Station Level Election Results

Number and Name of Polling Stations (PS) (2016)

Number of Polling Stations	Name of Polling Stations	Number of Polling Stations	Name of Polling Stations
1	Killahara Me Madrasa	22	Poitari Lp School (R/W)
2	Bamuner Alga Jb School	23	Poitari Lp School (L/W)
3	Killahara Lp School	24	Joybhum Lp School (R/W)
4	Uttar Killahara Lp School	25	Joybhum Lp School (L/W)
5	Kistomoni Lp School (R/W)	26	Joybhum Me School (R/W)
6	Kistomoni Lp School (L/W)	27	Joybhum Me School (L/W)
7	Bollapuri Lp School (R/W)	28	Amtoli Lp School (R/W)
8	Bollapuri Lp School (L/W)	29	Amtoli Lp School (L/W)
9	Jamirabari Lp School (R/W)	30	Bardal Lp School (R/W)
10	Jamirabari Lp School (L/W)	31	Bardal Lp School (L/W)
11	Balikashi J B School	32	Mecherbhita Lp School
12	Sonalurtal Lp School	33	Simulbari Mv School (R/W)
13	Chunari Gp Office	34	Simulbari Mv School (L/W)
14	Chunari Basic School	35	Sonamoi Lp School (R/W)
15	Kaldanga Bororchar Lp School	36	Sonamoi Lp School (L/W)
16	Kaldanga Venture Lp School	37	Aolatoli Lp School
17	Tiyapara Bazar Me School (L/W)	38	Aolatoli Me Madrassa
18	Tiyapara Bazar Me School (R/W)	39	Kurshakati L.P. School
19	Taparbhita Lp School	40	Faringapara Mv School
20	Gendauri Me School (R/W)	41	Faringapara High School
21	Gendauri Me School (L/W)	42	Bowalmari L.P. School

Contd....

Polling Station Level Election Results

Polling Station-wise Votes Secured by Overall Top Five Parties in Goalpara West Assembly in Assembly Election (AE) under Dhubri Parliamentary Constituency in Assam (2016)

Number of Polling Station	Winner - Abdur Rashid Mandal (INC)	Runner-up - Sheikh Shah Alam (AIUDF)	3rd - Jabeen Barbhuiyan (BJP)	4th - Anowar Hussain (AGP)	5th - Mohibul Islam (SUCI)	NOTA	Other	Total Votes Secured
36	482	372	8	4	1	8	16	891
37	424	269	7	8	0	0	39	747
38	435	194	10	2	1	4	15	661
39	370	301	12	4	0	4	37	728
40	665	455	15	19	7	1	23	1185
41	466	354	5	3	3	2	17	850
42	240	247	4	2	0	5	9	507
43	489	350	16	4	1	7	14	881
44	626	182	10	1	3	2	10	834
45	528	158	58	3	1	6	22	776
46	132	11	411	4	1	4	9	572
47	221	72	288	4	2	3	18	608
48	345	93	221	1	2	1	7	670
49	110	15	424	4	1	4	31	589
50	195	37	654	5	5	8	37	941
51	261	107	422	9	3	6	8	816
52	256	73	432	5	1	3	22	792
53	139	50	574	2	1	3	17	786
54	427	614	4	8	1	2	18	1074
55	192	254	3	0	1	4	10	464
56	501	312	40	6	0	1	19	879
57	99	7	820	1	2	15	39	983
58	94	4	774	2	2	9	31	916
59	127	14	871	5	8	13	37	1075
60	192	8	591	7	0	0	18	816
61	288	400	217	11	2	1	9	928
62	190	112	447	5	2	3	24	783
63	589	310	165	7	5	8	42	1126
64	177	133	0	0	2	1	4	317
65	423	209	10	1	1	3	14	661
66	512	149	14	4	2	3	22	706
67	591	282	4	4	8	0	6	895
68	321	89	4	3	2	0	6	425
69	30	5	475	5	0	2	4	521
70	412	262	13	2	30	3	11	733

Contd....

Polling Station Level Election Results

Winner, Runner-up and 3rd Party Position & Winning Margin According to Polling Stations in Goalpara West Assembly in Assembly Election (AE) under Dhubri Parliamentary Constituency in Assam (2016)

Polling Station Number	Winner Party	Winner Votes (%)	Runner-up Party	Runner-up Votes (%)	Winning Margin Votes (%)	Third Party	Third Party Votes (%)	Other Votes (%)
71	INC	486 (59.12)	AIUDF	295 (35.89)	191 (23.23)	SUCI	19 (2.31)	22 (2.68)
72	INC	387 (51.88)	AIUDF	318 (42.63)	69 (9.25)	BJP	8 (1.07)	33 (4.42)
73	INC	387 (51.19)	AIUDF	224 (29.63)	163 (21.56)	BJP	110 (14.55)	35 (4.63)
74	AIUDF	536 (50.47)	INC	490 (46.14)	46 (4.33)	BJP	11 (1.04)	25 (2.35)
75	INC	290 (51.33)	AIUDF	265 (46.9)	25 (4.43)	BJP	5 (0.88)	5 (0.88)
76	INC	585 (57.81)	AIUDF	332 (32.81)	253 (25)	BJP	25 (2.47)	70 (6.92)
77	AIUDF	557 (53.87)	INC	442 (42.75)	115 (11.12)	BJP	6 (0.58)	29 (2.8)
78	BJP	257 (56.36)	INC	151 (33.11)	106 (23.25)	RPI(A)	16 (3.51)	32 (7.02)
79	INC	524 (53.58)	AIUDF	370 (37.83)	154 (15.75)	BJP	36 (3.68)	48 (4.91)
80	INC	480 (52.69)	AIUDF	272 (29.86)	208 (22.83)	BJP	119 (13.06)	40 (4.39)
81	BJP	356 (68.86)	INC	75 (14.51)	281 (54.35)	RPI(A)	46 (8.9)	40 (7.74)
82	BJP	336 (67.2)	INC	76 (15.2)	260 (52)	RPI(A)	51 (10.2)	37 (7.4)
83	BJP	217 (67.18)	INC	68 (21.05)	149 (46.13)	RPI(A)	14 (4.33)	24 (7.43)
84	INC	408 (51.32)	AIUDF	330 (41.51)	78 (9.81)	BJP	15 (1.89)	42 (5.28)
85	INC	531 (63.59)	AIUDF	284 (34.01)	247 (29.58)	AGP	5 (0.6)	15 (1.8)
86	BJP	468 (52.88)	INC	276 (31.19)	192 (21.69)	AIUDF	80 (9.04)	61 (6.89)
87	INC	605 (59.72)	AIUDF	370 (36.53)	235 (23.19)	SUCI	10 (0.99)	28 (2.76)
88	INC	397 (68.33)	AIUDF	126 (21.69)	271 (46.64)	SUCI	34 (5.85)	24 (4.13)
89	INC	347 (58.12)	AIUDF	190 (31.83)	157 (26.29)	SUCI	26 (4.36)	34 (5.7)
90	INC	419 (61.89)	AIUDF	226 (33.38)	193 (28.51)	SUCI	8 (1.18)	24 (3.55)
91	INC	461 (57.99)	AIUDF	299 (37.61)	162 (20.38)	AGP	11 (1.38)	24 (3.02)
92	INC	338 (56.52)	AIUDF	221 (36.96)	117 (19.56)	BJP	8 (1.34)	31 (5.18)
93	AIUDF	380 (50.4)	INC	349 (46.29)	31 (4.11)	JMBP	4 (0.53)	21 (2.79)
94	INC	542 (50.84)	AIUDF	448 (42.03)	94 (8.81)	BJP	14 (1.31)	62 (5.82)
95	INC	597 (64.12)	AIUDF	291 (31.26)	306 (32.86)	AGP	9 (0.97)	34 (3.65)
96	INC	413 (50.43)	AIUDF	346 (42.25)	67 (8.18)	AITC	21 (2.56)	39 (4.76)
97	INC	446 (60.11)	AIUDF	247 (33.29)	199 (26.82)	AGP	17 (2.29)	32 (4.31)
98	INC	535 (51.89)	AIUDF	460 (44.62)	75 (7.27)	AGP	8 (0.78)	28 (2.72)
99	INC	393 (49.31)	AIUDF	368 (46.17)	25 (3.14)	BJP	7 (0.88)	29 (3.64)
100	INC	457 (57.99)	AIUDF	316 (40.1)	141 (17.89)	AGP	6 (0.76)	9 (1.14)
101	INC	454 (55.5)	AIUDF	327 (39.98)	127 (15.52)	BJP	6 (0.73)	31 (3.79)
102	INC	372 (58.77)	AIUDF	224 (35.39)	148 (23.38)	BJP	10 (1.58)	27 (4.27)
103	INC	329 (56.82)	AIUDF	224 (38.69)	105 (18.13)	BJP	6 (1.04)	20 (3.45)
104	INC	592 (68.92)	AIUDF	241 (28.06)	351 (40.86)	BJP	10 (1.16)	16 (1.86)
105	INC	623 (67.21)	AIUDF	246 (26.54)	377 (40.67)	BJP	13 (1.4)	45 (4.85)

Contd....

Socio-Economic Amenities - Rural

Access to Education Facilities

Particulars	Number of Villages (% of Population)				
	Available	Not Available	If Not Available (Distance of Nearest Facility)		
			A	B	C
Govt. Primary School	176 (97)	42 (3)	22 (1)	2 (0)	2 (0)
Private Primary School	58 (33)	160 (67)	0 (0)	0 (0)	0 (0)
Govt. Middle School	67 (61)	151 (39)	87 (20)	21 (4)	6 (1)
Private Middle School	22 (16)	196 (84)	10 (2)	1 (0)	0 (0)
Govt. Secondary School	28 (32)	190 (68)	85 (34)	59 (14)	19 (4)
Private Secondary School	14 (12)	204 (88)	11 (3)	2 (0)	0 (0)
Govt. Senior Secondary School	6 (6)	212 (94)	69 (33)	85 (36)	31 (10)
Private Senior Secondary School	2 (7)	216 (93)	8 (2)	12 (6)	3 (1)
Govt. Arts and Science Degree College	1 (1)	217 (99)	32 (17)	76 (53)	87 (24)
Private Arts and Science Degree College	1 (0)	217 (100)	5 (3)	12 (2)	4 (1)
Govt. Engineering College	0 (0)	218 (100)	0 (0)	0 (0)	218 (100)
Private Engineering College	0 (0)	218 (100)	0 (0)	0 (0)	0 (0)
Govt. Medicine College	0 (0)	218 (100)	0 (0)	0 (0)	218 (100)
Private Medicine College	0 (0)	218 (100)	0 (0)	0 (0)	0 (0)
Govt. Management Institute	0 (0)	218 (100)	0 (0)	0 (0)	218 (100)
Private Management Institute	0 (0)	218 (100)	0 (0)	0 (0)	0 (0)
Govt. Polytechnic	0 (0)	218 (100)	5 (2)	12 (4)	200 (94)
Private Polytechnic	0 (0)	218 (100)	0 (0)	0 (0)	1 (1)
Govt. Vocational Training School/ITI	0 (0)	218 (100)	4 (1)	16 (5)	193 (93)
Private Vocational Training School/ITI	0 (0)	218 (100)	0 (0)	0 (0)	0 (0)
Govt. Non Formal Training Centre	0 (0)	218 (100)	1 (1)	14 (4)	198 (94)
Private Non Formal Training Centre	0 (0)	218 (100)	0 (0)	0 (0)	0 (0)
Govt. School For Disabled	0 (0)	218 (100)	0 (0)	1 (1)	212 (98)
Private School For Disabled	0 (0)	218 (100)	0 (0)	0 (0)	0 (0)
Government Others	0 (0)	218 (100)	0 (0)	0 (0)	0 (0)
Private Others	0 (0)	218 (100)	0 (0)	0 (0)	0 (0)

Note : Distance A : Less than 5 km; B : Between 5-10 km; C : 10+ km.; Source : Data Analysis is based on 2011 Census.

DISCLAIMER

The Terms of Use and Disclaimer of Datanet India Private Limited (hereinafter referred to as "Datanet") for use of this analysis report of **Goalpara West Assembly Constituency (Goalpara West Vidhan Sabha)** :-

1. **Assembly Factbook™** is a Registered Trade Mark owned by Datanet.
2. All the maps are sketched and graphical representation only and have not been drawn to the scale and also not to represent the actual geographical area or boundary of the unit.
3. The data for the aforesaid analysis is based on authentic sources and has been culled from the various publications of Census, CSO and NSSO for district and block level data, various central and state government departments, Central & State Elections Commissions and the concerned Returning Officers' releases, Electoral Rolls, Election results and allied publications, internal assessment, surveys, estimates and analysis. Therefore, certain adjustment of data at micro level may have been done to arrive closer to the macro data.
4. Data have been provided on an "As Is" and "As AVAILABLE" basis
5. The colours shown in the maps or diagram and charts of a particular party, alliance or AC are indicative and do not represent them.
6. This publication which includes maps, sheets, graphs and data would be the property under copyright of Datanet only. The user may use these for its internal study, analysis and research purposes. It's public display, re-selling or any commercial uses by the user are not allowed.
7. Datanet has taken due care and caution in compilation and processing of data and allied information, but does not guarantee the accuracy, adequacy or completeness of any information/analysis and will be not responsible for any errors or omissions or for the results obtained from the use of such information/analysis.
8. All the contents for the publication have been culled from various authentic sources and Datanet reasonably believes such sources to be reliable, but does not make any representations, express or implied as to the accuracy or fitness of use of such information. The information or contents of the information/analysis do not constitute advice and should not be relied upon in making (or refraining from making) any decision. Any reliance placed upon the information provided by Datanet is the sole responsibility and strictly at the user's risk.
9. In no event will Datanet be liable for any damages (including, without limitation, damages for loss of business projects, or loss of profits) arising in contract, tort or otherwise from the use of or inability to use any of its contents, or from any action taken (or refrained from being taken) as a result of using the analysis or any of its contents. Datanet its directors, owners, editors, officials, employees, distributor and agents or any associate will not be liable for any errors in the information contained or any consequences arising from the use of the contents of the provided information/analysis.
10. If any provision of these terms and conditions is held invalid or illegal or unenforceable for any reason by any court of competent jurisdiction, such provision shall be severed and the remainder of provisions of the terms and conditions shall continue in full force and effect as if the Term of Use had been executed with the invalid, illegal or unenforceable provision eliminated.
11. If there are any discrepancies in the information provided, please bring it to attention of Datanet for suitable rectification measures.

Buy Online This Complete Book At
Datanet India eBooks Store

www.indiastatpublications.com

or go directly at

[http://www.indiastatpublications.com/
Assembly_factbook/Assam/Dhubri/Goalpara_West](http://www.indiastatpublications.com/Assembly_factbook/Assam/Dhubri/Goalpara_West)

 **indiastat**elections

