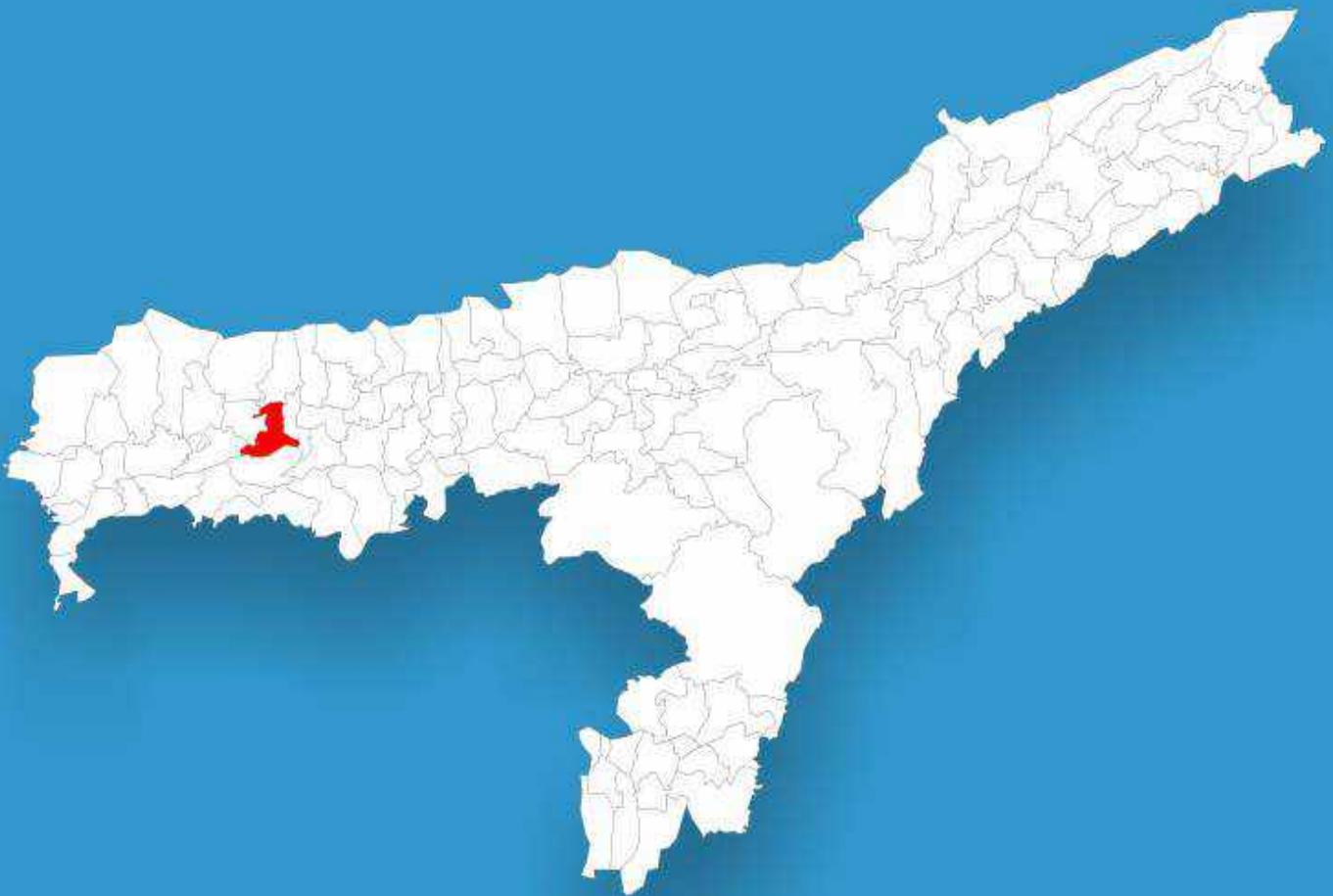




Assam

# Assembly Factbook™

Jania Assembly Constituency



Key Electoral Data of Jania  
Assembly Constituency (Vidhan Sabha)

Assam

# Assembly Factbook™

Jania Assembly Constituency



Jania Vidhan Sabha

## **Editor & Director**

Dr. R.K. Thukral

## **Research Editor**

Dr. Shafeeq Rahman

## **Compiled, Researched and Published by Datanet India Pvt. Ltd.**

D-100, 1st Floor,

Okhla Industrial Area, Phase-I,  
New Delhi- 110020.

Ph.: 91-11- 43580781-84

Email : support@indiastatpublications.com

Website : www.indiastatelections.com

## **Online Book Store :**

www.indiastatpublications.com

**Report No. :** AFB/AS-044-0125

**ISBN :** 978-93-5313-381-8

**First Edition :** January, 2018

**Eighth Updated Edition :** January, 2025

**Price :** Rs. 11500/-

US\$ 310

## **© Datanet India Pvt. Ltd.**

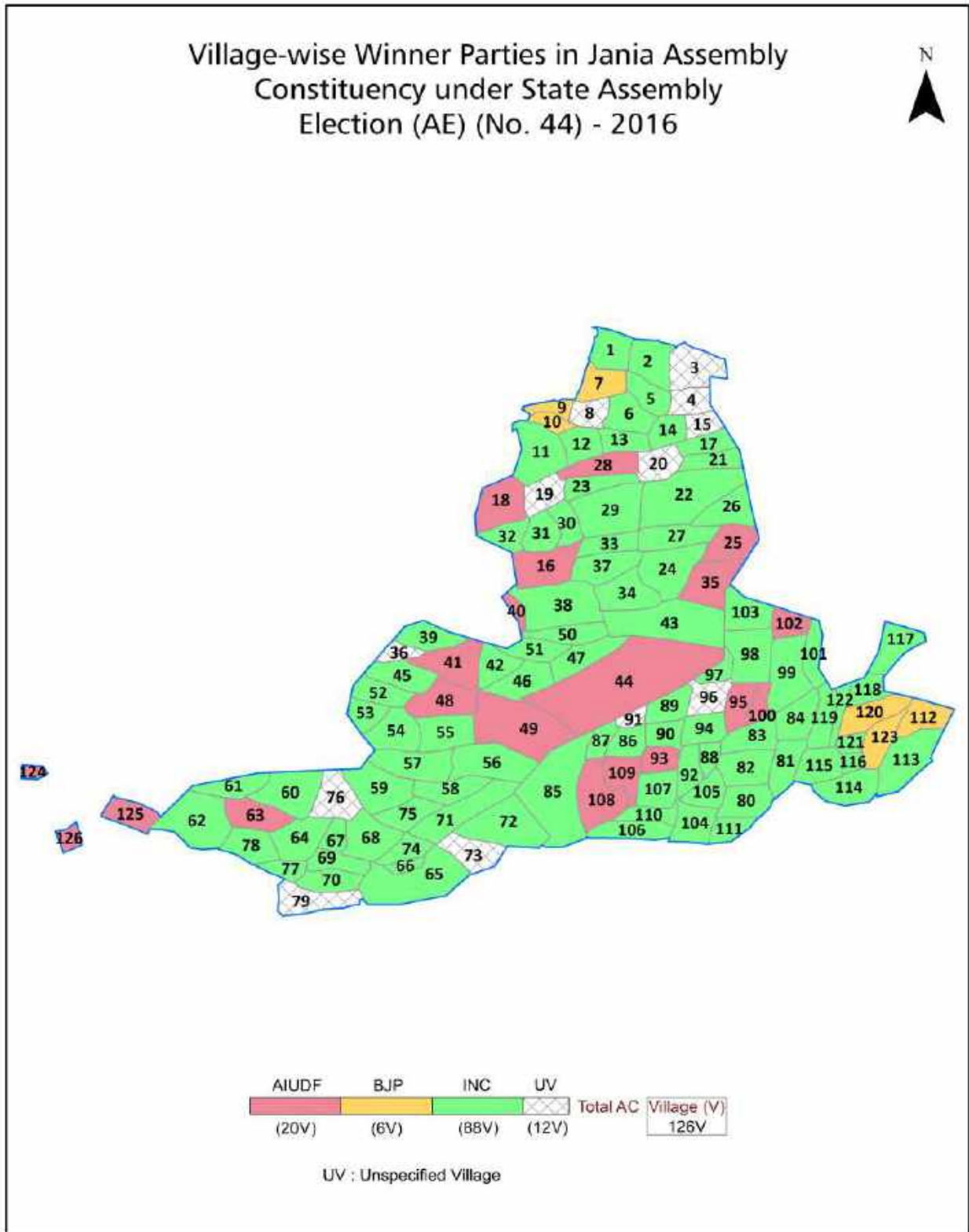
All rights reserved. No part of this book may be reproduced, stored in a retrieval system or transmitted in any form or by any means, mechanical photocopying, photographing, scanning, recording or otherwise without the prior written permission of the publisher. Please refer to Disclaimer at page no. 172 for the use of this publication.

Printed in India

# Contents

No.	Particulars	Page No.
	<b>Introduction</b>	
1	Assembly Constituency -(Vidhan Sabha) at a Glance   Features of Assembly as per Delimitation Commission of India (2008)	1-2
	<b>Location and Political Maps</b>	
2	Location Map   Boundaries of Assembly Constituency -(Vidhan Sabha in District   Boundaries of Assembly Constituency under Parliamentary Constituency -(Lok Sabha)   Village-wise Winner Parties- 2024, 2021, 2019, 2016, 2014, 2011 and 2009	3-10
	<b>Administrative Setup (2011)</b>	
3	District   Sub-district   Towns   Villages   Inhabited Villages   Uninhabited Villages   Village Panchayat   Intermediate Panchayat	11-17
	<b>Demographics (2011)</b>	
4	Population   Households   Rural/Urban Population   Villages by Population Size   Sex Ratio (Total & 0-6 Years)   Religious Population   Social Population   Literacy Rate	18-19
	<b>Electoral Features</b>	
5	Important Dates of Last Elections Held   Electors by Gender   Service Electors   Voters   Voters Turnout   Polling Stations & Average Number of Electors per Polling Station   Electors by Age Group   Present Elected Representatives	20-25
	<b>Historical Summary Election Results</b>	
6	Vote Share of Major Parties   Winning Margin (Number & Percentage   Polarity of Parties   Summary Result of Assembly Segment of Parliamentary Elections 2024, 2019, 2014, 2009, 2004 and 1999   Summary Result of Assembly Elections 2021, 2016, 2011, 2006, 2001, 1996, 1991, 1985, 1983, 1978, 1972, 1967, 1962 and 1957	26-49
	<b>Polling Station Level Election Results</b>	
7	Name and Number of Polling Station 2024, 2021, 2019, 2016, 2014, 2011 and 2009   Polling Station-wise Electors, Voters & Voters Turnout 2024, 2021, 2019, 2016, 2014, 2011 and 2009   Polling Station wise Elections Results 2024, 2021, 2019, 2016, 2014, 2011 and 2009	50-151
	<b>Share of Assembly Constituency</b>	
8	Share of Assembly Constituency -(Vidhan Sabha) in State, District and Parliamentary Constituency -(Lok Sabha)	152
	<b>Socio-Economic Amenities (2011)</b>	
9	Access to Administrative Units   Agricultural, Manufacturing and Industrial Commodities   Demographic Indicators   Education   Health & Manpower   Drinking Water Supply   Sanitation   Entertainment and Recreations Infrastructure   Power   Food Allocation Distribution and Marketing of Agriculture Commodities Infrastructure   Transport and Road Infrastructure   Communication   Banking and Financial Services   Land Use   Irrigation Source	154-168
10	<b>Abbreviation &amp; Sources</b>	170
11	<b>Disclaimer</b>	172

Location & Political Map



## Administrative Setup

### List of Village Panchayat & Intermediate Panchayat (Block) Name - 2011

Village Name	Village Panchayat Name	Intermediate Panchayat Name
Aditpur	Shoupur	Ruposhi
Ali Pur	Gobinda Pur	Mandia
Amguri	Kalgachia	Ruposhi
Baghekhaiti	Nasatru Baghekhaiti	Tapattary
Bagulamari	Tita Pani	Ruposhi
Balagaon	Titapani	Ruposhi
Balai Pathar	Balai Pathar	Ruposhi
Balapathar	Saupur	Ruposhi
Balikuri	Sonapur Rmi	Mandia
Balikuri N.C.	Janata Panchayat	Mandia
Balikuri Pathar	Sonabari	Mandia
Banghugi	Banghugi	Ruposhi
Bangli Para	Jania	Mandia
Bankabhanga	Tita Pani	Ruposhi
Barbhitha	Barbhitha	Ruposhi
Bardonga	Guileza	Ruposhi
Barharid	Madui Jhar	Chakchaka (Part)
Barpalli	Bhatkuchi	Mandia
Bartari	Barbhitha	Ruposhi
Besimari	Lachanga	Ruposhi
Bhatkuchi	Bhatkuchi	Mandia
Bhera	Haladia	Ruposhi
Bhera	Gajna Medhirtary	Mandia
Bhograndha	Gaja Medhirtary	Mandia
Bilortari	Bali Pathar	Ruposhi
Chal Chalia	Madli Jhar	Chakchaka (Part)
Chan Pur	Sanapur Rubhe	Mandia
Chandmama Gaon	Barbhitha	Ruposhi
Chandmama Pathar	Barbhitha	Ruposhi

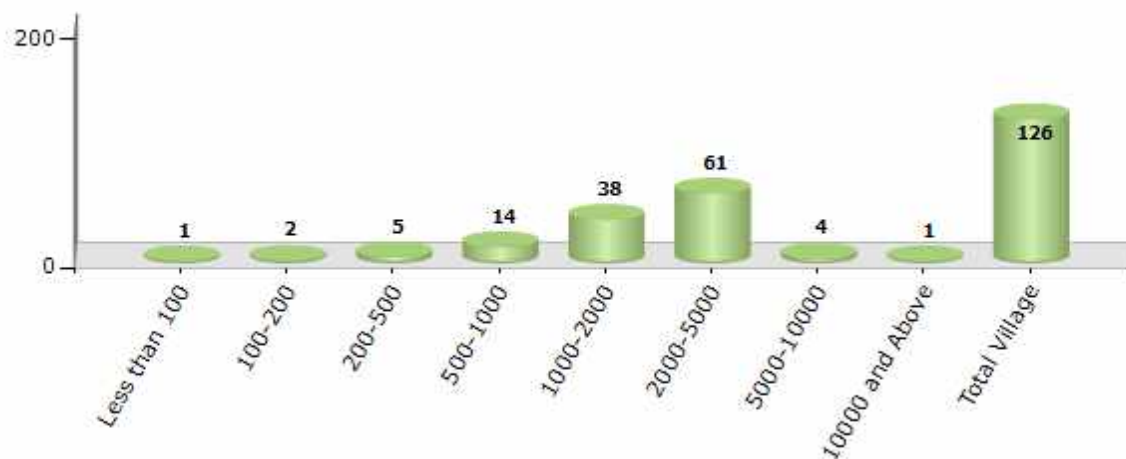
Contd....

**Demographics**

**Number of Villages by Population Size - 2011**

Less than 100	100-200	200-500	500-1000	1000-2000	2000-5000	5000-10000	10000 and Above	Total Village
1	2	5	14	38	61	4	1	126

Number of Villages by Population Size - 2011

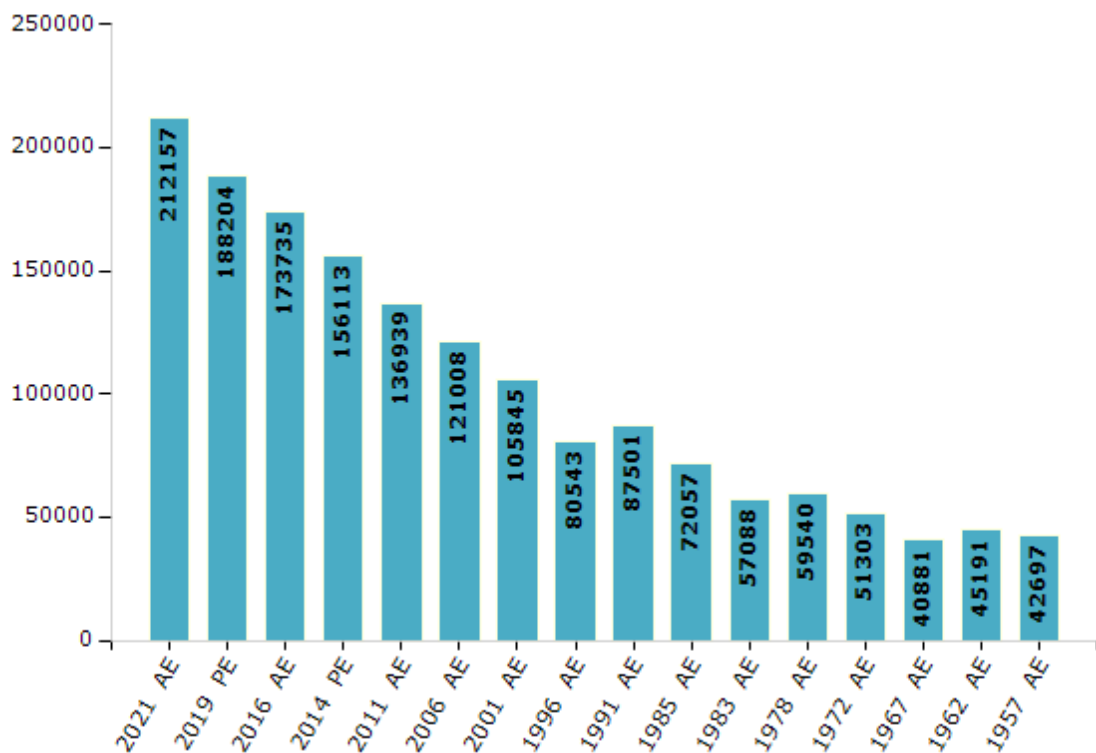


## Electoral Features

### Electors by Male & Female

Year	Male	Female	Others	Total	Year	Male	Female	Others	Total
2021 AE	109780	102376	1	212157	1996 AE	45012	35531	-	80543
2019 PE	98689	89514	1	188204	1991 AE	46510	40991	-	87501
2016 AE	91372	82363	0	173735	1985 AE	38127	33930	-	72057
2014 PE	83215	72898	0	156113	1983 AE	30467	26621	-	57088
2011 AE	73950	62989	0	136939	1978 AE	31226	28314	-	59540
2009 PE	-	-	-	-	1972 AE	26831	24472	-	51303
2006 AE	65813	55195	-	121008	1967 AE	-	-	-	40881
2004 PE	-	-	-	-	1962 AE	-	-	-	45191
2001 AE	55557	50288	-	105845	1957 AE	-	-	-	42697
1999 PE	-	-	-	-	1952 AE	-	-	-	-

Number of Electors



Note : AE : Assembly Election, PE : Assembly Segment of Parliamentary Election

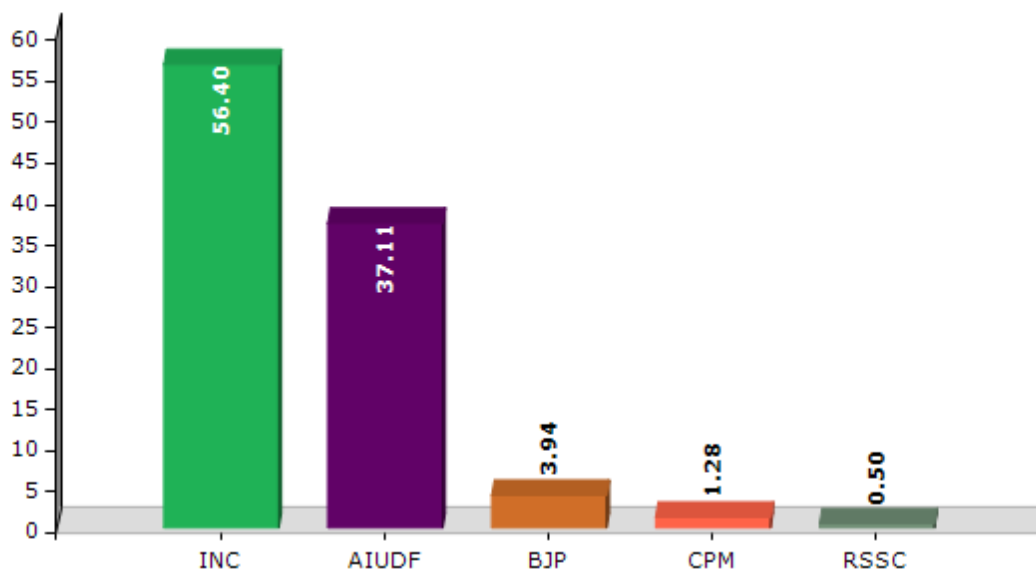


## Historical Summary Election Results

### Summary Result of Assembly Election - 2016

Candidate Name	Party	Votes	Votes %
Abdul Khaleque	INC	86930	56.4
Rafiqul Islam	AIUDF	57194	37.11
Benazir Arfan	BJP	6067	3.94
Mainul Hoque	CPM	1976	1.28
Amir Hussain	RSSC	769	0.5
Md. Sultan Mahmud	RAJPA	506	0.33
	NOTA	689	0.45

Votes Percentage of Top Parties - 2016



## Polling Station Level Election Results

### Number and Name of Polling Stations (PS) (2016)

Number of Polling Stations	Name of Polling Stations	Number of Polling Stations	Name of Polling Stations
1	369 No. Madulijhar Girls L.P. School (R/W)	22	113 No. Ghugubari L.P. School (L/W)
2	369 No. Madulijhar Girls L.P. School (L/W)	23	583 No. Deukura L.P. School
3	128 No. Dekarbori L.P. School (R/W)	24	935 No. Bilortari L.P. School
4	128 No. Dekarbori L.P. School (L/W)	25	276 No. Monakocha L.P. School
5	Dekarbori Me Schhol	26	308 No. Lachanga Girls L.P. School (R/W)
6	Ruposhi High School	27	1668 No. Dakshin Lachanga Lp School
7	698 No. Saruharid L.P. School	28	308 No. Lachanga Girls L.P. School (L/W)
8	1917 No. Chalchalia Girls Lp School	29	930 No. Guileza L.P. School (R/W)
9	713 No. Barharid Lp School	30	930 No. Guileza L.P. School (L/W)
10	13 No. Roha Boys L.P. School	31	Charcharia Me School
11	667 No. Khatakuchi L.P. School (R/W)	32	586 No. Sri Rampur Lp School
12	667 No. Khatakuchi L.P. School (L/W)	33	97 No. Galia L.P. School (R/W)
13	670 No. Jamarkur L.P. School	34	97 No. Galia L.P. School (L/W)
14	Kamarpara Me Madrassa (R/W)	35	Balaipathar Mv School (R/W)
15	Kamarpara Me Madrassa (L/W)	36	Balaipathar Mv School (L/W)
16	Ruposhi Janapriya Me School (R/W)	37	1761 No.Mowamari Lp School
17	Ruposhi Janapriya Me School (L/W)	38	212 No. Lachanga L.P. School
18	102 No. Dharmapur L.P. School	39	1669 No. Kaurjahi Lp School
19	810 No. Haldhia Pachimpara Lp School (R/W)	40	1141 No. Kasukati L.P. School
20	810 No. Haldhia Pachimpara Lp School (L/W)	41	806 No. Kharballi L.P. School (R/W)
21	113 No. Ghugubari L.P. School (R/W)	42	806 No. Kharballi L.P. School (L/W)

Contd....

## Polling Station Level Election Results

### Polling Station-wise Votes Secured by Overall Top Five Parties in Jania Assembly in Assembly Election (AE) under Barpeta Parliamentary Constituency in Assam (2016)

Number of Polling Station	Winner - Abdul Khaleque (INC)	Runner-up - Rafiqul Islam (AIUDF)	3rd - Benazir Arfan (BJP)	4th - Mainul Hoque (CPM)	5th - Amir Hussain (RSSC)	NOTA	Other	Total Votes Secured
36	664	431	5	7	4	5	2	1118
37	613	358	6	31	6	1	1	1016
38	370	173	1	1	2	0	1	548
39	314	174	4	24	3	1	0	520
40	334	492	3	3	9	2	4	847
41	357	476	6	4	7	2	3	855
42	454	349	6	2	5	4	3	823
43	146	92	40	1	2	1	0	282
44	497	325	4	5	2	3	3	839
45	358	161	2	1	6	2	3	533
46	644	397	6	4	1	3	1	1056
47	628	272	4	6	2	3	1	916
48	553	439	7	11	0	4	2	1016
49	416	191	9	3	0	0	0	619
50	332	226	4	4	1	5	0	572
51	242	450	3	4	9	1	0	709
52	270	514	8	6	3	1	2	804
53	205	418	1	0	2	2	3	631
54	408	572	3	4	5	1	1	994
55	320	375	5	3	3	1	2	709
56	327	211	8	2	3	3	3	557
57	368	310	5	5	5	5	0	698
58	256	338	6	6	1	3	1	611
59	455	299	5	23	2	6	5	795
60	385	383	3	0	2	0	3	776
61	306	422	3	5	5	0	0	741
62	463	363	7	3	9	3	6	854
63	412	389	12	3	3	3	2	824
64	225	225	1	4	2	3	1	461
65	470	257	8	7	4	1	7	754
66	309	351	7	4	4	3	0	678
67	575	159	27	5	5	4	3	778
68	322	429	10	3	8	2	4	778
69	311	353	3	18	4	2	4	695
70	784	320	8	10	10	4	5	1141

Contd....

## Polling Station Level Election Results

### Winner, Runner-up and 3rd Party Position & Winning Margin According to Polling Stations in Jania Assembly in Assembly Election (AE) under Barpeta Parliamentary Constituency in Assam (2016)

Polling Station Number	Winner Party	Winner Votes (%)	Runner-up Party	Runner-up Votes (%)	Winning Margin Votes (%)	Third Party	Third Party Votes (%)	Other Votes (%)
71	AIUDF	565 (59.22)	INC	341 (35.74)	224 (23.48)	CPM	18 (1.89)	30 (3.14)
72	INC	423 (47.96)	AIUDF	416 (47.17)	7 (0.79)	CPM	17 (1.93)	26 (2.95)
73	INC	645 (64.18)	AIUDF	314 (31.24)	331 (32.94)	CPM	28 (2.79)	18 (1.79)
74	AIUDF	418 (59.12)	INC	244 (34.51)	174 (24.61)	BJP	35 (4.95)	10 (1.41)
75	INC	448 (65.69)	AIUDF	201 (29.47)	247 (36.22)	CPM	15 (2.2)	18 (2.64)
76	INC	901 (82.21)	AIUDF	174 (15.88)	727 (66.33)	BJP	10 (0.91)	11 (1)
77	INC	825 (75.69)	AIUDF	185 (16.97)	640 (58.72)	BJP	59 (5.41)	21 (1.93)
78	INC	732 (72.91)	AIUDF	265 (26.39)	467 (46.52)	BJP	2 (0.2)	5 (0.5)
79	INC	539 (63.94)	AIUDF	277 (32.86)	262 (31.08)	BJP	17 (2.02)	10 (1.19)
80	INC	522 (68.59)	AIUDF	216 (28.38)	306 (40.21)	BJP	6 (0.79)	17 (2.23)
81	INC	428 (58.95)	AIUDF	284 (39.12)	144 (19.83)	BJP	8 (1.1)	6 (0.83)
82	INC	716 (74.58)	AIUDF	181 (18.85)	535 (55.73)	CPM	27 (2.81)	36 (3.75)
83	INC	505 (65.25)	AIUDF	232 (29.97)	273 (35.28)	CPM	28 (3.62)	9 (1.16)
84	INC	536 (61.61)	AIUDF	316 (36.32)	220 (25.29)	CPM	6 (0.69)	12 (1.38)
85	INC	580 (74.07)	AIUDF	194 (24.78)	386 (49.29)	BJP	3 (0.38)	6 (0.77)
86	INC	706 (75.11)	AIUDF	183 (19.47)	523 (55.64)	CPM	43 (4.57)	8 (0.85)
87	INC	570 (60.64)	AIUDF	332 (35.32)	238 (25.32)	CPM	10 (1.06)	28 (2.98)
88	INC	777 (67.1)	AIUDF	361 (31.17)	416 (35.93)	BJP	10 (0.86)	10 (0.86)
89	INC	400 (58.82)	AIUDF	231 (33.97)	169 (24.85)	BJP	44 (6.47)	5 (0.74)
90	INC	616 (54.8)	AIUDF	470 (41.81)	146 (12.99)	CPM	12 (1.07)	26 (2.31)
91	INC	337 (55.16)	AIUDF	250 (40.92)	87 (14.24)	BJP	6 (0.98)	18 (2.95)
92	INC	422 (63.27)	AIUDF	186 (27.89)	236 (35.38)	CPM	48 (7.2)	11 (1.65)
93	INC	357 (51.44)	AIUDF	308 (44.38)	49 (7.06)	CPM	12 (1.73)	17 (2.45)
94	INC	436 (55.97)	AIUDF	318 (40.82)	118 (15.15)	BJP	8 (1.03)	17 (2.18)
95	INC	401 (64.26)	AIUDF	195 (31.25)	206 (33.01)	CPM	15 (2.4)	13 (2.08)
96	INC	466 (72.25)	AIUDF	160 (24.81)	306 (47.44)	CPM	13 (2.02)	6 (0.93)
97	INC	455 (68.94)	AIUDF	195 (29.55)	260 (39.39)	RSSC	3 (0.45)	7 (1.06)
98	INC	485 (79.12)	AIUDF	118 (19.25)	367 (59.87)	CPM	5 (0.82)	5 (0.82)
99	INC	820 (91.42)	AIUDF	62 (6.91)	758 (84.51)	BJP	4 (0.45)	11 (1.23)
100	INC	650 (91.29)	AIUDF	59 (8.29)	591 (83)	CPM	1 (0.14)	2 (0.28)
101	INC	662 (95.39)	AIUDF	26 (3.75)	636 (91.64)	BJP	3 (0.43)	3 (0.43)
102	INC	503 (74.96)	AIUDF	133 (19.82)	370 (55.14)	CPM	21 (3.13)	14 (2.09)
103	AIUDF	557 (55.04)	INC	428 (42.29)	129 (12.75)	BJP	6 (0.59)	21 (2.08)
104	INC	707 (68.11)	AIUDF	306 (29.48)	401 (38.63)	RSSC	7 (0.67)	18 (1.73)
105	INC	654 (84.39)	AIUDF	107 (13.81)	547 (70.58)	RSSC	5 (0.65)	9 (1.16)

Contd....

## Socio-Economic Amenities - Rural

### Access to Education Facilities

Particulars	Number of Villages (% of Population)				
	Available	Not Available	If Not Available (Distance of Nearest Facility)		
			A	B	C
Govt. Primary School	126 (100)	0 (0)	0 (0)	0 (0)	0 (0)
Private Primary School	42 (36)	84 (64)	0 (0)	0 (0)	0 (0)
Govt. Middle School	81 (72)	45 (28)	20 (10)	6 (1)	0 (0)
Private Middle School	28 (26)	98 (74)	1 (1)	0 (0)	0 (0)
Govt. Secondary School	43 (44)	83 (56)	49 (32)	16 (7)	1 (1)
Private Secondary School	13 (14)	113 (86)	4 (3)	0 (0)	0 (0)
Govt. Senior Secondary School	14 (11)	112 (89)	52 (46)	39 (25)	7 (7)
Private Senior Secondary School	3 (3)	123 (97)	9 (7)	1 (1)	0 (0)
Govt. Arts and Science Degree College	3 (6)	123 (94)	16 (15)	63 (47)	41 (30)
Private Arts and Science Degree College	0 (0)	126 (100)	0 (0)	3 (2)	0 (0)
Govt. Engineering College	0 (0)	126 (100)	0 (0)	0 (0)	126 (100)
Private Engineering College	0 (0)	126 (100)	0 (0)	0 (0)	0 (0)
Govt. Medicine College	0 (0)	126 (100)	0 (0)	0 (0)	125 (99)
Private Medicine College	0 (0)	126 (100)	0 (0)	0 (0)	1 (1)
Govt. Management Institute	0 (0)	126 (100)	0 (0)	0 (0)	125 (99)
Private Management Institute	0 (0)	126 (100)	0 (0)	0 (0)	1 (1)
Govt. Polytechnic	0 (0)	126 (100)	0 (0)	0 (0)	124 (99)
Private Polytechnic	0 (0)	126 (100)	0 (0)	0 (0)	1 (1)
Govt. Vocational Training School/ITI	0 (0)	126 (100)	3 (2)	10 (12)	110 (84)
Private Vocational Training School/ITI	0 (0)	126 (100)	0 (0)	0 (0)	1 (1)
Govt. Non Formal Training Centre	0 (0)	126 (100)	1 (1)	7 (5)	74 (58)
Private Non Formal Training Centre	0 (0)	126 (100)	0 (0)	0 (0)	0 (0)
Govt. School For Disabled	0 (0)	126 (100)	0 (0)	3 (2)	70 (59)
Private School For Disabled	0 (0)	126 (100)	3 (3)	5 (7)	17 (11)
Government Others	0 (0)	126 (100)	0 (0)	0 (0)	1 (1)
Private Others	0 (0)	126 (100)	0 (0)	0 (0)	0 (0)

Note : Distance A : Less than 5 km; B : Between 5-10 km; C : 10+ km.; Source : Data Analysis is based on 2011 Census.

## DISCLAIMER

The Terms of Use and Disclaimer of Datanet India Private Limited (hereinafter referred to as "Datanet") for use of this analysis report of **Jania Assembly Constituency (Jania Vidhan Sabha)** :-

1. **Assembly Factbook™** is a Registered Trade Mark owned by Datanet.
2. All the maps are sketched and graphical representation only and have not been drawn to the scale and also not to represent the actual geographical area or boundary of the unit.
3. The data for the aforesaid analysis is based on authentic sources and has been culled from the various publications of Census, CSO and NSSO for district and block level data, various central and state government departments, Central & State Elections Commissions and the concerned Returning Officers' releases, Electoral Rolls, Election results and allied publications, internal assessment, surveys, estimates and analysis. Therefore, certain adjustment of data at micro level may have been done to arrive closer to the macro data.
4. Data have been provided on an "As Is" and "As AVAILABLE" basis
5. The colours shown in the maps or diagram and charts of a particular party, alliance or AC are indicative and do not represent them.
6. This publication which includes maps, sheets, graphs and data would be the property under copyright of Datanet only. The user may use these for its internal study, analysis and research purposes. It's public display, re-selling or any commercial uses by the user are not allowed.
7. Datanet has taken due care and caution in compilation and processing of data and allied information, but does not guarantee the accuracy, adequacy or completeness of any information/analysis and will be not responsible for any errors or omissions or for the results obtained from the use of such information/analysis.
8. All the contents for the publication have been culled from various authentic sources and Datanet reasonably believes such sources to be reliable, but does not make any representations, express or implied as to the accuracy or fitness of use of such information. The information or contents of the information/analysis do not constitute advice and should not be relied upon in making (or refraining from making) any decision. Any reliance placed upon the information provided by Datanet is the sole responsibility and strictly at the user's risk.
9. In no event will Datanet be liable for any damages (including, without limitation, damages for loss of business projects, or loss of profits) arising in contract, tort or otherwise from the use of or inability to use any of its contents, or from any action taken (or refrained from being taken) as a result of using the analysis or any of its contents. Datanet its directors, owners, editors, officials, employees, distributor and agents or any associate will not be liable for any errors in the information contained or any consequences arising from the use of the contents of the provided information/analysis.
10. If any provision of these terms and conditions is held invalid or illegal or unenforceable for any reason by any court of competent jurisdiction, such provision shall be severed and the remainder of provisions of the terms and conditions shall continue in full force and effect as if the Term of Use had been executed with the invalid, illegal or unenforceable provision eliminated.
11. If there are any discrepancies in the information provided, please bring it to attention of Datanet for suitable rectification measures.

**Buy Online This Complete Book At  
Datanet India eBooks Store**

[www.indiastatpublications.com](http://www.indiastatpublications.com)

or go directly at

[http://www.indiastatpublications.com/  
Assembly\\_factbook/Assam/Barpeta/Jania](http://www.indiastatpublications.com/Assembly_factbook/Assam/Barpeta/Jania)

 **india**stat**elections**

