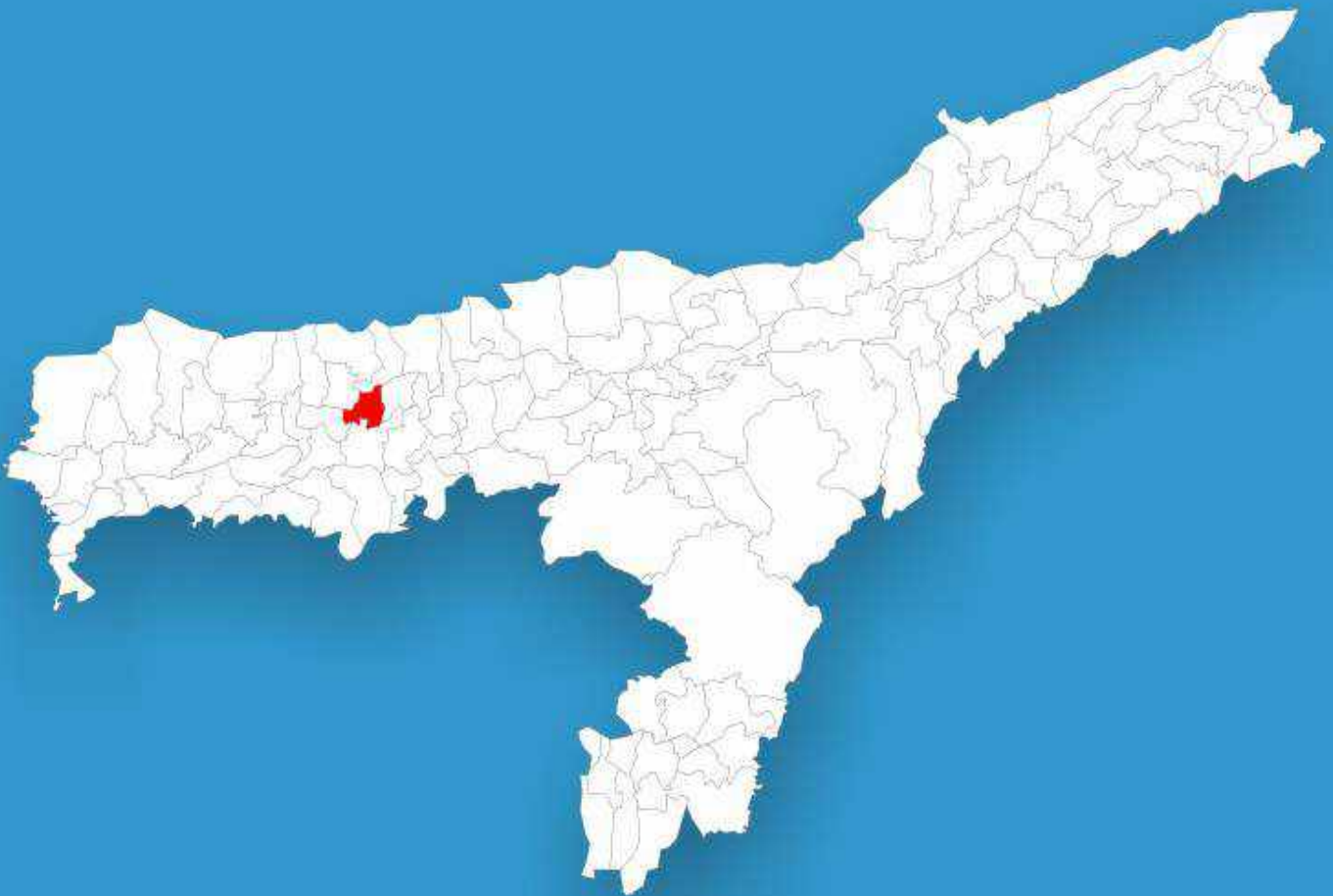




Assam

Assembly Factbook™

Dharmapur Assembly Constituency



Key Electoral Data of Dharmapur
Assembly Constituency (Vidhan Sabha)

Assam

Assembly Factbook™

Dharmapur Assembly Constituency



Dharmapur Vidhan Sabha

Editor & Director

Dr. R.K. Thukral

Research Editor

Dr. Shafeeq Rahman

Compiled, Researched and Published by Datanet India Pvt. Ltd.

D-100, 1st Floor,

Okhla Industrial Area, Phase-I,
New Delhi- 110020.

Ph.: 91-11- 43580781-84

Email : support@indiastatpublications.com

Website : www.indiastatelections.com

Online Book Store :

www.indiastatpublications.com

Report No. : AFB/AS-061-0125

ISBN : 978-93-5313-350-4

First Edition : January, 2018

Eighth Updated Edition : January, 2025

Price : Rs. 11500/-

US\$ 310

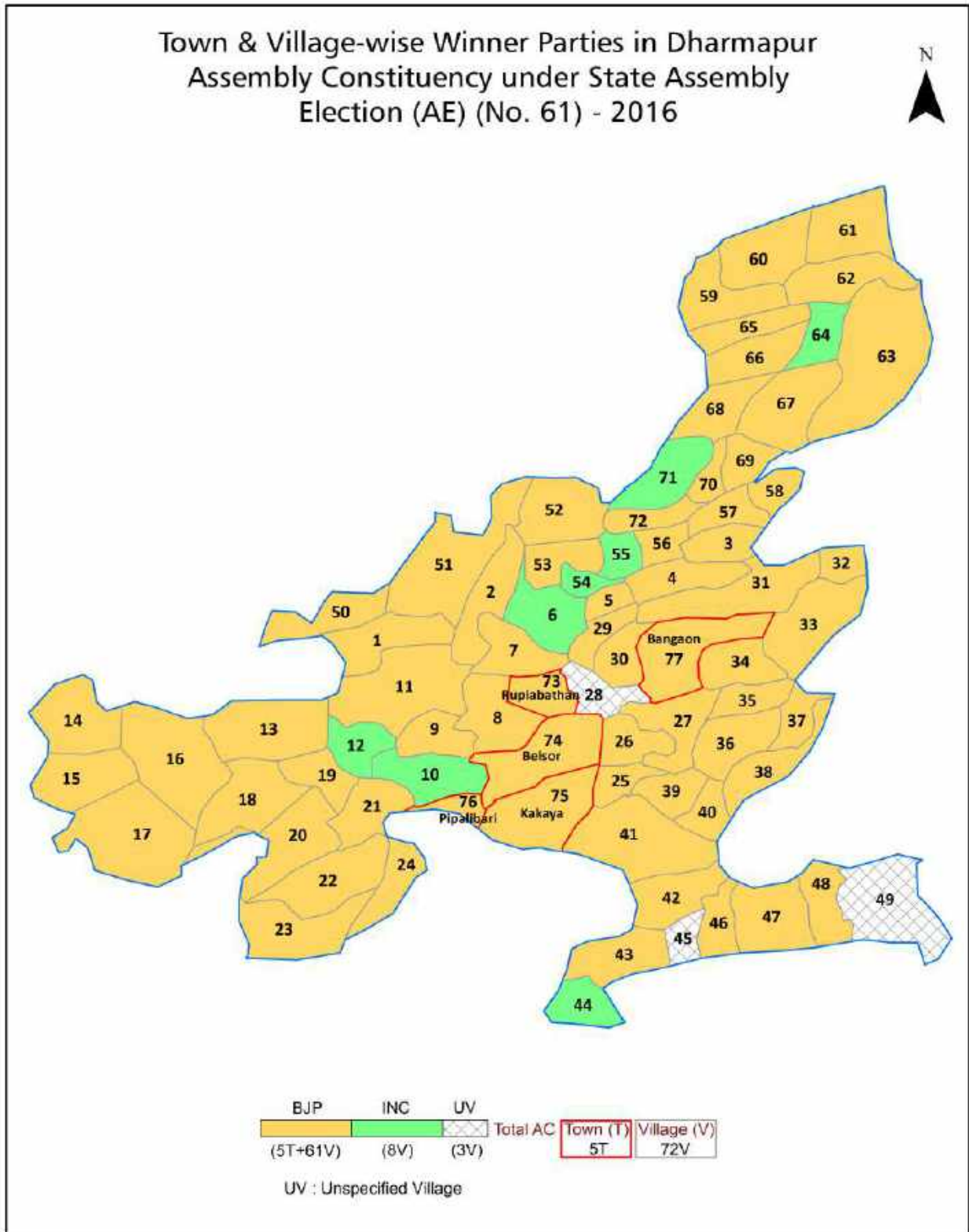
© Datanet India Pvt. Ltd.

All rights reserved. No part of this book may be reproduced, stored in a retrieval system or transmitted in any form or by any means, mechanical photocopying, photographing, scanning, recording or otherwise without the prior written permission of the publisher. Please refer to Disclaimer at page no. 158 for the use of this publication.

Printed in India

No.	Particulars	Page No.
	Introduction	
1	Assembly Constituency -(Vidhan Sabha) at a Glance Features of Assembly as per Delimitation Commission of India (2008)	1-2
	Location and Political Maps	
2	Location Map Boundaries of Assembly Constituency -(Vidhan Sabha in District Boundaries of Assembly Constituency under Parliamentary Constituency -(Lok Sabha) Town & Village-wise Winner Parties- 2024, 2021, 2019, 2016, 2014, 2011 and 2009	3-10
	Administrative Setup (2011)	
3	District Sub-district Towns Villages Inhabited Villages Uninhabited Villages Village Panchayat Intermediate Panchayat	11-14
	Demographics (2011)	
4	Population Households Rural/Urban Population Towns and Villages by Population Size Sex Ratio (Total & 0-6 Years) Religious Population Social Population Literacy Rate	15-16
	Electoral Features	
5	Important Dates of Last Elections Held Electors by Gender Service Electors Voters Voters Turnout Polling Stations & Average Number of Electors per Polling Station Electors by Age Group Present Elected Representatives	17-22
	Historical Summary Election Results	
6	Vote Share of Major Parties Winning Margin (Number & Percentage) Polarity of Parties Summary Result of Assembly Segment of Parliamentary Elections 2024, 2019, 2014, 2009, 2004 and 1999 Summary Result of Assembly Elections 2021, 2016, 2011, 2006, 2001, 1996, 1991, 1985, 1983 and 1978	23-41
	Polling Station Level Election Results	
7	Name and Number of Polling Station 2024, 2021, 2019, 2016, 2014, 2011 and 2009 Polling Station-wise Electors, Voters & Voters Turnout 2024, 2021, 2019, 2016, 2014, 2011 and 2009 Polling Station wise Elections Results 2024, 2021, 2019, 2016, 2014, 2011 and 2009	42-137
	Share of Assembly Constituency	
8	Share of Assembly Constituency -(Vidhan Sabha) in State, District and Parliamentary Constituency -(Lok Sabha)	138
	Socio-Economic Amenities (2011)	
9	Access to Administrative Units Agricultural, Manufacturing and Industrial Commodities Demographic Indicators Education Health & Manpower Drinking Water Supply Sanitation Entertainment and Recreations Infrastructure Power Food Allocation Distribution and Marketing of Agriculture Commodities Infrastructure Transport and Road Infrastructure Communication Banking and Financial Services Land Use Irrigation Source	140-154
10	Abbreviation & Sources	156
11	Disclaimer	158

Location & Political Map



Administrative Setup

List of Village Panchayat & Intermediate Panchayat (Block) Name - 2011

Village Name	Village Panchayat Name	Intermediate Panchayat Name
Amani	21No Nokhetri Dharnpur	Pachim Nalbari
Bagurihati	-	Pachim Nalbari
Balizar	No-37 Uttar Pub Dharnpur	Madhupur
Banbhag Solmari	No-38 Nutumdher	Madhupur
Bangnabari	No-38 Gp	Madhupur
Barhelacha	23 N0 Khetri	Pachim Nalbari
Bari	No22 Dokhijn Khatri	Pachim Nalbari
Barkhetri Banekuchi	N0-40 Dakhin Nohu	Madhupur
Barkhetri Barni(Barkhetri)	-	Pachim Nalbari
Barnagar Banekuchi	No-40 Dakhin Natun	Madhupur
Barnarddi (Barnardoli)	28 N0 Barnadoli	Pachim Nalbari
Batshor	31N0	Pachim Nalbari
Baushipara	No-37 Uttar Pub Dhannapur	Madhupur
Bechimari	No-35 Pashim Dharnpur	Madhupur
Bhairaghol	32/4 Dakhin Pakowa	Pachim Nalbari
Bihampur	-	Madhupur
Bihampur	-	Pachim Nalbari
Billeswar	29 N0 Dhakhin Pakowa	Pachim Nalbari
Buri Nagar	No-4 Nutundehur	Madhupur
Chamata	24 Dakhin Madhya Dharnpur	Pachim Nalbari
Churchuri	28No Gp	Pachim Nalbari
Dahudi	22N0 Dakhin Khatri	Pachim Nalbari
Dangardi	31/4 Dhakhin Pokowa	Pachim Nalbari
Danguapara	No-4 Natumdher	Madhupur
Dehar Bolawa	32N0 Balowa Gram	Pachim Nalbari
Fulguri	Mudhipur	Madhupur
Gamarimari	-	Madhupur
Gandhia	24 N0 Dakhin Maghyb Dharampra	Pachim Nalbari
Gangapur	32/4 Dakhin Pakowa	Pachim Nalbari

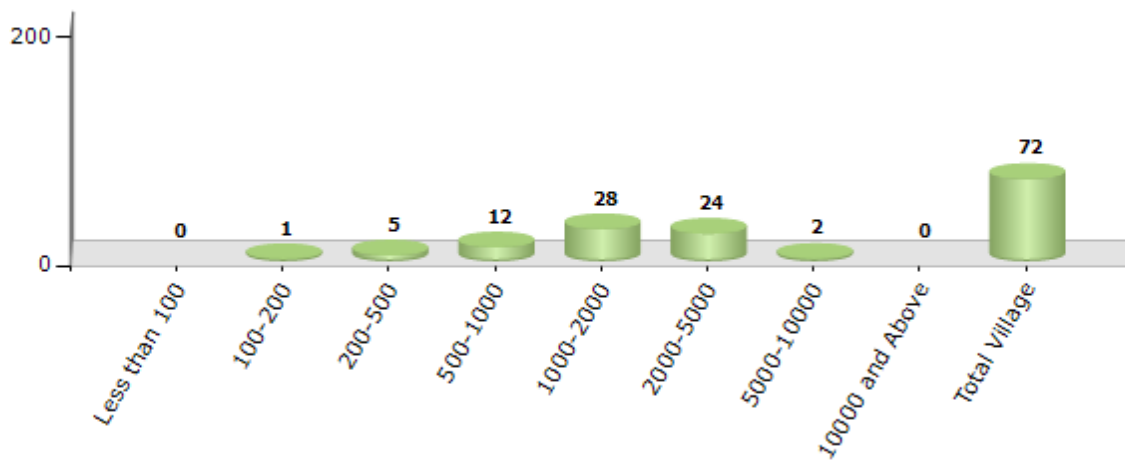
Contd....

Demographics

Number of Villages by Population Size - 2011

Less than 100	100-200	200-500	500-1000	1000-2000	2000-5000	5000-10000	10000 and Above	Total Village
0	1	5	12	28	24	2	0	72

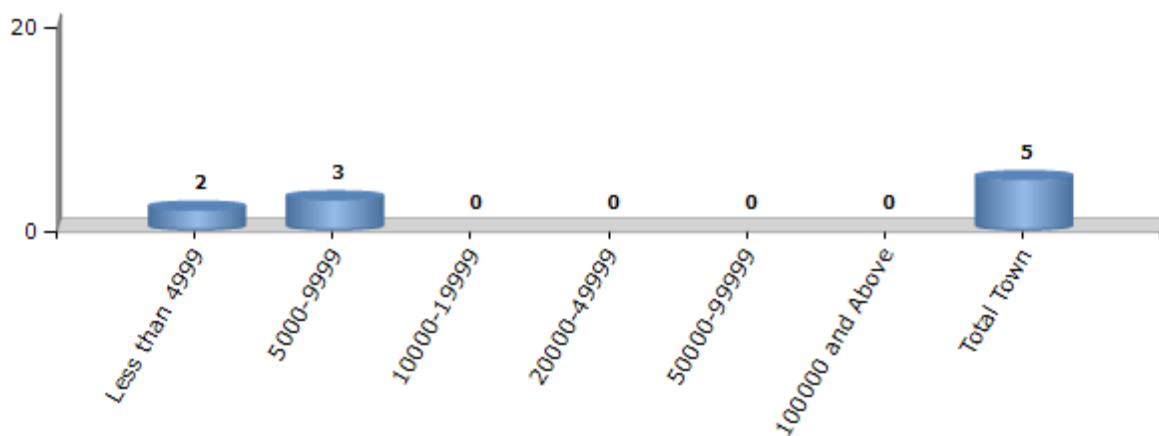
Number of Villages by Population Size - 2011



Number of Towns by Population Size - 2011

Less than 4999	5000-9999	10000-19999	20000-49999	50000-99999	100000 and Above	Total Town
2	3	0	0	0	0	5

Number of Towns by Population Size - 2011

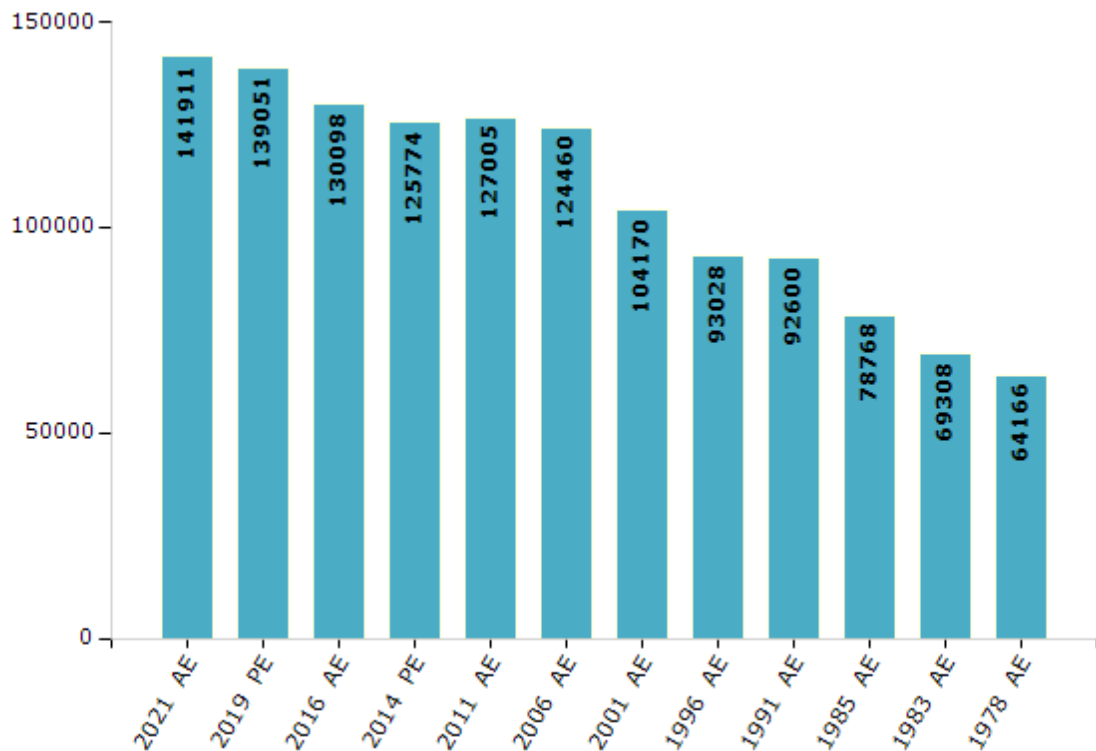


Electoral Features

Electors by Male & Female

Year	Male	Female	Others	Total	Year	Male	Female	Others	Total
2021 AE	73874	68037	0	141911	1996 AE	47574	45454	-	93028
2019 PE	72719	66330	2	139051	1991 AE	47732	44868	-	92600
2016 AE	69131	60967	0	130098	1985 AE	43683	35085	-	78768
2014 PE	67255	58519	0	125774	1983 AE	37858	31450	-	69308
2011 AE	68106	58899	0	127005	1978 AE	35400	28766	-	64166
2009 PE	-	-	-	-	1972 AE	-	-	-	-
2006 AE	64580	59880	-	124460	1967 AE	-	-	-	-
2004 PE	-	-	-	-	1962 AE	-	-	-	-
2001 AE	54575	49595	-	104170	1957 AE	-	-	-	-
1999 PE	-	-	-	-	1952 AE	-	-	-	-

Number of Electors



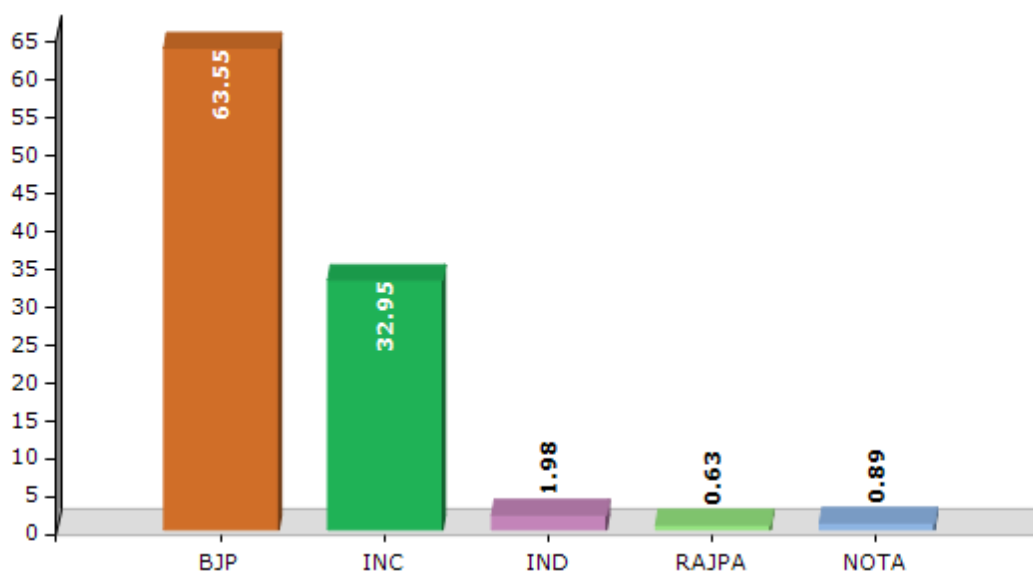
Note : AE : Assembly Election, PE : Assembly Segment of Parliamentary Election

Historical Summary Election Results

Summary Result of Assembly Election - 2016

Candidate Name	Party	Votes	Votes %
Chandra Mohan Patowary	BJP	70503	63.55
Nilamani Sen Deka	INC	36560	32.95
Dipak Barman	IND	2194	1.98
Sankar Talukdar	RAJPA	699	0.63
	NOTA	988	0.89

Votes Percentage of Top Parties - 2016



Polling Station Level Election Results

Number and Name of Polling Stations (PS) (2016)

Number of Polling Stations	Name of Polling Stations	Number of Polling Stations	Name of Polling Stations
1	Kathalbari Lp School	22	Banekuchi Milan Hs School (Rw)
2	Kathalbari Gosai Kamal Lp School	23	Banekuchi Milan Hs School (Lw)
3	Bangnabari Lp School	24	Rajakhat Lp School
4	Janakalyan High School (Rw)	25	Panigaon Lp School (Rw)
5	Janakalyan High School (Lw)	26	Panigaon Lp School (Lw)
6	Saplekuchi Lp School	27	Panigaon Milan High School (Rw)
7	Khukhundi Moktab	28	Panigaon Milan High School (Lw)
8	Adam Ali M.E. Madrassa	29	Sandheli Lp School
9	Sankar Madhab Lp School	30	Niz Pakowa High School (Rw)
10	Natun Dehar Mouza High School	31	Niz Pakowa High School (4th Wing)
11	Upendra Narayan Lp School	32	Niz Pakowa High School (Lw)
12	Kashimpur Lp School (Rw)	33	Niz Pakowa High School (Mw)
13	Madhya Kachimpur Lp School	34	Barnarddi Balak Mv School (Rw)
14	Kashimpur Lp School (Lw)	35	Barnarddi Balak Mv School (Lw)
15	Bapuji High School	36	Barnarddi Girls Mv School (Rw)
16	Bilpar Lp School	37	Barnarddi Girls Mv School (Lw)
17	Chencharghat Lp School	38	Sursuri Jr. Basic School (Rw)
18	Danguapara Lp School	39	Sursuri Jr. Basic School (Lw)
19	No. 3 Danguapara Lp School	40	Mohkhali Lp School
20	Uttar Barnagar Lp School	41	No.41 Datkuchi Lp School
21	Barnagar Banekuchi Lp School	42	Batsor Moktab

Contd....

Polling Station Level Election Results

Polling Station-wise Votes Secured by Overall Top Five Parties in Dharmapur Assembly in Assembly Election (AE) under Barpeta Parliamentary Constituency in Assam (2016)

Number of Polling Station	Winner - Chandra Mohan Patowary (BJP)	Runner-up - Nilamani Sen Deka (INC)	3rd - Dipak Barman (IND)	4th - Sankar Talukdar (RAJPA)	5th - ()	NOTA	Other	Total Votes Secured
36	244	74	4	1		8	0	331
37	433	141	4	7		2	0	587
38	376	192	9	1		6	0	584
39	402	350	23	10		12	0	797
40	320	92	2	0		5	0	419
41	386	91	5	2		2	0	486
42	292	388	14	2		4	0	700
43	232	299	3	3		4	0	541
44	596	136	9	6		3	0	750
45	369	99	20	1		2	0	491
46	270	142	10	7		6	0	435
47	381	61	17	7		6	0	472
48	235	114	4	1		3	0	357
49	438	139	14	1		10	0	602
50	380	151	20	3		4	0	558
51	315	250	18	7		10	0	600
52	269	263	9	6		5	0	552
53	601	227	35	7		10	0	880
54	379	242	51	3		4	0	679
55	393	245	25	2		2	0	667
56	186	319	6	3		3	0	517
57	405	141	23	5		2	0	576
58	396	84	12	2		3	0	497
59	448	129	25	2		7	0	611
60	279	322	48	7		3	0	659
61	425	163	16	6		8	0	618
62	472	83	7	0		8	0	570
63	438	211	39	1		8	0	697
64	366	85	12	2		6	0	471
65	579	190	4	2		5	0	780
66	328	112	12	5		7	0	464
67	240	180	4	4		5	0	433
68	329	311	6	3		9	0	658
69	319	176	8	1		3	0	507
70	278	212	9	4		7	0	510

Contd....

Polling Station Level Election Results

Winner, Runner-up and 3rd Party Position & Winning Margin According to Polling Stations in Dharmapur Assembly in Assembly Election (AE) under Barpeta Parliamentary Constituency in Assam (2016)

Polling Station Number	Winner Party	Winner Votes (%)	Runner-up Party	Runner-up Votes (%)	Winning Margin Votes (%)	Third Party	Third Party Votes (%)	Other Votes (%)
71	INC	419 (54.13)	BJP	326 (42.12)	93 (12.01)	RAJPA	12 (1.55)	17 (2.2)
72	INC	329 (49.47)	BJP	316 (47.52)	13 (1.95)	RAJPA	11 (1.65)	9 (1.35)
73	BJP	371 (56.3)	INC	256 (38.85)	115 (17.45)	IND (DB)	23 (3.49)	9 (1.37)
74	BJP	298 (57.64)	INC	206 (39.85)	92 (17.79)	IND (DB)	5 (0.97)	8 (1.55)
75	BJP	552 (65.71)	INC	263 (31.31)	289 (34.4)	IND (DB)	14 (1.67)	11 (1.31)
76	BJP	318 (68.24)	INC	139 (29.83)	179 (38.41)	IND (DB)	3 (0.64)	6 (1.29)
77	BJP	311 (72.33)	INC	108 (25.12)	203 (47.21)	IND (DB)	4 (0.93)	7 (1.63)
78	BJP	310 (60.55)	INC	175 (34.18)	135 (26.37)	IND (DB)	15 (2.93)	12 (2.34)
79	BJP	322 (74.36)	INC	102 (23.56)	220 (50.8)	IND (DB)	3 (0.69)	6 (1.39)
80	BJP	313 (68.49)	INC	131 (28.67)	182 (39.82)	IND (DB)	4 (0.88)	9 (1.97)
81	BJP	683 (76.48)	INC	196 (21.95)	487 (54.53)	RAJPA	6 (0.67)	8 (0.9)
82	BJP	633 (84.85)	INC	101 (13.54)	532 (71.31)	IND (DB)	3 (0.4)	9 (1.21)
83	BJP	618 (85.95)	INC	83 (11.54)	535 (74.41)	IND (DB)	5 (0.7)	13 (1.81)
84	BJP	303 (56.11)	INC	232 (42.96)	71 (13.15)	IND (DB)	2 (0.37)	3 (0.56)
85	BJP	359 (76.38)	INC	73 (15.53)	286 (60.85)	IND (DB)	25 (5.32)	13 (2.77)
86	BJP	530 (65.19)	INC	246 (30.26)	284 (34.93)	IND (DB)	21 (2.58)	16 (1.97)
87	BJP	344 (66.54)	INC	155 (29.98)	189 (36.56)	IND (DB)	8 (1.55)	10 (1.93)
88	BJP	242 (50.84)	INC	226 (47.48)	16 (3.36)	IND (DB)	3 (0.63)	5 (1.05)
89	BJP	420 (57.85)	INC	277 (38.15)	143 (19.7)	IND (DB)	17 (2.34)	12 (1.65)
90	BJP	130 (64.68)	INC	68 (33.83)	62 (30.85)	IND (DB)	2 (1)	1 (0.5)
91	BJP	371 (60.13)	INC	227 (36.79)	144 (23.34)	IND (DB)	10 (1.62)	9 (1.46)
92	INC	456 (57.5)	BJP	303 (38.21)	153 (19.29)	IND (DB)	27 (3.4)	7 (0.88)
93	BJP	347 (53.14)	INC	278 (42.57)	69 (10.57)	IND (DB)	18 (2.76)	10 (1.53)
94	BJP	487 (65.72)	INC	241 (32.52)	246 (33.2)	IND (DB)	7 (0.94)	6 (0.81)
95	BJP	483 (71.45)	INC	187 (27.66)	296 (43.79)	IND (DB)	2 (0.3)	4 (0.59)
96	BJP	459 (71.94)	INC	165 (25.86)	294 (46.08)	IND (DB)	4 (0.63)	10 (1.57)
97	BJP	452 (65.22)	INC	229 (33.04)	223 (32.18)	IND (DB)	4 (0.58)	8 (1.15)
98	BJP	569 (74.57)	INC	178 (23.33)	391 (51.24)	IND (DB)	7 (0.92)	9 (1.18)
99	BJP	557 (81.31)	INC	116 (16.93)	441 (64.38)	IND (DB)	3 (0.44)	9 (1.31)
100	BJP	456 (77.55)	INC	120 (20.41)	336 (57.14)	IND (DB)	3 (0.51)	9 (1.53)
101	BJP	311 (69.11)	INC	124 (27.56)	187 (41.55)	IND (DB)	12 (2.67)	3 (0.67)
102	BJP	353 (77.41)	INC	92 (20.18)	261 (57.23)	IND (DB)	8 (1.75)	3 (0.66)
103	BJP	264 (52.17)	INC	207 (40.91)	57 (11.26)	IND (DB)	21 (4.15)	14 (2.77)
104	BJP	457 (78.39)	INC	101 (17.32)	356 (61.07)	IND (DB)	16 (2.74)	9 (1.54)
105	BJP	393 (74.71)	INC	116 (22.05)	277 (52.66)	IND (DB)	9 (1.71)	8 (1.52)

Contd....

Socio-Economic Amenities - Rural

Access to Education Facilities

Particulars	Number of Villages (% of Population)				
	Available	Not Available	If Not Available (Distance of Nearest Facility)		
			A	B	C
Govt. Primary School	71 (100)	1 (0)	0 (0)	0 (0)	0 (0)
Private Primary School	16 (25)	56 (75)	0 (0)	0 (0)	0 (0)
Govt. Middle School	58 (91)	14 (9)	10 (5)	0 (0)	0 (0)
Private Middle School	7 (14)	65 (86)	1 (1)	0 (0)	0 (0)
Govt. Secondary School	36 (69)	36 (31)	31 (27)	2 (1)	0 (0)
Private Secondary School	2 (2)	70 (98)	1 (1)	0 (0)	0 (0)
Govt. Senior Secondary School	9 (19)	63 (81)	39 (50)	18 (20)	3 (6)
Private Senior Secondary School	3 (4)	69 (96)	0 (0)	0 (0)	0 (0)
Govt. Arts and Science Degree College	2 (5)	70 (95)	17 (27)	35 (37)	15 (26)
Private Arts and Science Degree College	0 (0)	72 (100)	1 (3)	0 (0)	0 (0)
Govt. Engineering College	0 (0)	72 (100)	0 (0)	0 (0)	72 (100)
Private Engineering College	0 (0)	72 (100)	0 (0)	0 (0)	0 (0)
Govt. Medicine College	0 (0)	72 (100)	0 (0)	0 (0)	72 (100)
Private Medicine College	0 (0)	72 (100)	0 (0)	0 (0)	0 (0)
Govt. Management Institute	0 (0)	72 (100)	0 (0)	0 (0)	72 (100)
Private Management Institute	0 (0)	72 (100)	0 (0)	0 (0)	0 (0)
Govt. Polytechnic	0 (0)	72 (100)	0 (0)	0 (0)	71 (99)
Private Polytechnic	0 (0)	72 (100)	0 (0)	0 (0)	0 (0)
Govt. Vocational Training School/ITI	0 (0)	72 (100)	4 (4)	19 (25)	42 (61)
Private Vocational Training School/ITI	0 (0)	72 (100)	0 (0)	0 (0)	6 (9)
Govt. Non Formal Training Centre	0 (0)	72 (100)	1 (1)	7 (10)	54 (73)
Private Non Formal Training Centre	0 (0)	72 (100)	0 (0)	0 (0)	0 (0)
Govt. School For Disabled	0 (0)	72 (100)	0 (0)	5 (9)	60 (83)
Private School For Disabled	0 (0)	72 (100)	0 (0)	0 (0)	0 (0)
Government Others	0 (0)	72 (100)	0 (0)	0 (0)	17 (24)
Private Others	0 (0)	72 (100)	0 (0)	0 (0)	0 (0)

Note : Distance A : Less than 5 km; B : Between 5-10 km; C : 10+ km.; Source : Data Analysis is based on 2011 Census.

DISCLAIMER

The Terms of Use and Disclaimer of Datanet India Private Limited (hereinafter referred to as "Datanet") for use of this analysis report of **Dharmapur Assembly Constituency (Dharmapur Vidhan Sabha)** :-

1. **Assembly Factbook™** is a Registered Trade Mark owned by Datanet.
2. All the maps are sketched and graphical representation only and have not been drawn to the scale and also not to represent the actual geographical area or boundary of the unit.
3. The data for the aforesaid analysis is based on authentic sources and has been culled from the various publications of Census, CSO and NSSO for district and block level data, various central and state government departments, Central & State Elections Commissions and the concerned Returning Officers' releases, Electoral Rolls, Election results and allied publications, internal assessment, surveys, estimates and analysis. Therefore, certain adjustment of data at micro level may have been done to arrive closer to the macro data.
4. Data have been provided on an "As Is" and "As AVAILABLE" basis
5. The colours shown in the maps or diagram and charts of a particular party, alliance or AC are indicative and do not represent them.
6. This publication which includes maps, sheets, graphs and data would be the property under copyright of Datanet only. The user may use these for its internal study, analysis and research purposes. It's public display, re-selling or any commercial uses by the user are not allowed.
7. Datanet has taken due care and caution in compilation and processing of data and allied information, but does not guarantee the accuracy, adequacy or completeness of any information/analysis and will be not responsible for any errors or omissions or for the results obtained from the use of such information/analysis.
8. All the contents for the publication have been culled from various authentic sources and Datanet reasonably believes such sources to be reliable, but does not make any representations, express or implied as to the accuracy or fitness of use of such information. The information or contents of the information/analysis do not constitute advice and should not be relied upon in making (or refraining from making) any decision. Any reliance placed upon the information provided by Datanet is the sole responsibility and strictly at the user's risk.
9. In no event will Datanet be liable for any damages (including, without limitation, damages for loss of business projects, or loss of profits) arising in contract, tort or otherwise from the use of or inability to use any of its contents, or from any action taken (or refrained from being taken) as a result of using the analysis or any of its contents. Datanet its directors, owners, editors, officials, employees, distributor and agents or any associate will not be liable for any errors in the information contained or any consequences arising from the use of the contents of the provided information/analysis.
10. If any provision of these terms and conditions is held invalid or illegal or unenforceable for any reason by any court of competent jurisdiction, such provision shall be severed and the remainder of provisions of the terms and conditions shall continue in full force and effect as if the Term of Use had been executed with the invalid, illegal or unenforceable provision eliminated.
11. If there are any discrepancies in the information provided, please bring it to attention of Datanet for suitable rectification measures.

**Buy Online This Complete Book At
Datanet India eBooks Store**

www.indiastatpublications.com

or go directly at

[http://www.indiastatpublications.com/
Assembly_factbook/Assam/Barpeta/ Dharmapur](http://www.indiastatpublications.com/Assembly_factbook/Assam/Barpeta/Dharmapur)

 **indiastat**elections

