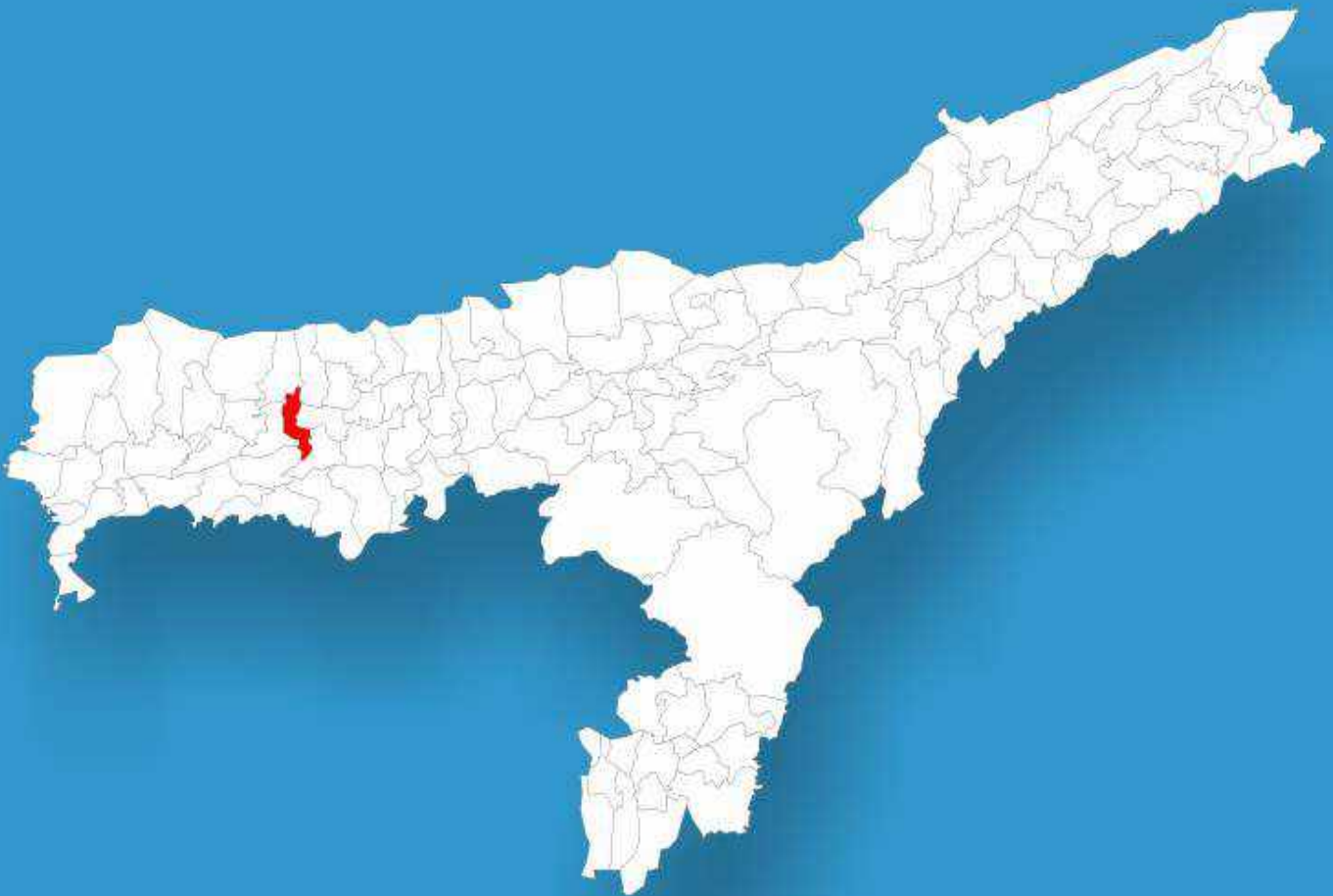




Assam

# Assembly Factbook™

Barpeta Assembly Constituency



Key Electoral Data of Barpeta  
Assembly Constituency (Vidhan Sabha)

Assam

# Assembly Factbook™

Barpeta Assembly Constituency



Barpeta Vidhan Sabha

## **Editor & Director**

Dr. R.K. Thukral

## **Research Editor**

Dr. Shafeeq Rahman

## **Compiled, Researched and Published by Datanet India Pvt. Ltd.**

D-100, 1st Floor,

Okhla Industrial Area, Phase-I,  
New Delhi- 110020.

Ph.: 91-11- 43580781-84

Email : support@indiastatpublications.com

Website : www.indiastatelections.com

## **Online Book Store :**

www.indiastatpublications.com

**Report No. :** AFB/AS-043-0125

**ISBN :** 978-93-5313-329-0

**First Edition :** January, 2018

**Eighth Updated Edition :** January, 2025

**Price :** Rs. 11500/-

US\$ 310

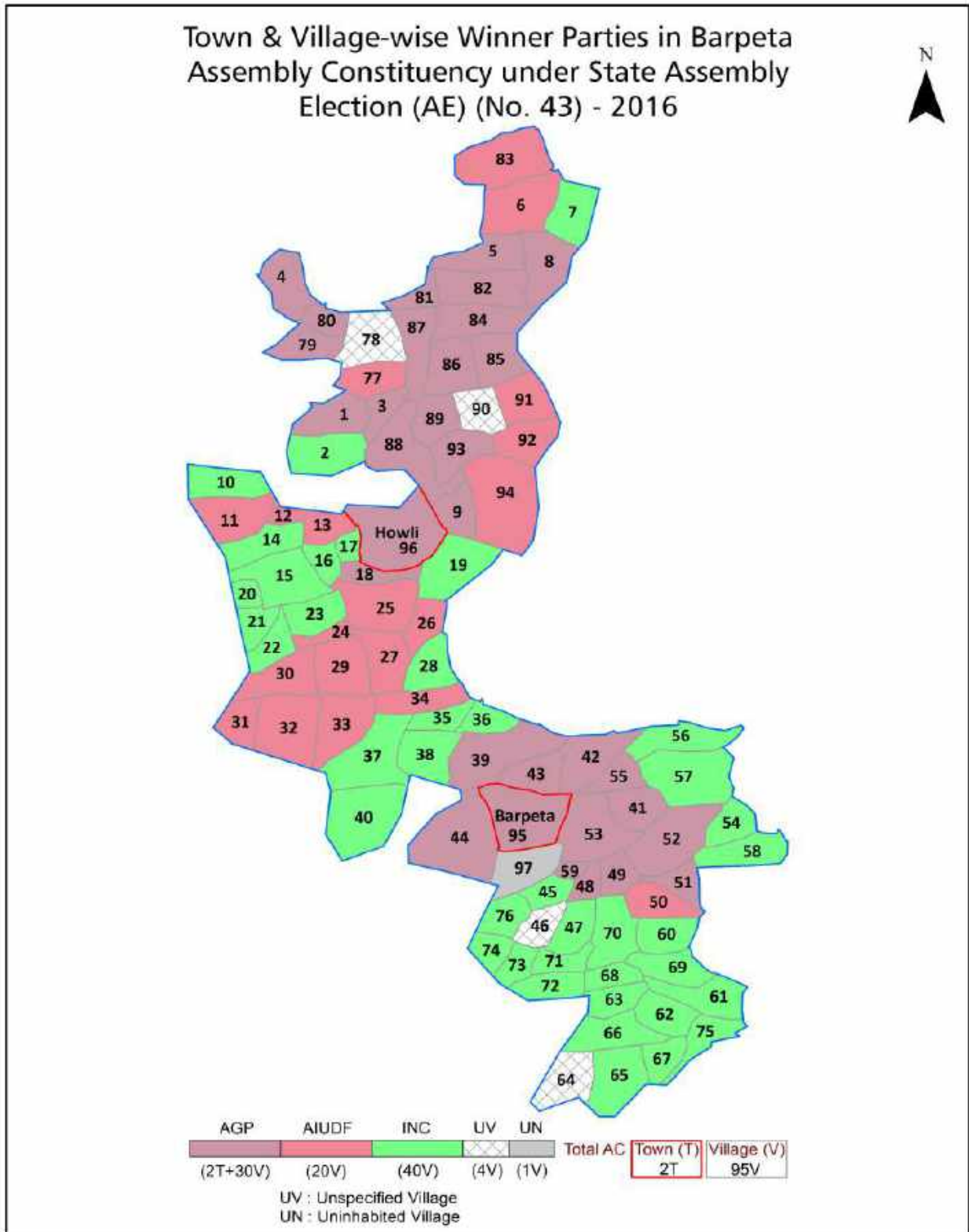
## **© Datanet India Pvt. Ltd.**

All rights reserved. No part of this book may be reproduced, stored in a retrieval system or transmitted in any form or by any means, mechanical photocopying, photographing, scanning, recording or otherwise without the prior written permission of the publisher. Please refer to Disclaimer at page no. 182 for the use of this publication.

Printed in India

No.	Particulars	Page No.
	<b>Introduction</b>	
1	Assembly Constituency - (Vidhan Sabha) at a Glance   Features of Assembly as per Delimitation Commission of India (2008)	1-2
	<b>Location and Political Maps</b>	
2	Location Map   Boundaries of Assembly Constituency - (Vidhan Sabha in District   Boundaries of Assembly Constituency under Parliamentary Constituency - (Lok Sabha)   Town & Village-wise Winner Parties- 2024, 2021, 2019, 2016, 2014, 2011 and 2009	3-10
	<b>Administrative Setup (2011)</b>	
3	District   Sub-district   Towns   Villages   Inhabited Villages   Uninhabited Villages   Village Panchayat   Intermediate Panchayat	11-17
	<b>Demographics (2011)</b>	
4	Population   Households   Rural/Urban Population   Towns and Villages by Population Size   Sex Ratio (Total & 0-6 Years)   Religious Population   Social Population   Literacy Rate	18-19
	<b>Electoral Features</b>	
5	Important Dates of Last Elections Held   Electors by Gender   Service Electors   Voters   Voters Turnout   Polling Stations & Average Number of Electors per Polling Station   Electors by Age Group   Present Elected Representatives	20-25
	<b>Historical Summary Election Results</b>	
6	Vote Share of Major Parties   Winning Margin (Number & Percentage   Polarity of Parties   Summary Result of Assembly Segment of Parliamentary Elections 2024, 2019, 2014, 2009, 2004 and 1999   Summary Result of Assembly Elections 2021, 2016, 2011, 2006, 2001, 1996, 1991, 1985, 1983, 1978, 1972, 1967, 1962, 1957 and 1952	26-50
	<b>Polling Station Level Election Results</b>	
7	Name and Number of Polling Station 2024, 2021, 2019, 2016, 2014, 2011 and 2009   Polling Station-wise Electors, Voters & Voters Turnout 2024, 2021, 2019, 2016, 2014, 2011 and 2009   Polling Station wise Elections Results 2024, 2021, 2019, 2016, 2014, 2011 and 2009	51-162
	<b>Share of Assembly Constituency</b>	
8	Share of Assembly Constituency - (Vidhan Sabha) in State, District and Parliamentary Constituency - (Lok Sabha)	163
	<b>Socio-Economic Amenities (2011)</b>	
9	Access to Administrative Units   Agricultural, Manufacturing and Industrial Commodities   Demographic Indicators   Education   Health & Manpower   Drinking Water Supply   Sanitation   Entertainment and Recreations Infrastructure   Power   Food Allocation Distribution and Marketing of Agriculture Commodities Infrastructure   Transport and Road Infrastructure   Communication   Banking and Financial Services   Land Use   Irrigation Source	165-179
10	<b>Abbreviation &amp; Sources</b>	181
11	<b>Disclaimer</b>	183

Location & Political Map



## Administrative Setup

### List of Village Panchayat & Intermediate Panchayat (Block) Name - 2011

Village Name	Village Panchayat Name	Intermediate Panchayat Name
Aichara Para	Mairamara	Bhabanipur
Ambari	Mairamara	Bhabanipur
Bagaijan Para	Mairamara	Bhabanipur
Bahbari	Uttar Howly	Gobardhana (Part)
Bahmura	Bahmura	Bhabanipur
Bamun Baradi	Keotkuchi	Barpeta
Bamuna	Sundaridia	Barpeta
Baniara Para	102 No Kumulli Para	Bhabanipur
Baradi	-	Barpeta
Barbari Jhar	Paschim Howly	Gobardhana (Part)
Belguri	-	Gobardhana (Part)
Belortari	Bazarbhanga	Gomaphulbari
Bennibari	-	Gobardhana (Part)
Bhella	Bhella	Barpeta
Bheraldi	10 No Keotkuchi	Barpeta
Bunmajhar Pam	-	Gobardhana (Part)
Chaka Bausi Gaon	Dongra	Gomaphulbari
Chaka Bausi Pathar	Palhaji	Gomaphulbari
Chakda (Chakada)	Azed	Gomaphulbari
Charag Para	Dongra	Gomaphulbari
Dabalia Para	Dabalia Para	Bhabanipur
Dangarkuchi	Bhamura	Bhabanipur
Datta Kuchi	Dabaliapara	Bhabanipur
Deuri Kuchi	99 No Bhahmura	Bhabanipur
Dewlipara	Maimamara	Bhabanipur
Dhakalia Para (Dhakia Para)	Dabaliyapar	Bhabanipur
Dhakua	Dongra	Gomaphulbari
Dhan Bandha	Bhahmura	Bhabanipur
Dhupguri	-	Gobardhana (Part)

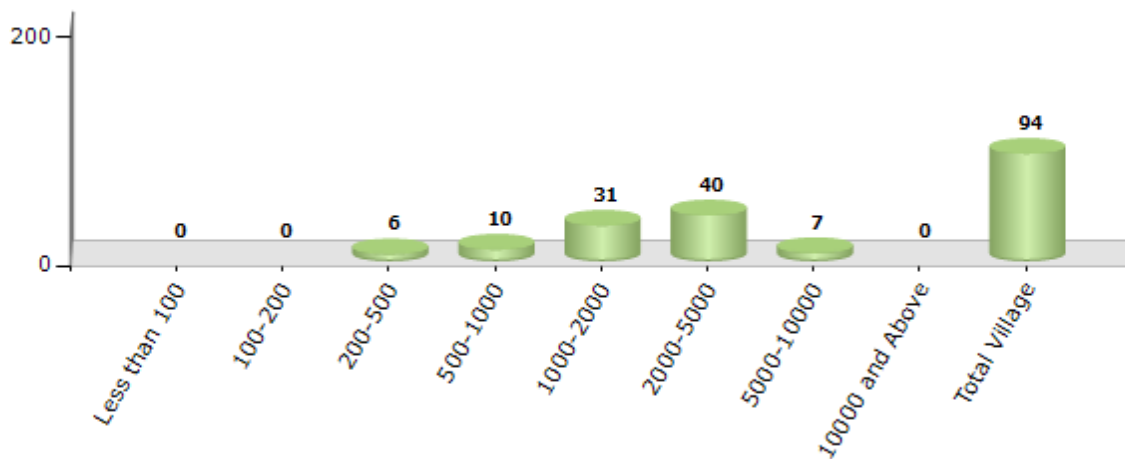
Contd....

**Demographics**

**Number of Villages by Population Size - 2011**

Less than 100	100-200	200-500	500-1000	1000-2000	2000-5000	5000-10000	10000 and Above	Total Village
0	0	6	10	31	40	7	0	94

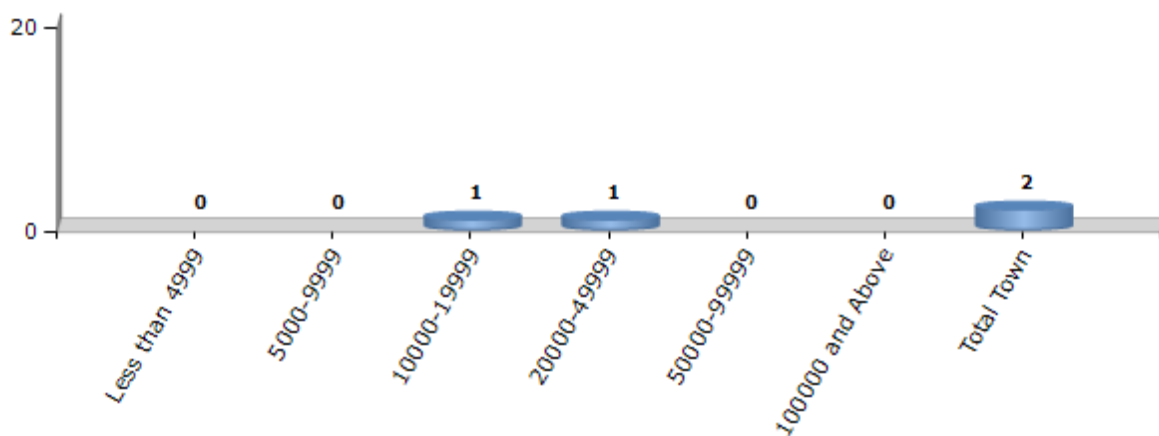
Number of Villages by Population Size - 2011



**Number of Towns by Population Size - 2011**

Less than 4999	5000-9999	10000-19999	20000-49999	50000-99999	100000 and Above	Total Town
0	0	1	1	0	0	2

Number of Towns by Population Size - 2011



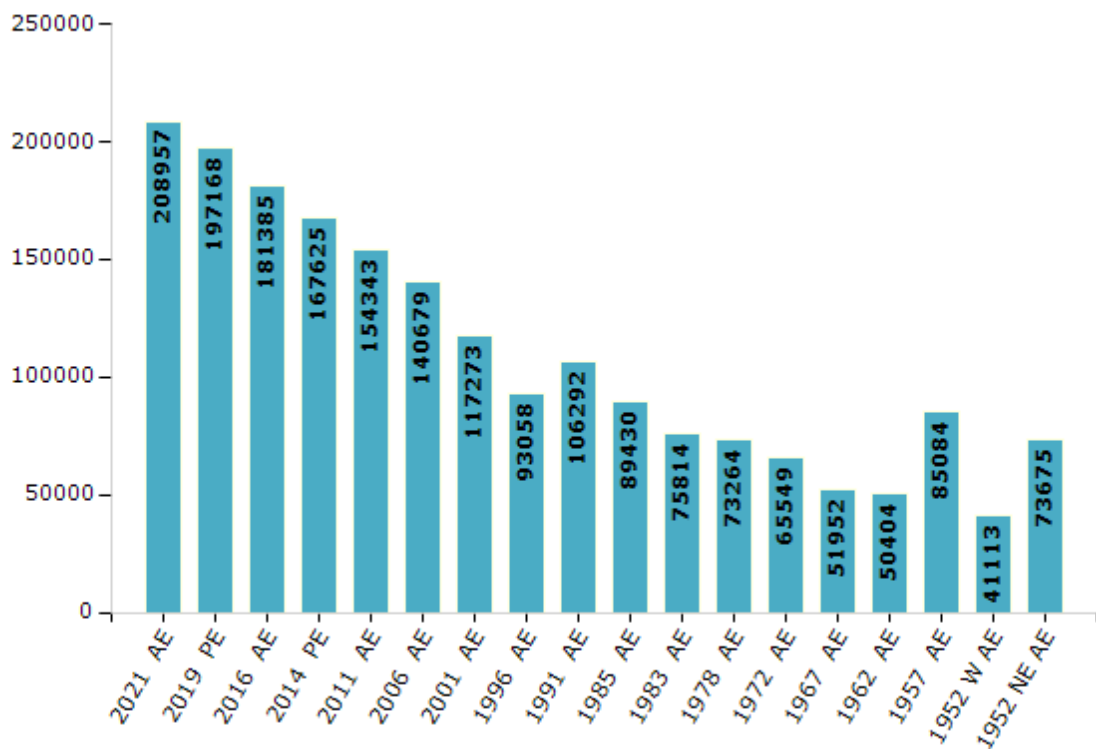
## Electoral Features

### Electors by Male & Female

Year	Male	Female	Others	Total
2021 AE	106652	102300	5	208957
2019 PE	101378	95787	3	197168
2016 AE	93600	87785	0	181385
2014 PE	87511	80114	0	167625
2011 AE	80910	73433	0	154343
2009 PE	-	-	-	-
2006 AE	74628	66051	-	140679
2004 PE	-	-	-	-
2001 AE	61295	55978	-	117273
1999 PE	-	-	-	-
1996 AE	52268	40790	-	93058

Year	Male	Female	Others	Total
1991 AE	56658	49634	-	106292
1985 AE	46679	42751	-	89430
1983 AE	40331	35483	-	75814
1978 AE	37375	35889	-	73264
1972 AE	35308	30241	-	65549
1967 AE	-	-	-	51952
1962 AE	-	-	-	50404
1957 AE	-	-	-	85084
1952 W AE	-	-	-	41113
1952 NE AE	-	-	-	73675

Number of Electors



Note : AE : Assembly Election, PE : Assembly Segment of Parliamentary Election

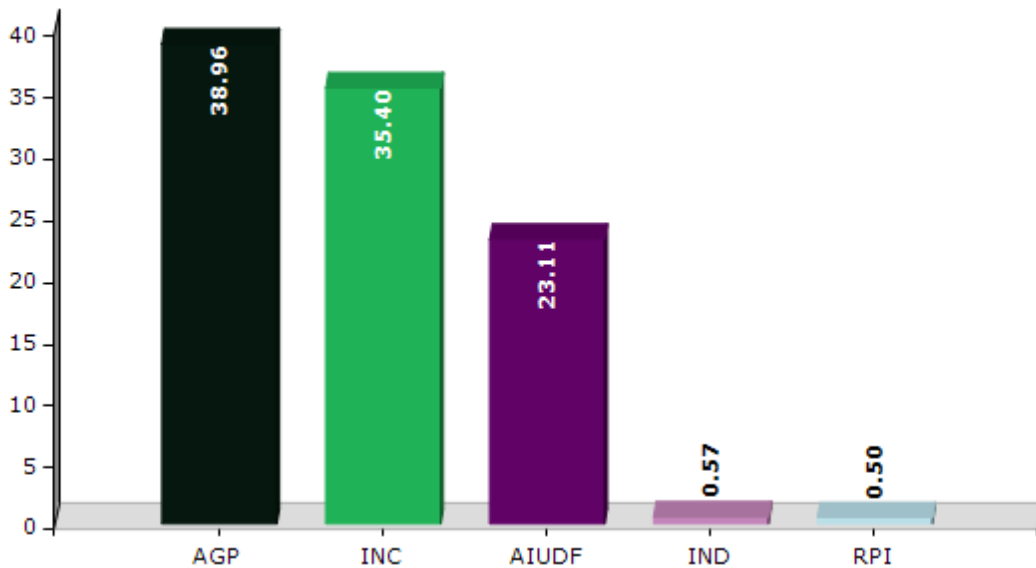


## Historical Summary Election Results

### Summary Result of Assembly Election - 2016

Candidate Name	Party	Votes	Votes %
Gunindra Nath Das	AGP	63563	38.96
A.Rahim Ahmed	INC	57753	35.4
Abdur Rahim Khan	AIUDF	37697	23.11
Sanjay Kr. Das	IND	936	0.57
Atikur Rahman	RPI	820	0.5
Faruk Khan	IND	774	0.47
Sorhab Hussain	IND	672	0.41
	NOTA	937	0.57

Votes Percentage of Top Parties - 2016



## Polling Station Level Election Results

### Number and Name of Polling Stations (PS) (2016)

Number of Polling Stations	Name of Polling Stations	Number of Polling Stations	Name of Polling Stations
1	787 No. Uttar M.E.spara L.P. School (L/W)	22	365 No. Luasur L.P. School (R/W)
2	787 No. Uttar M.E.spara L.P. School (R/W)	23	453 No. Belguri L.P. School (R/W)
3	2 No. Gandharipara M.E. Madrassa (R/W)	24	453 No. Belguri L.P. School (L/W)
4	2 No. Gandharipara M.E. Madrassa (L/W)	25	56 No. Guagacha L.P. School (R/W)
5	423 No. Mairajhar L.P. School (R/W)	26	56 No. Guagacha L.P. School (L/W)
6	423 No. Mairajhar L.P. School (L/W)	27	741 No. Bahbari L.P. School (R/W)
7	Satboinir Tup Janakalyan High School	28	741 No. Bahbari L.P. School (L/W)
8	133 No. Satbainirtup L.P. School (R/W)	29	1504 No. Borbarijhar L.P. School
9	133 No. Satbainirtup L.P. School (L/W)	30	708 No. Halapakuri L.P. School
10	844 No. Simlaguri L.P. School (R/W)	31	159 No. Bunmajar Pam L.P. School
11	844 No. Simlaguri L.P. School (L/W)	32	1495 No. Pub Rangdiapara L.P. School
12	31 No. Dhugguri M.V. School (R/W)	33	1241 No. Uttar Kaurpara L.P. School
13	31 No. Dhugguri M.V. School (L/W)	34	311 No. Kaurpara L.P. School
14	1232 No. Simlajhar Kahinoor Lp School	35	947 No. Kaljhar Helonar Pam L.P. School (R/W)
15	367 No. Jakhilrpar L.P. School (R/W)	36	947 No. Kaljhar Helonar Pam L.P. School (L/W)
16	1507 No. Masuwa L. P. School (R/W)	37	805 No. Parabharal L.P. School (R/W)
17	367 No. Jakhilrpar L.P. School (L/W)	38	805 No. Parabharal L.P. School (L/W)
18	1507 No. Masuwa L. P. School (L/W)	39	30 No. Madhya Howly M.E. School (R/W)
19	1858 No. B.N. Boro L.P. School	40	30 No. Madhya Howly M.E. School (L/W)
20	259 No. Moutupri L.P. School	41	1097 No. Pachim Ghilazari L.P. School (R/W)
21	365 No. Luasur L.P. School (L/W)	42	Yatan Nessa M.E.morial Pre-Senior Madrassa

Contd....

## Polling Station Level Election Results

### Polling Station-wise Votes Secured by Overall Top Five Parties in Barpeta Assembly in Assembly Election (AE) under Barpeta Parliamentary Constituency in Assam (2016)

Number of Polling Station	Winner - Gunindra Nath Das (AGP)	Runner-up - A.Rahim Ahmed (INC)	3rd - Abdur Rahim Khan (AIUDF)	4th - Sanjay Kr. Das (IND)	5th - Atikur Rahman (RPI)	NOTA	Other	Total Votes Secured
36	97	319	304	8	3	0	4	735
37	699	73	5	8	10	4	12	811
38	812	27	6	3	6	3	7	864
39	511	138	12	5	3	5	11	685
40	636	26	3	3	2	3	6	679
41	13	442	406	4	2	3	15	885
42	6	357	472	10	0	4	10	859
43	7	351	344	2	6	3	7	720
44	9	496	260	5	5	3	2	780
45	8	202	518	2	2	0	8	740
46	5	378	397	1	2	2	6	791
47	638	63	12	3	3	1	7	727
48	834	21	5	0	3	9	1	873
49	702	39	4	4	4	5	6	764
50	1075	58	4	5	7	7	7	1163
51	312	178	159	2	3	6	4	664
52	3	336	418	1	2	1	1	762
53	901	56	23	5	7	2	6	1000
54	30	711	402	2	6	4	5	1160
55	16	701	247	9	11	5	16	1005
56	537	366	85	6	4	2	10	1010
57	556	340	125	8	6	6	9	1050
58	20	553	140	4	0	1	2	720
59	372	141	51	2	4	0	5	575
60	518	156	219	8	4	4	6	915
61	152	183	433	3	4	2	6	783
62	26	553	260	5	1	5	7	857
63	7	529	252	2	1	0	1	792
64	8	551	256	1	1	9	8	834
65	2	447	251	3	1	2	6	712
66	3	260	165	3	1	1	1	434
67	26	693	192	3	2	5	6	927
68	9	490	483	4	2	3	5	996
69	3	525	353	0	1	1	2	885
70	31	457	660	2	3	4	4	1161

Contd....

**Polling Station Level Election Results**

**Winner, Runner-up and 3rd Party Position & Winning Margin According to Polling Stations in Barpeta Assembly in Assembly Election (AE) under Barpeta Parliamentary Constituency in Assam (2016)**

Polling Station Number	Winner Party	Winner Votes (%)	Runner-up Party	Runner-up Votes (%)	Winning Margin Votes (%)	Third Party	Third Party Votes (%)	Other Votes (%)
71	INC	397 (57.37)	AIUDF	277 (40.03)	120 (17.34)	AGP	12 (1.73)	6 (0.87)
72	INC	327 (47.88)	AIUDF	326 (47.73)	1 (0.15)	AGP	14 (2.05)	16 (2.34)
73	INC	446 (58.68)	AIUDF	290 (38.16)	156 (20.52)	AGP	10 (1.32)	14 (1.84)
74	INC	378 (55.67)	AIUDF	276 (40.65)	102 (15.02)	AGP	8 (1.18)	17 (2.5)
75	AIUDF	438 (43.98)	INC	279 (28.01)	159 (15.97)	AGP	258 (25.9)	21 (2.11)
76	AIUDF	433 (50)	INC	377 (43.53)	56 (6.47)	AGP	34 (3.93)	22 (2.54)
77	AIUDF	429 (55.71)	INC	301 (39.09)	128 (16.62)	AGP	26 (3.38)	14 (1.82)
78	AIUDF	366 (54.55)	INC	292 (43.52)	74 (11.03)	AGP	5 (0.75)	8 (1.19)
79	AIUDF	600 (76.34)	INC	155 (19.72)	445 (56.62)	AGP	9 (1.15)	22 (2.8)
80	AIUDF	421 (59.63)	INC	246 (34.84)	175 (24.79)	AGP	19 (2.69)	20 (2.83)
81	INC	548 (65.24)	AIUDF	254 (30.24)	294 (35)	AGP	26 (3.1)	12 (1.43)
82	AIUDF	570 (62.43)	INC	314 (34.39)	256 (28.04)	AGP	12 (1.31)	17 (1.86)
83	INC	495 (64.2)	AIUDF	243 (31.52)	252 (32.68)	AGP	19 (2.46)	14 (1.82)
84	AIUDF	687 (73.63)	INC	216 (23.15)	471 (50.48)	AGP	9 (0.96)	21 (2.25)
85	AIUDF	295 (64.41)	INC	146 (31.88)	149 (32.53)	AGP	6 (1.31)	11 (2.4)
86	AIUDF	465 (62.84)	INC	254 (34.32)	211 (28.52)	AGP	14 (1.89)	7 (0.95)
87	INC	328 (51.9)	AIUDF	279 (44.15)	49 (7.75)	AGP	13 (2.06)	12 (1.9)
88	AIUDF	360 (60.3)	INC	209 (35.01)	151 (25.29)	AGP	16 (2.68)	12 (2.01)
89	AIUDF	448 (50.91)	INC	380 (43.18)	68 (7.73)	AGP	39 (4.43)	13 (1.48)
90	AIUDF	460 (47.42)	INC	457 (47.11)	3 (0.31)	AGP	40 (4.12)	13 (1.34)
91	AIUDF	533 (57.19)	INC	345 (37.02)	188 (20.17)	AGP	30 (3.22)	24 (2.58)
92	AIUDF	527 (58.1)	INC	340 (37.49)	187 (20.61)	AGP	13 (1.43)	27 (2.98)
93	INC	404 (59.85)	AIUDF	255 (37.78)	149 (22.07)	AGP	12 (1.78)	4 (0.59)
94	INC	342 (51.27)	AIUDF	305 (45.73)	37 (5.54)	AGP	11 (1.65)	9 (1.35)
95	AIUDF	328 (49.85)	INC	317 (48.18)	11 (1.67)	AGP	9 (1.37)	4 (0.61)
96	AIUDF	436 (56.33)	INC	279 (36.05)	157 (20.28)	AGP	41 (5.3)	18 (2.33)
97	AIUDF	341 (57.89)	INC	224 (38.03)	117 (19.86)	AGP	14 (2.38)	10 (1.7)
98	AIUDF	465 (49.26)	INC	424 (44.92)	41 (4.34)	AGP	28 (2.97)	27 (2.86)
99	AIUDF	534 (55.63)	INC	370 (38.54)	164 (17.09)	AGP	35 (3.65)	21 (2.19)
100	AIUDF	501 (48.74)	INC	492 (47.86)	9 (0.88)	AGP	11 (1.07)	24 (2.33)
101	INC	581 (57.24)	AIUDF	391 (38.52)	190 (18.72)	AGP	27 (2.66)	16 (1.58)
102	INC	264 (44.75)	AIUDF	171 (28.98)	93 (15.77)	AGP	142 (24.07)	13 (2.2)
103	AIUDF	365 (48.67)	INC	346 (46.13)	19 (2.54)	AGP	23 (3.07)	16 (2.13)
104	AIUDF	393 (52.75)	INC	301 (40.4)	92 (12.35)	AGP	36 (4.83)	15 (2.01)
105	INC	283 (43.07)	AIUDF	194 (29.53)	89 (13.54)	AGP	161 (24.51)	19 (2.89)

Contd....

**Socio-Economic Amenities - Rural**

**Access to Education Facilities**

Particulars	Number of Villages (% of Population)				
	Available	Not Available	If Not Available (Distance of Nearest Facility)		
			A	B	C
Govt. Primary School	93 (100)	1 (0)	0 (0)	0 (0)	0 (0)
Private Primary School	20 (29)	74 (71)	0 (0)	0 (0)	0 (0)
Govt. Middle School	68 (83)	26 (17)	20 (11)	0 (0)	0 (0)
Private Middle School	15 (22)	79 (78)	1 (1)	0 (0)	0 (0)
Govt. Secondary School	36 (52)	58 (48)	45 (34)	6 (5)	0 (0)
Private Secondary School	13 (22)	81 (78)	0 (0)	0 (0)	0 (0)
Govt. Senior Secondary School	5 (9)	89 (91)	56 (57)	26 (25)	1 (1)
Private Senior Secondary School	4 (7)	90 (93)	1 (1)	0 (0)	0 (0)
Govt. Arts and Science Degree College	2 (3)	92 (97)	35 (29)	45 (50)	7 (10)
Private Arts and Science Degree College	4 (8)	90 (92)	1 (0)	0 (0)	0 (0)
Govt. Engineering College	0 (0)	94 (100)	0 (0)	0 (0)	94 (100)
Private Engineering College	0 (0)	94 (100)	0 (0)	0 (0)	0 (0)
Govt. Medicine College	0 (0)	94 (100)	0 (0)	0 (0)	94 (100)
Private Medicine College	0 (0)	94 (100)	0 (0)	0 (0)	0 (0)
Govt. Management Institute	0 (0)	94 (100)	0 (0)	0 (0)	93 (99)
Private Management Institute	0 (0)	94 (100)	0 (0)	0 (0)	0 (0)
Govt. Polytechnic	0 (0)	94 (100)	0 (0)	0 (0)	94 (100)
Private Polytechnic	0 (0)	94 (100)	0 (0)	0 (0)	0 (0)
Govt. Vocational Training School/ITI	0 (0)	94 (100)	10 (10)	37 (42)	47 (49)
Private Vocational Training School/ITI	0 (0)	94 (100)	0 (0)	0 (0)	0 (0)
Govt. Non Formal Training Centre	0 (0)	94 (100)	22 (17)	37 (42)	27 (31)
Private Non Formal Training Centre	0 (0)	94 (100)	0 (0)	0 (0)	0 (0)
Govt. School For Disabled	0 (0)	94 (100)	4 (2)	12 (13)	48 (42)
Private School For Disabled	6 (8)	88 (92)	0 (0)	1 (1)	8 (9)
Government Others	0 (0)	94 (100)	0 (0)	0 (0)	1 (0)
Private Others	0 (0)	94 (100)	0 (0)	0 (0)	0 (0)

Note : Distance A : Less than 5 km; B : Between 5-10 km; C : 10+ km.; Source : Data Analysis is based on 2011 Census.

## DISCLAIMER

The Terms of Use and Disclaimer of Datanet India Private Limited (hereinafter referred to as "Datanet") for use of this analysis report of **Barpeta Assembly Constituency (Barpeta Vidhan Sabha)** :-

1. **Assembly Factbook™** is a Registered Trade Mark owned by Datanet.
2. All the maps are sketched and graphical representation only and have not been drawn to the scale and also not to represent the actual geographical area or boundary of the unit.
3. The data for the aforesaid analysis is based on authentic sources and has been culled from the various publications of Census, CSO and NSSO for district and block level data, various central and state government departments, Central & State Elections Commissions and the concerned Returning Officers' releases, Electoral Rolls, Election results and allied publications, internal assessment, surveys, estimates and analysis. Therefore, certain adjustment of data at micro level may have been done to arrive closer to the macro data.
4. Data have been provided on an "As Is" and "As AVAILABLE" basis
5. The colours shown in the maps or diagram and charts of a particular party, alliance or AC are indicative and do not represent them.
6. This publication which includes maps, sheets, graphs and data would be the property under copyright of Datanet only. The user may use these for its internal study, analysis and research purposes. It's public display, re-selling or any commercial uses by the user are not allowed.
7. Datanet has taken due care and caution in compilation and processing of data and allied information, but does not guarantee the accuracy, adequacy or completeness of any information/analysis and will be not responsible for any errors or omissions or for the results obtained from the use of such information/analysis.
8. All the contents for the publication have been culled from various authentic sources and Datanet reasonably believes such sources to be reliable, but does not make any representations, express or implied as to the accuracy or fitness of use of such information. The information or contents of the information/analysis do not constitute advice and should not be relied upon in making (or refraining from making) any decision. Any reliance placed upon the information provided by Datanet is the sole responsibility and strictly at the user's risk.
9. In no event will Datanet be liable for any damages (including, without limitation, damages for loss of business projects, or loss of profits) arising in contract, tort or otherwise from the use of or inability to use any of its contents, or from any action taken (or refrained from being taken) as a result of using the analysis or any of its contents. Datanet its directors, owners, editors, officials, employees, distributor and agents or any associate will not be liable for any errors in the information contained or any consequences arising from the use of the contents of the provided information/analysis.
10. If any provision of these terms and conditions is held invalid or illegal or unenforceable for any reason by any court of competent jurisdiction, such provision shall be severed and the remainder of provisions of the terms and conditions shall continue in full force and effect as if the Term of Use had been executed with the invalid, illegal or unenforceable provision eliminated.
11. If there are any discrepancies in the information provided, please bring it to attention of Datanet for suitable rectification measures.

**Buy Online This Complete Book At  
Datanet India eBooks Store**

[www.indiastatpublications.com](http://www.indiastatpublications.com)

or go directly at

[http://www.indiastatpublications.com/  
Assembly\\_factbook/Assam/Barpeta/Barpeta](http://www.indiastatpublications.com/Assembly_factbook/Assam/Barpeta/Barpeta)

 **indiastat** elections

