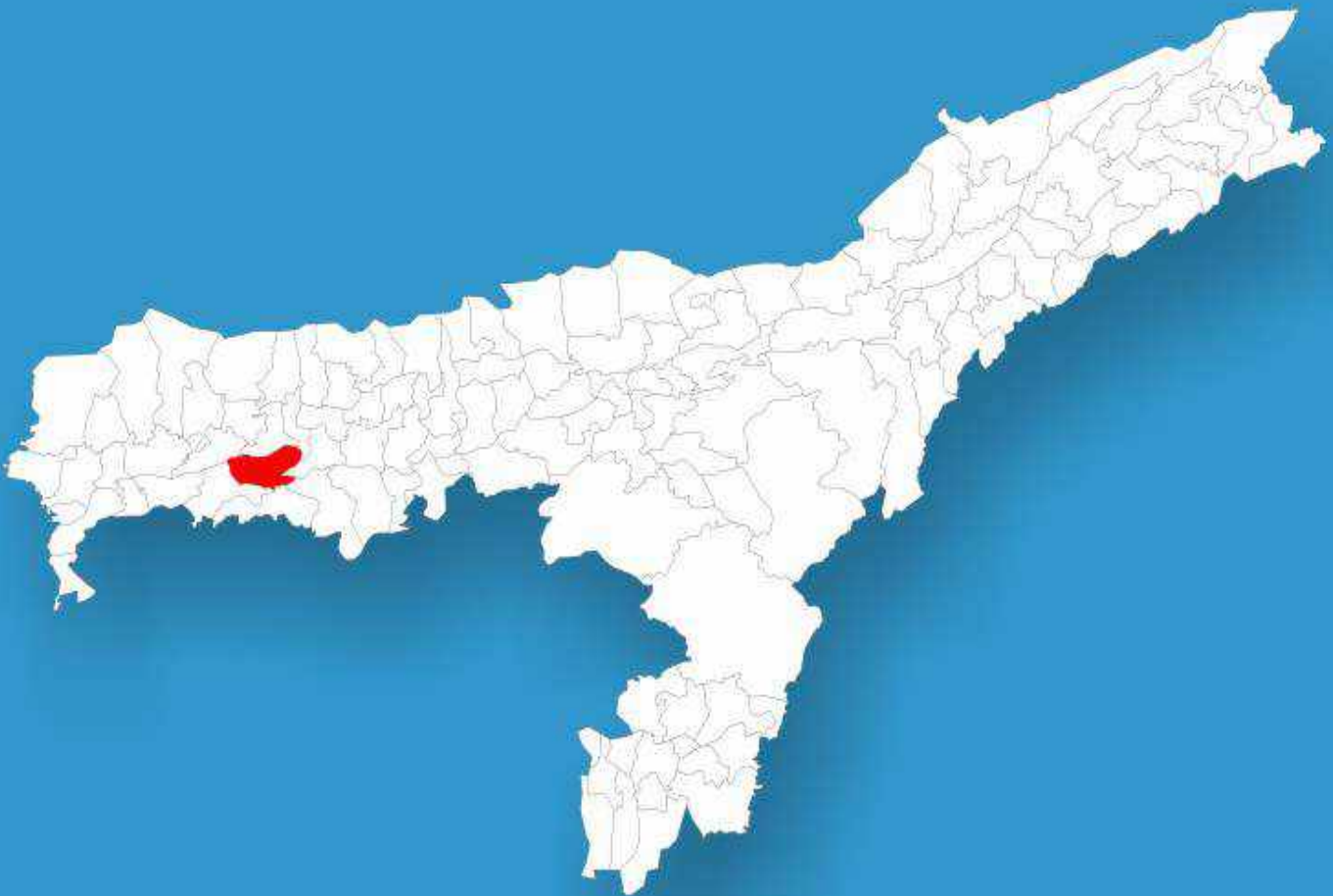




Assam

# Assembly Factbook™

Baghbar Assembly Constituency



Key Electoral Data of Baghbar  
Assembly Constituency (Vidhan Sabha)

Assam

# Assembly Factbook™

Baghbar Assembly Constituency



Baghbar Vidhan Sabha

## **Editor & Director**

Dr. R.K. Thukral

## **Research Editor**

Dr. Shafeeq Rahman

## **Compiled, Researched and Published by Datanet India Pvt. Ltd.**

D-100, 1st Floor,

Okhla Industrial Area, Phase-I,  
New Delhi- 110020.

Ph.: 91-11- 43580781-84

Email : support@indiastatpublications.com

Website : www.indiastatelections.com

## **Online Book Store :**

www.indiastatpublications.com

**Report No. :** AFB/AS-045-0125

**ISBN :** 978-93-5313-322-1

**First Edition :** January, 2018

**Eighth Updated Edition :** January, 2025

**Price :** Rs. 11500/-

US\$ 310

## **© Datanet India Pvt. Ltd.**

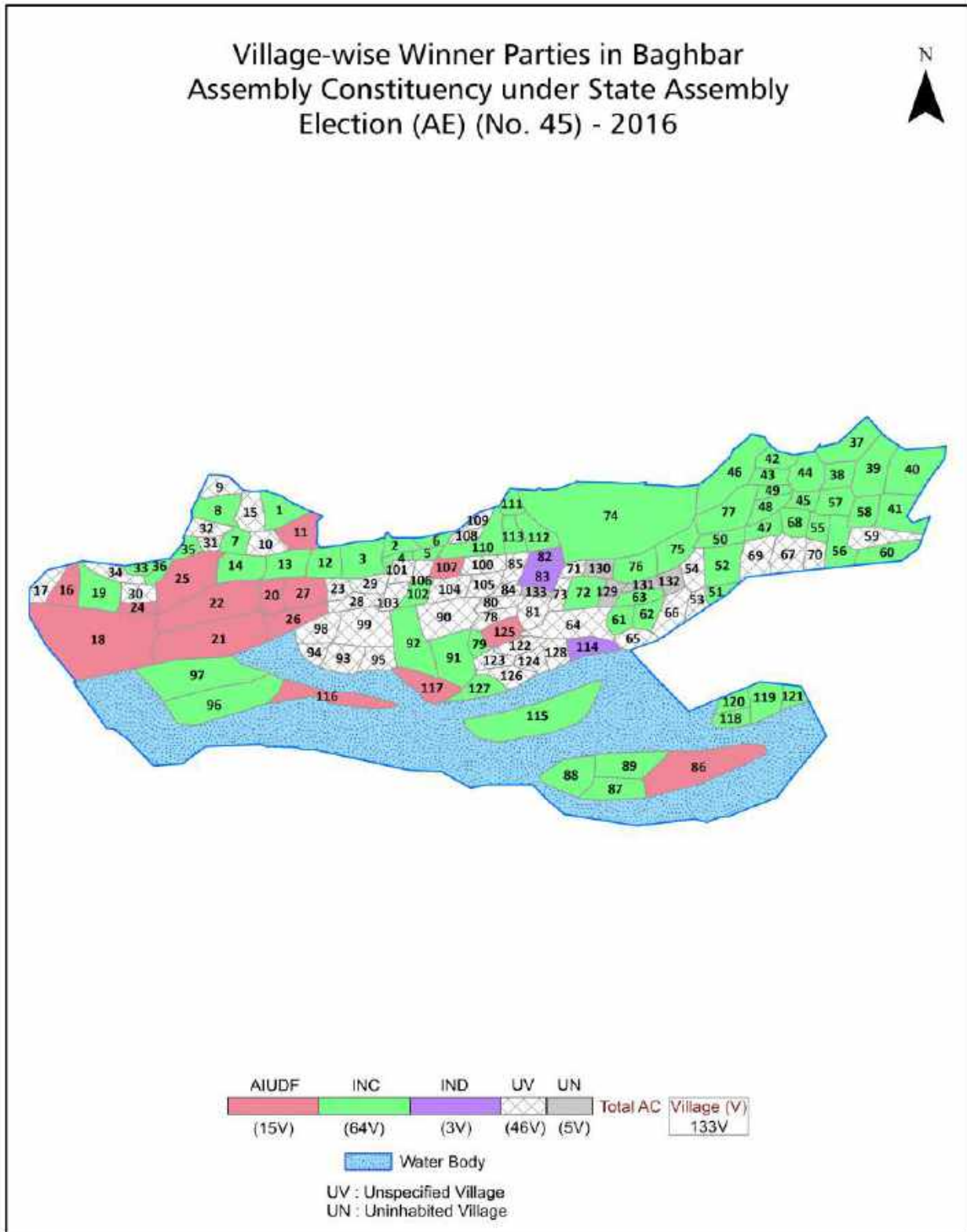
All rights reserved. No part of this book may be reproduced, stored in a retrieval system or transmitted in any form or by any means, mechanical photocopying, photographing, scanning, recording or otherwise without the prior written permission of the publisher. Please refer to Disclaimer at page no. 153 for the use of this publication.

Printed in India

# Contents

No.	Particulars	Page No.
	<b>Introduction</b>	
1	Assembly Constituency -(Vidhan Sabha) at a Glance   Features of Assembly as per Delimitation Commission of India (2008)	1-2
	<b>Location and Political Maps</b>	
2	Location Map   Boundaries of Assembly Constituency -(Vidhan Sabha in District   Boundaries of Assembly Constituency under Parliamentary Constituency -(Lok Sabha)   Village-wise Winner Parties- 2024, 2021, 2019, 2016, 2014, 2011 and 2009	3-10
	<b>Administrative Setup (2011)</b>	
3	District   Sub-district   Towns   Villages   Inhabited Villages   Uninhabited Villages   Village Panchayat   Intermediate Panchayat	11-18
	<b>Demographics (2011)</b>	
4	Population   Households   Rural/Urban Population   Villages by Population Size   Sex Ratio (Total & 0-6 Years)   Religious Population   Social Population   Literacy Rate	19-20
	<b>Electoral Features</b>	
5	Important Dates of Last Elections Held   Electors by Gender   Service Electors   Voters   Voters Turnout   Polling Stations & Average Number of Electors per Polling Station   Electors by Age Group   Present Elected Representatives	21-26
	<b>Historical Summary Election Results</b>	
6	Vote Share of Major Parties   Winning Margin (Number & Percentage   Polarity of Parties   Summary Result of Assembly Segment of Parliamentary Elections 2024, 2019, 2014, 2009, 2004 and 1999   Summary Result of Assembly Elections 2021, 2016, 2011, 2006, 2001, 1996, 1991, 1985, 1983, 1978, 1972 and 1967	27-47
	<b>Polling Station Level Election Results</b>	
7	Name and Number of Polling Station 2024, 2021, 2019, 2016, 2014, 2011 and 2009   Polling Station-wise Electors, Voters & Voters Turnout 2024, 2021, 2019, 2016, 2014, 2011 and 2009   Polling Station wise Elections Results 2024, 2021, 2019, 2016, 2014, 2011 and 2009	48-132
	<b>Share of Assembly Constituency</b>	
8	Share of Assembly Constituency -(Vidhan Sabha) in State, District and Parliamentary Constituency -(Lok Sabha)	133
	<b>Socio-Economic Amenities (2011)</b>	
9	Access to Administrative Units   Agricultural, Manufacturing and Industrial Commodities   Demographic Indicators   Education   Health & Manpower   Drinking Water Supply   Sanitation   Entertainment and Recreations Infrastructure   Power   Food Allocation Distribution and Marketing of Agriculture Commodities Infrastructure   Transport and Road Infrastructure   Communication   Banking and Financial Services   Land Use   Irrigation Source	135-149
10	<b>Abbreviation &amp; Sources</b>	151
11	<b>Disclaimer</b>	153

Location & Political Map



## Administrative Setup

### List of Village Panchayat & Intermediate Panchayat (Block) Name - 2011

Village Name	Village Panchayat Name	Intermediate Panchayat Name
2 No.Chachara	2 No. Chasra	Mandia
3No.Alupati N.C.	Alopati Majorchar	Mandia
Agmandia	Mandia Jadap Pur	Mandia
Ali Gaon	Manikpur	Mandia
Ali Gaon N.C.	Manikpur	Mandia
Ali Gaon Pam	Manikpur	Mandia
Ali Gaon Pathar	Manikpur	Mandia
Baghbar Gaon	Baghbar	Mandia
Baghbar Pathar	Baghbar	Mandia
Baksha Badha	Bamun Dongra	Mandia
Balajan	Baghbor	Mandia
Balikuri Gaon	Sonabari	Mandia
Balikuri Pam (Barikuri Pam)	Ramapara	Mandia
Bamun Dongra	Bamun Dongra	Mandia
Bandarmora	Chatla	Mandia
Barali	Manikpur	Mandia
Barhowara	Tarakandi	Mandia
Bhairarpam	Mandia Jadavpur	Mandia
Bhatnapaity Char N.C.	Darmapur Bhatnapaity	Mandia
Chachapari	Chatla	Mandia
Chaishimana N.C.	Kadomtala	Mandia
Chakhowajar	Dharmapur Bhatnapur	Mandia
Chakhowajar N.C.	Darmapur Bhatrapaity	Mandia
Chapari Gaon	Ramapara	Mandia
Chapari Pathar	Ramapara	Mandia
Char Gaon	Manikpur	Mandia
Char Gaon Pam N.C.	Manik Pur	Mandia
Chasra Gaon	Satra Kanaer	Mandia
Chatala Gaon	Chatala	Mandia

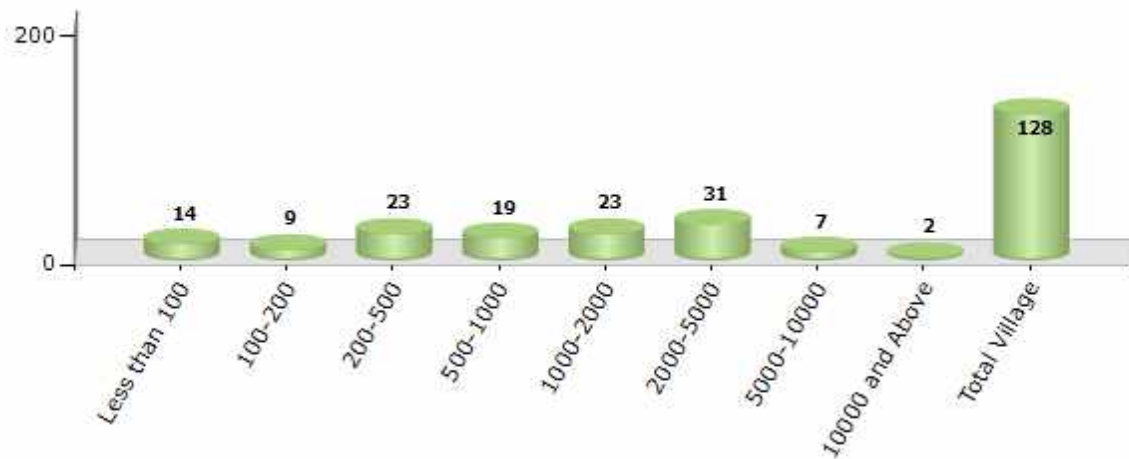
Contd....

## Demographics

### Number of Villages by Population Size - 2011

Less than 100	100-200	200-500	500-1000	1000-2000	2000-5000	5000-10000	10000 and Above	Total Village
14	9	23	19	23	31	7	2	128

Number of Villages by Population Size - 2011

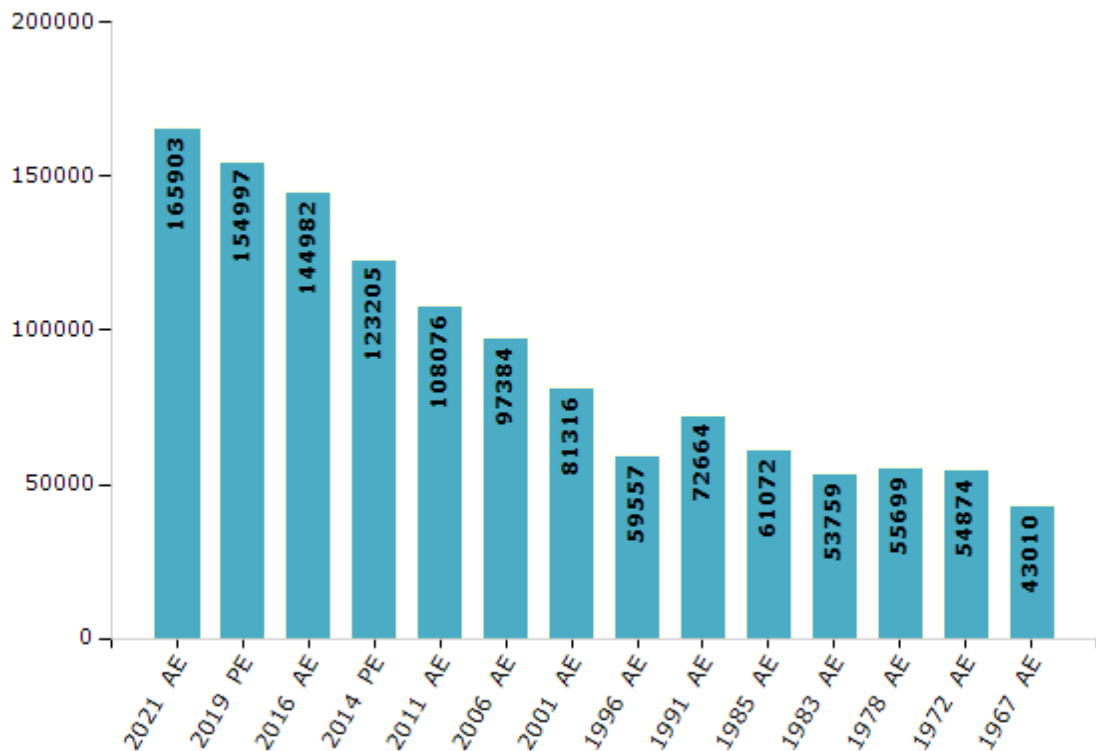


## Electoral Features

### Electors by Male & Female

Year	Male	Female	Others	Total	Year	Male	Female	Others	Total
2021 AE	85850	80050	3	165903	1996 AE	32378	27179	-	59557
2019 PE	80120	74876	1	154997	1991 AE	37993	34671	-	72664
2016 AE	75011	69971	0	144982	1985 AE	31278	29794	-	61072
2014 PE	65274	57931	0	123205	1983 AE	27840	25919	-	53759
2011 AE	57405	50671	0	108076	1978 AE	29394	26305	-	55699
2009 PE	-	-	-	-	1972 AE	28263	26611	-	54874
2006 AE	50932	46452	-	97384	1967 AE	-	-	-	43010
2004 PE	-	-	-	-	1962 AE	-	-	-	-
2001 AE	42219	39097	-	81316	1957 AE	-	-	-	-
1999 PE	-	-	-	-	1952 AE	-	-	-	-

Number of Electors



Note : AE : Assembly Election, PE : Assembly Segment of Parliamentary Election

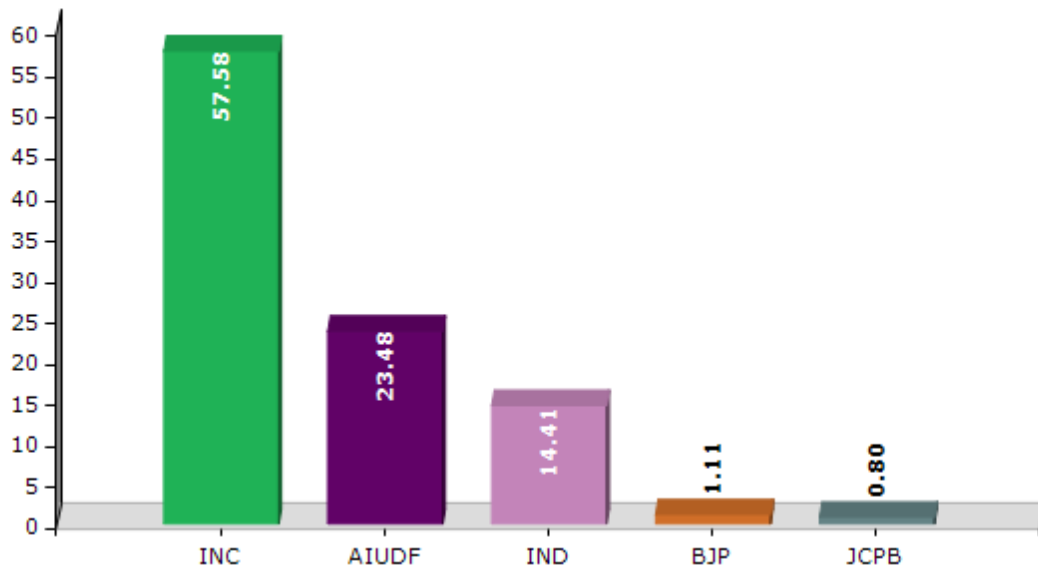


## Historical Summary Election Results

### Summary Result of Assembly Election - 2016

Candidate Name	Party	Votes	Votes %
Sherman Ali Ahmed	INC	73340	57.58
Sheikh Abdul Hamid	AIUDF	29907	23.48
Rajib Ahmed	IND	18357	14.41
Abdul Barik	BJP	1418	1.11
Altaf Hussain	JCPB	1022	0.8
Jamal Uddin	BHARP	868	0.68
Jahidul Islam	IND	642	0.5
Rejaul Karim	RPI	435	0.34
Ali Asgar	AITC	411	0.32
	NOTA	974	0.76

Votes Percentage of Top Parties - 2016



## Polling Station Level Election Results

### Number and Name of Polling Stations (PS) (2016)

Number of Polling Stations	Name of Polling Stations	Number of Polling Stations	Name of Polling Stations
1	Chatala Pahartoli M.E. School	22	857 No. Kismat Moinbari Khandarkar Para L.P. School
2	1416 No. Kabaikata Lp. School	23	593 No. Kismat Moinbari L.P. School
3	273 No. Chatala L.P. School (R/W)	24	598 No. Chukcharpara L.P. School
4	273 No. Chatala L.P. School (L/W)	25	1259 No. Takakata L.P. School
5	711 No. Hapachar L.P. School (R/W)	26	Niz Moinbari M.E. Madrassa (R/W)
6	711 No. Hapachar L.P. School (L/W)	27	Niz Moinbari M.E. Madrassa (L/W)
7	Hapachar M.E. Madrassa	28	659 No. Sonabari L.P. School
8	1419 No. Sikartary Girls Lp School (R/W)	29	1000 No. Gharialmari L.P. School (R/W)
9	1419 No. Sikartary Girls Lp School (L/W)	30	1000 No. Gharialmari L.P. School (L/W)
10	836 No. Joypur L.P. School (R/W)	31	1421 No. Teklasuti L.P. School
11	836 No. Joypur L.P. School (L/W)	32	941 No. Pub Balikuri Marabhaj L.P. School
12	Jubedia M.E. Madrassa (R/W)	33	837 No. Pub Deuldi L.P. School
13	Jubedia M.E. Madrassa (L/W)	34	1217 No. Satmukhi L.P. School
14	1386 No. Kismat Moinbari Natuapara L.P. School (R/W)	35	Balajan Ala Box M.E. Madrassa
15	1386 No. Kismat Moinbari Natuapara L.P. School (L/W)	36	1078 No. Pachim Balikuri L.P. School
16	969 No. Kismat Moinbari Dhakalia Para L.P. School	37	880 No. Moukhowachar L.P. School (R/W)
17	Pachim Moinbari H.S. School (R/W)	38	880 No. Moukhowachar L.P. School (L/W)
18	Pachim Moinbari H.S. School (L/W)	39	Uzizar Char High School
19	1160 No. Pachim Moinbori Lp School	40	Moukhowa Ujirar Char M.E. Madrassa
20	942 No. Patharchali Lp School (R/W)	41	Rahmania M.E. Madrassa (R/W)
21	942 No. Patharchali Lp School (L/W)	42	Rahmania M.E. Madrassa (L/W)

Contd....

## Polling Station Level Election Results

### Polling Station-wise Votes Secured by Overall Top Five Parties in Baghbar Assembly in Assembly Election (AE) under Barpeta Parliamentary Constituency in Assam (2016)

Number of Polling Station	Winner - Sherman Ali Ahmed (INC)	Runner-up - Sheikh Abdul Hamid (AIUDF)	3rd - Rajib Ahmed (IND)	4th - Abdul Barik (BJP)	5th - Altaf Hussain (JCPB)	NOTA	Other	Total Votes Secured
36	359	96	204	4	4	2	12	681
37	316	108	200	2	3	2	19	650
38	310	113	422	9	6	9	22	891
39	597	166	208	9	14	14	19	1027
40	303	272	62	4	19	18	20	698
41	489	176	28	5	3	6	16	723
42	386	114	126	5	8	8	24	671
43	449	164	33	5	3	1	14	669
44	310	126	210	8	3	4	6	667
45	262	460	12	67	8	2	19	830
46	217	434	15	4	4	10	31	715
47	166	475	6	67	4	7	19	744
48	218	558	29	46	3	0	13	867
49	442	313	32	8	8	7	16	826
50	415	307	15	11	10	8	10	776
51	164	555	5	14	3	5	17	763
52	322	141	134	1	5	13	7	623
53	246	190	90	3	2	4	7	542
54	476	378	143	7	8	12	35	1059
55	251	43	420	9	4	6	21	754
56	148	24	423	16	2	12	7	632
57	251	129	340	17	6	6	8	757
58	341	72	429	19	1	7	17	886
59	239	103	61	3	2	2	10	420
60	29	24	2	0	0	0	1	56
61	564	470	109	14	12	5	33	1207
62	408	151	371	8	13	41	61	1053
63	237	216	304	4	2	8	13	784
64	322	477	42	6	3	6	12	868
65	349	78	206	3	8	18	28	690
66	245	128	228	1	2	13	15	632
67	267	244	373	6	3	12	27	932
68	283	211	383	6	9	20	54	966
69	304	386	105	9	10	9	50	873
70	482	422	101	12	8	7	15	1047

Contd....

## Polling Station Level Election Results

### Winner, Runner-up and 3rd Party Position & Winning Margin According to Polling Stations in Baghbar Assembly in Assembly Election (AE) under Barpeta Parliamentary Constituency in Assam (2016)

Polling Station Number	Winner Party	Winner Votes (%)	Runner-up Party	Runner-up Votes (%)	Winning Margin Votes (%)	Third Party	Third Party Votes (%)	Other Votes (%)
71	INC	472 (41.29)	AIUDF	339 (29.66)	133 (11.63)	IND (RA)	287 (25.11)	45 (3.94)
72	AIUDF	410 (41.84)	INC	399 (40.71)	11 (1.13)	IND (RA)	139 (14.18)	32 (3.27)
73	INC	362 (49.73)	AIUDF	340 (46.7)	22 (3.03)	IND (RA)	7 (0.96)	19 (2.61)
74	AIUDF	413 (44.7)	INC	383 (41.45)	30 (3.25)	IND (RA)	98 (10.61)	30 (3.25)
75	INC	481 (43.85)	AIUDF	378 (34.46)	103 (9.39)	IND (RA)	197 (17.96)	41 (3.74)
76	INC	391 (46.05)	AIUDF	221 (26.03)	170 (20.02)	IND (RA)	196 (23.09)	41 (4.83)
77	INC	540 (68.27)	AIUDF	163 (20.61)	377 (47.66)	IND (RA)	65 (8.22)	23 (2.91)
78	INC	419 (59.35)	AIUDF	172 (24.36)	247 (34.99)	IND (RA)	78 (11.05)	37 (5.24)
79	INC	439 (41.89)	AIUDF	289 (27.58)	150 (14.31)	IND (RA)	255 (24.33)	65 (6.2)
80	INC	366 (52.21)	AIUDF	161 (22.97)	205 (29.24)	IND (RA)	141 (20.11)	33 (4.71)
81	AIUDF	282 (38.06)	IND (RA)	244 (32.93)	38 (5.13)	INC	189 (25.51)	26 (3.51)
82	AIUDF	339 (44.84)	IND (RA)	227 (30.03)	112 (14.81)	INC	153 (20.24)	37 (4.89)
83	AIUDF	417 (53.46)	INC	206 (26.41)	211 (27.05)	IND (RA)	134 (17.18)	23 (2.95)
84	INC	586 (51.13)	IND (RA)	304 (26.53)	282 (24.6)	AIUDF	201 (17.54)	55 (4.8)
85	INC	428 (49.03)	IND (RA)	212 (24.28)	216 (24.75)	AIUDF	180 (20.62)	53 (6.07)
86	INC	255 (35.17)	AIUDF	220 (30.34)	35 (4.83)	IND (RA)	192 (26.48)	58 (8)
87	IND (RA)	294 (38.79)	INC	275 (36.28)	19 (2.51)	AIUDF	142 (18.73)	47 (6.2)
88	INC	266 (37.89)	AIUDF	251 (35.75)	15 (2.14)	IND (RA)	158 (22.51)	27 (3.85)
89	INC	292 (41.07)	AIUDF	267 (37.55)	25 (3.52)	IND (RA)	136 (19.13)	16 (2.25)
90	IND (RA)	263 (35.98)	INC	258 (35.29)	5 (0.69)	AIUDF	172 (23.53)	38 (5.2)
91	INC	215 (40.87)	IND (RA)	175 (33.27)	40 (7.6)	AIUDF	108 (20.53)	28 (5.32)
92	AIUDF	415 (39.15)	INC	395 (37.26)	20 (1.89)	IND (RA)	200 (18.87)	50 (4.72)
93	INC	356 (41.78)	AIUDF	235 (27.58)	121 (14.2)	IND (RA)	234 (27.46)	27 (3.17)
94	IND (RA)	425 (44.93)	INC	229 (24.21)	196 (20.72)	AIUDF	205 (21.67)	87 (9.2)
95	INC	271 (42.41)	IND (RA)	203 (31.77)	68 (10.64)	AIUDF	148 (23.16)	17 (2.66)
96	INC	357 (56.58)	AIUDF	144 (22.82)	213 (33.76)	IND (RA)	98 (15.53)	32 (5.07)
97	INC	612 (75.09)	AIUDF	117 (14.36)	495 (60.73)	IND (RA)	74 (9.08)	12 (1.47)
98	INC	497 (70.4)	IND (RA)	101 (14.31)	396 (56.09)	AIUDF	86 (12.18)	22 (3.12)
99	INC	825 (74.86)	AIUDF	125 (11.34)	700 (63.52)	IND (RA)	97 (8.8)	55 (4.99)
100	INC	834 (79.28)	AIUDF	111 (10.55)	723 (68.73)	IND (RA)	87 (8.27)	20 (1.9)
101	INC	698 (75.7)	IND (RA)	112 (12.15)	586 (63.55)	AIUDF	79 (8.57)	33 (3.58)
102	INC	728 (78.36)	IND (RA)	121 (13.02)	607 (65.34)	AIUDF	51 (5.49)	29 (3.12)
103	INC	843 (67.93)	AIUDF	208 (16.76)	635 (51.17)	IND (RA)	153 (12.33)	37 (2.98)
104	INC	644 (71)	AIUDF	168 (18.52)	476 (52.48)	IND (RA)	67 (7.39)	28 (3.09)
105	INC	719 (81.33)	AIUDF	82 (9.28)	637 (72.05)	IND (RA)	56 (6.33)	27 (3.05)

Contd....

## Socio-Economic Amenities - Rural

### Access to Education Facilities

Particulars	Number of Villages (% of Population)				
	Available	Not Available	If Not Available (Distance of Nearest Facility)		
			A	B	C
Govt. Primary School	108 (99)	20 (1)	12 (1)	4 (0)	0 (0)
Private Primary School	31 (38)	97 (62)	1 (0)	0 (0)	0 (0)
Govt. Middle School	60 (79)	68 (21)	37 (8)	20 (5)	0 (0)
Private Middle School	10 (15)	118 (85)	4 (1)	0 (0)	1 (0)
Govt. Secondary School	34 (53)	94 (47)	39 (21)	39 (21)	2 (0)
Private Secondary School	5 (3)	123 (97)	9 (2)	0 (0)	1 (0)
Govt. Senior Secondary School	7 (10)	121 (90)	22 (19)	36 (23)	20 (13)
Private Senior Secondary School	4 (6)	124 (94)	14 (25)	16 (3)	9 (1)
Govt. Arts and Science Degree College	1 (1)	127 (99)	0 (0)	17 (8)	103 (80)
Private Arts and Science Degree College	0 (0)	128 (100)	1 (0)	0 (0)	6 (10)
Govt. Engineering College	0 (0)	128 (100)	0 (0)	0 (0)	128 (100)
Private Engineering College	0 (0)	128 (100)	0 (0)	0 (0)	0 (0)
Govt. Medicine College	0 (0)	128 (100)	0 (0)	0 (0)	121 (90)
Private Medicine College	0 (0)	128 (100)	0 (0)	0 (0)	7 (10)
Govt. Management Institute	0 (0)	128 (100)	0 (0)	0 (0)	121 (90)
Private Management Institute	0 (0)	128 (100)	0 (0)	0 (0)	7 (10)
Govt. Polytechnic	0 (0)	128 (100)	0 (0)	6 (2)	105 (86)
Private Polytechnic	0 (0)	128 (100)	0 (0)	0 (0)	7 (10)
Govt. Vocational Training School/ITI	0 (0)	128 (100)	1 (0)	6 (5)	112 (83)
Private Vocational Training School/ITI	0 (0)	128 (100)	1 (0)	0 (0)	6 (10)
Govt. Non Formal Training Centre	0 (0)	128 (100)	0 (0)	0 (0)	58 (52)
Private Non Formal Training Centre	0 (0)	128 (100)	0 (0)	0 (0)	5 (8)
Govt. School For Disabled	0 (0)	128 (100)	0 (0)	1 (1)	95 (70)
Private School For Disabled	0 (0)	128 (100)	1 (0)	4 (6)	22 (18)
Government Others	0 (0)	128 (100)	0 (0)	1 (1)	0 (0)
Private Others	0 (0)	128 (100)	0 (0)	0 (0)	0 (0)

Note : Distance A : Less than 5 km; B : Between 5-10 km; C : 10+ km.; Source : Data Analysis is based on 2011 Census.

## DISCLAIMER

The Terms of Use and Disclaimer of Datanet India Private Limited (hereinafter referred to as "Datanet") for use of this analysis report of **Baghbar Assembly Constituency (Baghbar Vidhan Sabha)** :-

1. **Assembly Factbook™** is a Registered Trade Mark owned by Datanet.
2. All the maps are sketched and graphical representation only and have not been drawn to the scale and also not to represent the actual geographical area or boundary of the unit.
3. The data for the aforesaid analysis is based on authentic sources and has been culled from the various publications of Census, CSO and NSSO for district and block level data, various central and state government departments, Central & State Elections Commissions and the concerned Returning Officers' releases, Electoral Rolls, Election results and allied publications, internal assessment, surveys, estimates and analysis. Therefore, certain adjustment of data at micro level may have been done to arrive closer to the macro data.
4. Data have been provided on an "As Is" and "As AVAILABLE" basis
5. The colours shown in the maps or diagram and charts of a particular party, alliance or AC are indicative and do not represent them.
6. This publication which includes maps, sheets, graphs and data would be the property under copyright of Datanet only. The user may use these for its internal study, analysis and research purposes. It's public display, re-selling or any commercial uses by the user are not allowed.
7. Datanet has taken due care and caution in compilation and processing of data and allied information, but does not guarantee the accuracy, adequacy or completeness of any information/analysis and will be not responsible for any errors or omissions or for the results obtained from the use of such information/analysis.
8. All the contents for the publication have been culled from various authentic sources and Datanet reasonably believes such sources to be reliable, but does not make any representations, express or implied as to the accuracy or fitness of use of such information. The information or contents of the information/analysis do not constitute advice and should not be relied upon in making (or refraining from making) any decision. Any reliance placed upon the information provided by Datanet is the sole responsibility and strictly at the user's risk.
9. In no event will Datanet be liable for any damages (including, without limitation, damages for loss of business projects, or loss of profits) arising in contract, tort or otherwise from the use of or inability to use any of its contents, or from any action taken (or refrained from being taken) as a result of using the analysis or any of its contents. Datanet its directors, owners, editors, officials, employees, distributor and agents or any associate will not be liable for any errors in the information contained or any consequences arising from the use of the contents of the provided information/analysis.
10. If any provision of these terms and conditions is held invalid or illegal or unenforceable for any reason by any court of competent jurisdiction, such provision shall be severed and the remainder of provisions of the terms and conditions shall continue in full force and effect as if the Term of Use had been executed with the invalid, illegal or unenforceable provision eliminated.
11. If there are any discrepancies in the information provided, please bring it to attention of Datanet for suitable rectification measures.

Buy Online This Complete Book At  
**Datanet India eBooks Store**

[www.indiastatpublications.com](http://www.indiastatpublications.com)

or go directly at

[http://www.indiastatpublications.com/  
Assembly\\_factbook/Assam/Barpeta/ Baghbar](http://www.indiastatpublications.com/Assembly_factbook/Assam/Barpeta/Baghbar)

 **india**stat**elections**

