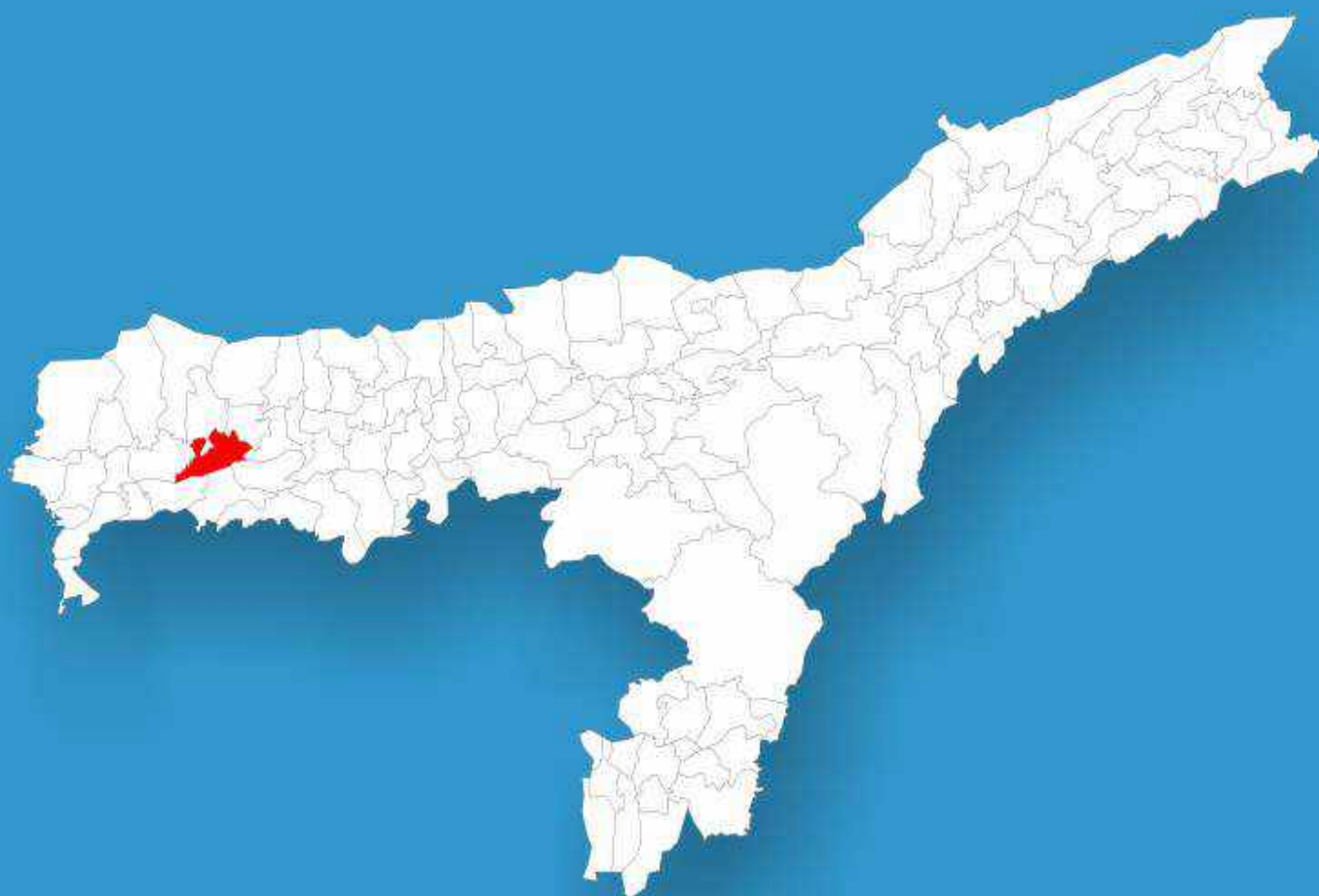




Assam

# Assembly Factbook™

Abhayapuri South Assembly Constituency



Key Electoral Data of Abhayapuri South  
Assembly Constituency (Vidhan Sabha)

Assam

# Assembly Factbook™

Abhayapuri South Assembly Constituency



Abhayapuri South Vidhan Sabha

## **Editor & Director**

Dr. R.K. Thukral

## **Research Editor**

Dr. Shafeeq Rahman

## **Compiled, Researched and Published by Datanet India Pvt. Ltd.**

D-100, 1st Floor,

Okhla Industrial Area, Phase-I,  
New Delhi- 110020.

Ph.: 91-11- 43580781-84

Email : support@indiastatpublications.com

Website : www.indiastatelections.com

## **Online Book Store :**

www.indiastatpublications.com

**Report No. :** AFB/AS-035-0125

**ISBN :** 978-93-5313-318-4

**First Edition :** January, 2018

**Eighth Updated Edition :** January, 2025

**Price :** Rs. 11500/-

US\$ 310

## **© Datanet India Pvt. Ltd.**

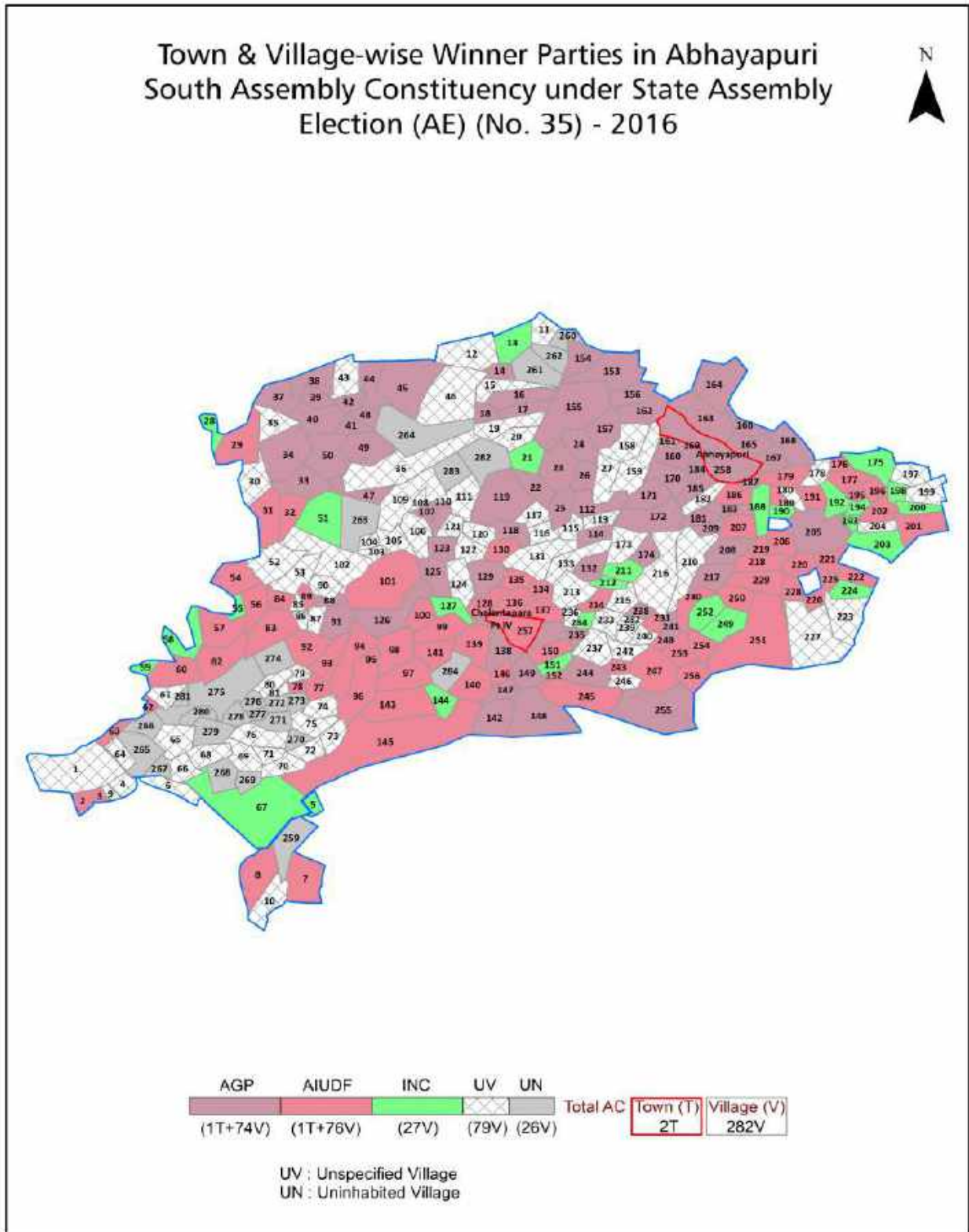
All rights reserved. No part of this book may be reproduced, stored in a retrieval system or transmitted in any form or by any means, mechanical photocopying, photographing, scanning, recording or otherwise without the prior written permission of the publisher. Please refer to Disclaimer at page no. 185 for the use of this publication.

Printed in India

No.	Particulars	Page No.
	<b>Introduction</b>	
1	Assembly Constituency -(Vidhan Sabha) at a Glance   Features of Assembly as per Delimitation Commission of India (2008)	1-2
	<b>Location and Political Maps</b>	
2	Location Map   Boundaries of Assembly Constituency -(Vidhan Sabha in District   Boundaries of Assembly Constituency under Parliamentary Constituency -(Lok Sabha)   Town & Village-wise Winner Parties- 2024, 2021, 2019, 2016, 2014, 2011 and 2009	3-10
	<b>Administrative Setup (2011)</b>	
3	District   Sub-district   Towns   Villages   Inhabited Villages   Uninhabited Villages   Village Panchayat   Intermediate Panchayat	11-24
	<b>Demographics (2011)</b>	
4	Population   Households   Rural/Urban Population   Towns and Villages by Population Size   Sex Ratio (Total & 0-6 Years)   Religious Population   Social Population   Literacy Rate	25-26
	<b>Electoral Features</b>	
5	Important Dates of Last Elections Held   Electors by Gender   Service Electors   Voters   Voters Turnout   Polling Stations & Average Number of Electors per Polling Station   Electors by Age Group   Present Elected Representatives	27-32
	<b>Historical Summary Election Results</b>	
6	Vote Share of Major Parties   Winning Margin (Number & Percentage)   Polarity of Parties   Summary Result of Assembly Segment of Parliamentary Elections 2024, 2019, 2014, 2009, 2004 and 1999   Summary Result of Assembly Elections 2021, 2016, 2011, 2006, 2001, 1996, 1991, 1985 and 1978	33-50
	<b>Polling Station Level Election Results</b>	
7	Name and Number of Polling Station 2024, 2021, 2019, 2016, 2014, 2011 and 2009   Polling Station-wise Electors, Voters & Voters Turnout 2024, 2021, 2019, 2016, 2014, 2011 and 2009   Polling Station wise Elections Results 2024, 2021, 2019, 2016, 2014, 2011 and 2009	51-164
	<b>Share of Assembly Constituency</b>	
8	Share of Assembly Constituency -(Vidhan Sabha) in State, District and Parliamentary Constituency -(Lok Sabha)	165
	<b>Socio-Economic Amenities (2011)</b>	
9	Access to Administrative Units   Agricultural, Manufacturing and Industrial Commodities   Demographic Indicators   Education   Health & Manpower   Drinking Water Supply   Sanitation   Entertainment and Recreations Infrastructure   Power   Food Allocation Distribution and Marketing of Agriculture Commodities Infrastructure   Transport and Road Infrastructure   Communication   Banking and Financial Services   Land Use   Irrigation Source	167-181
10	<b>Abbreviation &amp; Sources</b>	183
11	<b>Disclaimer</b>	185



Location & Political Map



## Administrative Setup

### List of Village Panchayat & Intermediate Panchayat (Block) Name - 2011

Village Name	Village Panchayat Name	Intermediate Panchayat Name
Amguri	Boitamari	Boitamari
Amguri Pt I	Kalbari	Tapattary
Amguri Pt II	Kalbari	Tapattary
Amtola	North Salmara	Srijangram
Arimara	Barjana	Tapattary
Bajitpara	Dhantola	Boitamari
Bakhalgaon Pt I	North Salmari	Srijangram
Bakhalgaon Pt II	North Salmari	Srijangram
Balapara	Balapara	Boitamari
Balargudam	Nasatra Baghekhaiti	Tapattary
Bamungaon Pt I	Borigaon	Srijangram
Bamungaon Pt II	Borigaon	Srijangram
Bannipara	Dhontola	Boitamari
Barghola Pt I	Sankarghola	Boitamari
Baripukhuri Pt I	Ghilaguri	Boitamari
Baripukhuri Pt II	Khakerpur	Boitamari
Barjana Pt I	Barjana	Tapattary
Barjana Pt II	Barjana	Tapattary
Barjana Pt III	Barjana Gp	Tapattary
Barjuli	Sankarghola	Boitamari
Barkhata Pt I	Boitamari	Boitamari
Barkhata Pt II	Boitamari	Boitamari
Barkhata Pt III	Boitamari	Boitamari
Barpara	Balapara	Boitamari
Batabari	Kalbari	Tapattary
Bawalimari	Kalbari	Tapattary
Bechimari	South Boitamari	Boitamari
Bechimari	Pachania Khoragaon Gp	Tapattary
Behulapara	Piradhara	Tapattary

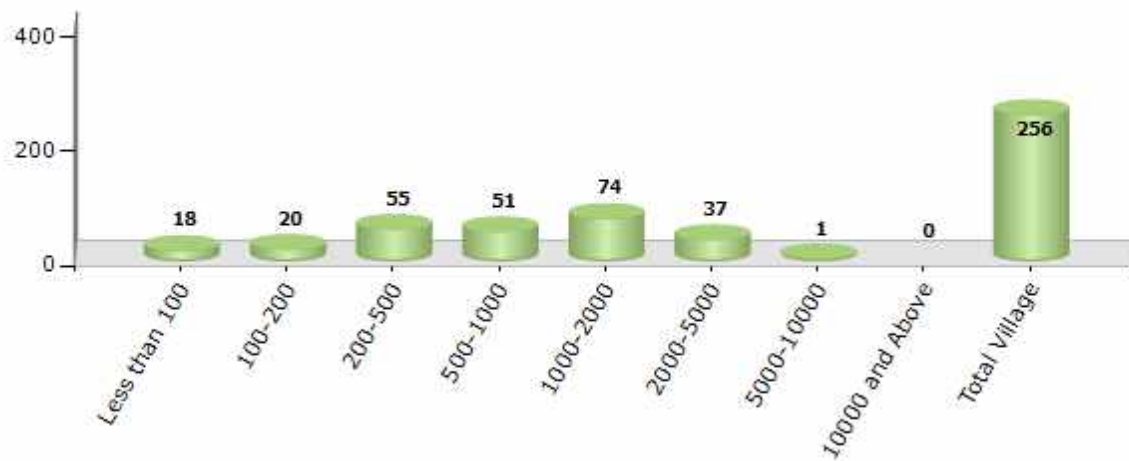
Contd....

## Demographics

### Number of Villages by Population Size - 2011

Less than 100	100-200	200-500	500-1000	1000-2000	2000-5000	5000-10000	10000 and Above	Total Village
18	20	55	51	74	37	1	0	256

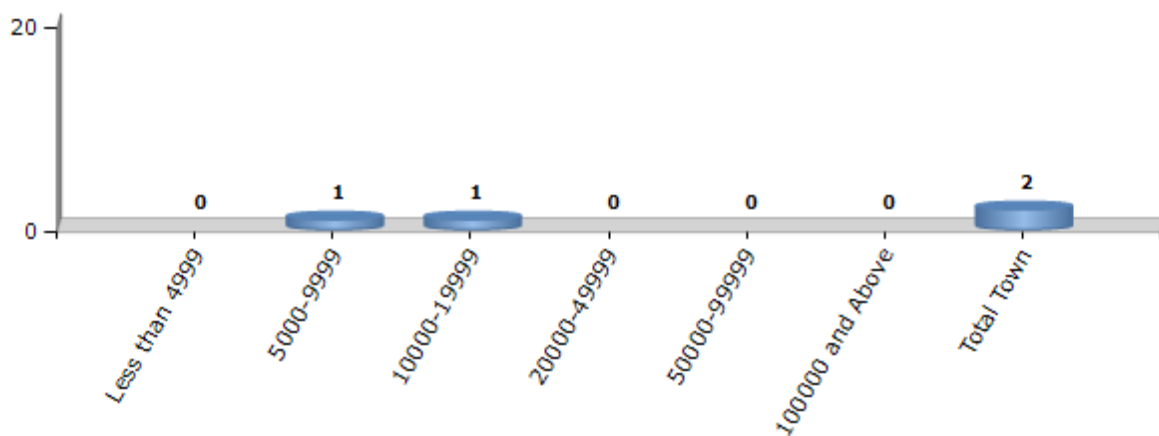
Number of Villages by Population Size - 2011



### Number of Towns by Population Size - 2011

Less than 4999	5000-9999	10000-19999	20000-49999	50000-99999	100000 and Above	Total Town
0	1	1	0	0	0	2

Number of Towns by Population Size - 2011

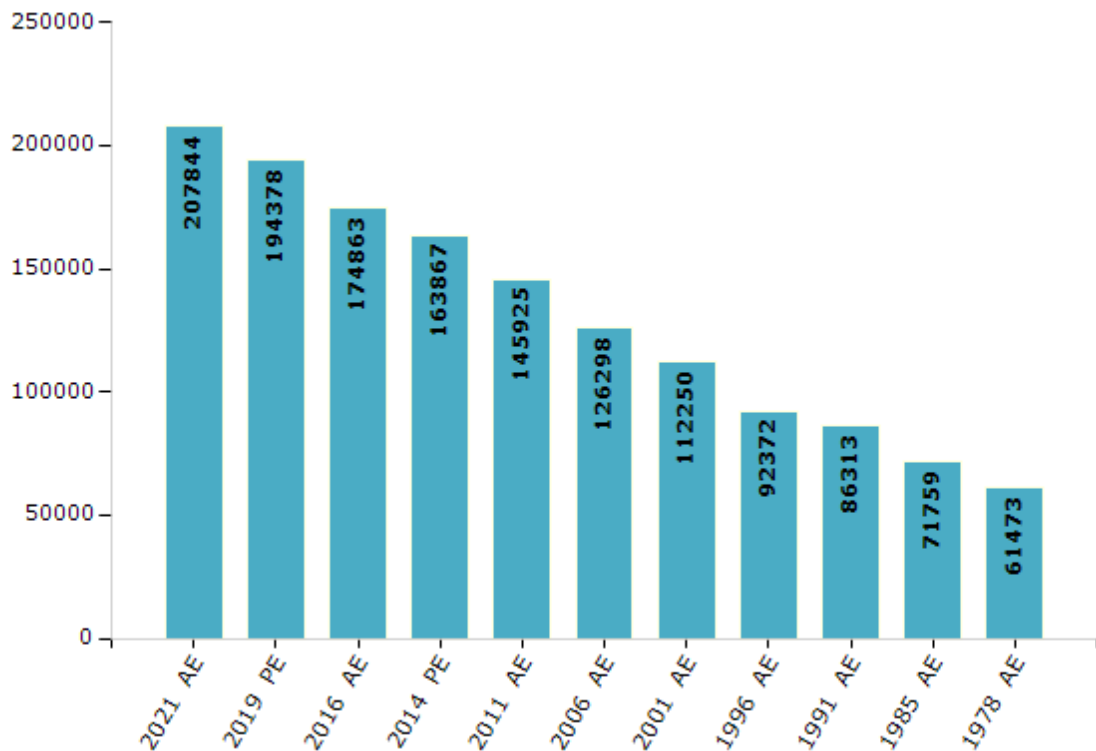


## Electoral Features

### Electors by Male & Female

Year	Male	Female	Others	Total	Year	Male	Female	Others	Total
2021 AE	107276	100566	2	207844	1996 AE	47238	45134	-	92372
2019 PE	100627	93748	3	194378	1991 AE	45562	40751	-	86313
2016 AE	91211	83652	0	174863	1985 AE	37264	34495	-	71759
2014 PE	86025	77842	0	163867	1983 AE	-	-	-	-
2011 AE	77771	68154	0	145925	1978 AE	32592	28881	-	61473
2009 PE	-	-	-	-	1972 AE	-	-	-	-
2006 AE	67108	59190	-	126298	1967 AE	-	-	-	-
2004 PE	-	-	-	-	1962 AE	-	-	-	-
2001 AE	58912	53338	-	112250	1957 AE	-	-	-	-
1999 PE	-	-	-	-	1952 AE	-	-	-	-

Number of Electors



Note : AE : Assembly Election, PE : Assembly Segment of Parliamentary Election

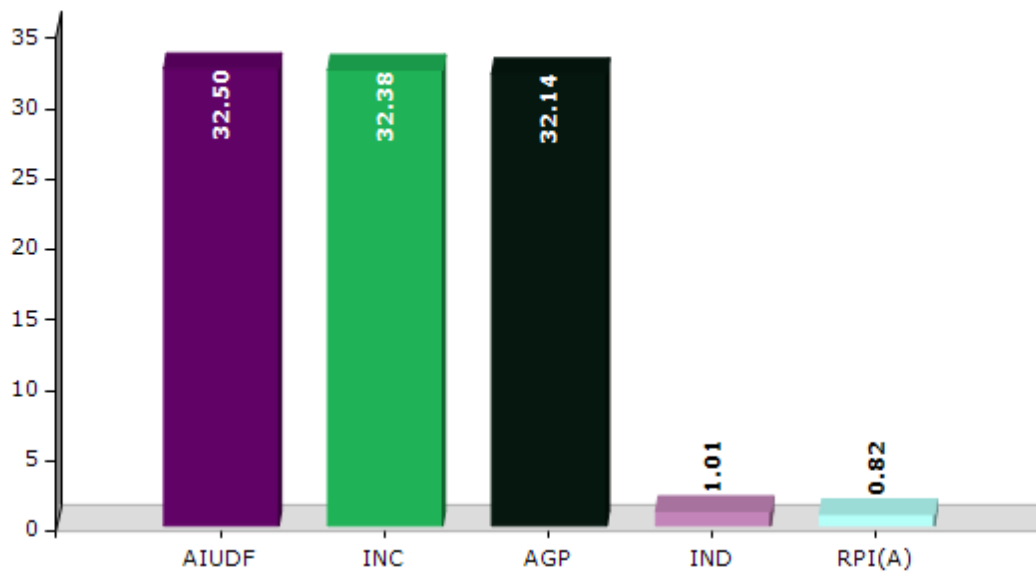


## Historical Summary Election Results

### Summary Result of Assembly Election - 2016

Candidate Name	Party	Votes	Votes %
Ananta Kumar Malo	AIUDF	51525	32.5
Chandan Kumar Sarkar	INC	51334	32.38
Rabin Banikya	AGP	50957	32.14
Nirmalendu Banikya	IND	1602	1.01
Ashok Dutta	RPI(A)	1304	0.82
Dhiren Majumdar	JNCP	694	0.44
	NOTA	1113	0.7

Votes Percentage of Top Parties - 2016



## Polling Station Level Election Results

### Number and Name of Polling Stations (PS) (2016)

Number of Polling Stations	Name of Polling Stations	Number of Polling Stations	Name of Polling Stations
1	Dhantola L.P. School (Right)	22	Kayetpara L.P. School (Left)
2	Dhantola L.P. School (Left)	23	Kayetpara L.P. School (Right)
3	Bajitpara Girls M.V. School	24	Maukhowa Dharbari L.P. School
4	Birpara Sajnavita L.P. School	25	Dhaknabari L.P. School (Right)
5	Jalakhata L.P. School	26	Dhaknabari Bhatipara L.P. School
6	Kacharpara Central Boitamari M.V. School	27	Kachudola M.E. School
7	1 No. Amguri L.P. School (Right)	28	62 No. Kachudola L.P. School
8	1 No. Amguri L.P. School (Left)	29	497 No. Oudubi L.P. School (Left)
9	Barkhata L.P. School	30	497 No. Oudubi L.P. School (Middle)
10	Barbakhra L.P. School	31	Oudubi L.P. School (Right)
11	Moligaon Central L.P. School (Right)	32	Kharchimari N.C. L.P. School
12	Moligaon Central L.P. School (Left)	33	751 No. Balajani L.P. School
13	Raghunandanpur L.P. School (Right)	34	846 No. Gaspara L.P. School (Right)
14	Raghunandanpur L.P. School (Left)	35	846 Gaspara L.P. School (Left)
15	286 No. Salbari Bakhrapara L.P. School (Left)	36	Gaspara Char N.L.P. School
16	286 No. Salbari Bakhrapara L.P. School (Right)	37	335 No. Kheluapara L.P. School
17	Bechimari Lp School	38	372 No. Purani Dhanirdanga L.P. School
18	Panchagaon M.E. School (East)	39	Natun Dhanirdanga L.P. School (R)
19	Panchagaon L.P. School	40	Natun Dhanirdanga L.P. School (L)
20	Panchagaon M.E. School (West)	41	Majeralga High School
21	South Boitamari M.V. School	42	Majeralga Neharu Memorial M.E. School (East)

Contd....

## Polling Station Level Election Results

### Polling Station-wise Votes Secured by Overall Top Five Parties in Abhayapuri South Assembly in Assembly Election (AE) under Barpeta Parliamentary Constituency in Assam (2016)

Number of Polling Station	Winner - Ananta Kumar Malo (AIUDF)	Runner-up - Chandan Kumar Sarkar (INC)	3rd - Rabin Banikya (AGP)	4th - Nirmalendu Banikya (IND)	5th - Ashok Dutta (RPI(A))	NOTA	Other	Total Votes Secured
36	248	253	14	2	1	2	1	521
37	316	328	12	3	2	5	2	668
38	280	538	71	7	2	6	3	907
39	400	376	51	7	6	4	1	845
40	336	218	6	2	2	2	0	566
41	201	206	41	2	1	0	0	451
42	409	318	20	3	4	2	2	758
43	424	335	10	0	6	5	5	785
44	462	461	36	13	10	13	3	998
45	155	228	5	2	1	3	2	396
46	490	293	8	5	7	5	2	810
47	594	461	17	14	17	15	8	1126
48	80	93	7	0	1	1	2	184
49	517	190	38	3	2	6	2	758
50	89	46	1	1	0	0	0	137
51	550	446	16	3	2	4	1	1022
52	110	38	0	0	1	0	1	150
53	215	157	46	0	1	1	1	421
54	344	150	93	5	6	9	2	609
55	296	192	50	0	1	3	1	543
56	546	309	87	10	5	9	4	970
57	568	237	23	2	6	1	4	841
58	673	152	23	1	5	2	2	858
59	58	139	131	1	4	0	1	334
60	231	207	378	3	8	2	5	834
61	311	113	206	4	10	5	4	653
62	298	164	105	3	1	5	1	577
63	228	114	55	0	2	0	1	400
64	496	113	16	5	2	2	4	638
65	250	85	79	2	2	2	2	422
66	419	295	227	4	9	7	4	965
67	68	75	213	1	7	2	3	369
68	515	131	42	2	1	0	2	693
69	395	217	50	7	6	10	8	693
70	563	276	33	6	0	6	5	889

Contd....

## Polling Station Level Election Results

### Winner, Runner-up and 3rd Party Position & Winning Margin According to Polling Stations in Abhayapuri South Assembly in Assembly Election (AE) under Barpeta Parliamentary Constituency in Assam (2016)

Polling Station Number	Winner Party	Winner Votes (%)	Runner-up Party	Runner-up Votes (%)	Winning Margin Votes (%)	Third Party	Third Party Votes (%)	Other Votes (%)
71	AIUDF	363 (57.8)	INC	151 (24.04)	212 (33.76)	AGP	97 (15.45)	17 (2.71)
72	AGP	273 (40.5)	INC	257 (38.13)	16 (2.37)	AIUDF	129 (19.14)	15 (2.23)
73	AGP	218 (47.6)	INC	145 (31.66)	73 (15.94)	AIUDF	88 (19.21)	7 (1.53)
74	AGP	275 (55.67)	INC	176 (35.63)	99 (20.04)	AIUDF	26 (5.26)	17 (3.44)
75	AGP	304 (47.13)	INC	260 (40.31)	44 (6.82)	AIUDF	48 (7.44)	33 (5.12)
76	AGP	564 (75.5)	INC	148 (19.81)	416 (55.69)	AIUDF	16 (2.14)	19 (2.54)
77	AGP	391 (79.31)	INC	79 (16.02)	312 (63.29)	RPI(A)	11 (2.23)	12 (2.43)
78	AGP	263 (51.37)	INC	225 (43.95)	38 (7.42)	RPI(A)	6 (1.17)	18 (3.52)
79	INC	273 (48.58)	AGP	270 (48.04)	3 (0.54)	RPI(A)	9 (1.6)	10 (1.78)
80	INC	283 (48.96)	AGP	268 (46.37)	15 (2.59)	RPI(A)	9 (1.56)	18 (3.11)
81	AGP	476 (64.5)	INC	231 (31.3)	245 (33.2)	AIUDF	11 (1.49)	20 (2.71)
82	AGP	372 (53.14)	INC	279 (39.86)	93 (13.28)	RPI(A)	15 (2.14)	34 (4.86)
83	AGP	364 (51.56)	INC	312 (44.19)	52 (7.37)	RPI(A)	10 (1.42)	20 (2.83)
84	AGP	339 (47.88)	INC	305 (43.08)	34 (4.8)	AIUDF	36 (5.08)	28 (3.95)
85	AGP	129 (78.66)	INC	30 (18.29)	99 (60.37)	AIUDF	2 (1.22)	3 (1.83)
86	AGP	476 (63.13)	INC	223 (29.58)	253 (33.55)	IND (NB)	22 (2.92)	33 (4.38)
87	AGP	459 (55.98)	INC	282 (34.39)	177 (21.59)	IND (NB)	27 (3.29)	52 (6.34)
88	AGP	502 (48.22)	INC	478 (45.92)	24 (2.3)	AIUDF	31 (2.98)	30 (2.88)
89	AGP	628 (61.21)	INC	352 (34.31)	276 (26.9)	AIUDF	15 (1.46)	31 (3.02)
90	AGP	236 (65.92)	INC	106 (29.61)	130 (36.31)	AIUDF	5 (1.4)	11 (3.07)
91	INC	419 (60.64)	AGP	236 (34.15)	183 (26.49)	IND (NB)	11 (1.59)	25 (3.62)
92	AGP	234 (67.05)	INC	79 (22.64)	155 (44.41)	IND (NB)	21 (6.02)	15 (4.3)
93	AGP	454 (69.74)	INC	146 (22.43)	308 (47.31)	AIUDF	22 (3.38)	29 (4.45)
94	AGP	403 (72.74)	INC	103 (18.59)	300 (54.15)	AIUDF	18 (3.25)	30 (5.42)
95	AGP	350 (67.44)	INC	126 (24.28)	224 (43.16)	IND (NB)	19 (3.66)	24 (4.62)
96	AGP	199 (78.35)	INC	43 (16.93)	156 (61.42)	RPI(A)	5 (1.97)	7 (2.76)
97	AGP	692 (79.45)	INC	100 (11.48)	592 (67.97)	IND (NB)	41 (4.71)	38 (4.36)
98	AGP	570 (66.2)	INC	227 (26.36)	343 (39.84)	IND (NB)	24 (2.79)	40 (4.65)
99	INC	257 (40.86)	AIUDF	189 (30.05)	68 (10.81)	AGP	138 (21.94)	45 (7.15)
100	AGP	320 (51.12)	INC	257 (41.05)	63 (10.07)	AIUDF	18 (2.88)	31 (4.95)
101	AGP	461 (64.84)	INC	167 (23.49)	294 (41.35)	IND (NB)	68 (9.56)	15 (2.11)
102	AGP	594 (79.62)	INC	104 (13.94)	490 (65.68)	AIUDF	13 (1.74)	35 (4.69)
103	AGP	104 (87.39)	INC	11 (9.24)	93 (78.15)	AIUDF	1 (0.84)	3 (2.52)
104	AGP	701 (78.59)	INC	117 (13.12)	584 (65.47)	IND (NB)	35 (3.92)	39 (4.37)
105	AGP	556 (67.97)	INC	208 (25.43)	348 (42.54)	IND (NB)	21 (2.57)	33 (4.03)

Contd....

## Socio-Economic Amenities - Rural

### Access to Education Facilities

Particulars	Number of Villages (% of Population)				
	Available	Not Available	If Not Available (Distance of Nearest Facility)		
			A	B	C
Govt. Primary School	224 (98)	32 (2)	25 (1)	2 (0)	1 (0)
Private Primary School	28 (16)	228 (84)	0 (0)	0 (0)	0 (0)
Govt. Middle School	87 (53)	169 (47)	127 (35)	20 (6)	3 (0)
Private Middle School	14 (9)	242 (91)	10 (2)	0 (0)	0 (0)
Govt. Secondary School	34 (20)	222 (80)	148 (54)	49 (18)	16 (4)
Private Secondary School	5 (4)	251 (96)	6 (2)	0 (0)	0 (0)
Govt. Senior Secondary School	4 (3)	252 (97)	130 (56)	98 (35)	23 (5)
Private Senior Secondary School	1 (1)	255 (99)	0 (0)	0 (0)	0 (0)
Govt. Arts and Science Degree College	1 (1)	255 (99)	57 (30)	53 (20)	117 (38)
Private Arts and Science Degree College	3 (2)	253 (98)	18 (6)	1 (1)	1 (0)
Govt. Engineering College	0 (0)	256 (100)	0 (0)	0 (0)	256 (100)
Private Engineering College	0 (0)	256 (100)	0 (0)	0 (0)	0 (0)
Govt. Medicine College	0 (0)	256 (100)	0 (0)	0 (0)	256 (100)
Private Medicine College	0 (0)	256 (100)	0 (0)	0 (0)	0 (0)
Govt. Management Institute	0 (0)	256 (100)	1 (0)	0 (0)	185 (76)
Private Management Institute	1 (0)	255 (100)	0 (0)	6 (3)	63 (21)
Govt. Polytechnic	0 (0)	256 (100)	0 (0)	3 (1)	251 (99)
Private Polytechnic	0 (0)	256 (100)	0 (0)	0 (0)	0 (0)
Govt. Vocational Training School/ITI	0 (0)	256 (100)	0 (0)	0 (0)	233 (88)
Private Vocational Training School/ITI	1 (1)	255 (99)	2 (1)	1 (1)	0 (0)
Govt. Non Formal Training Centre	0 (0)	256 (100)	6 (3)	9 (3)	110 (43)
Private Non Formal Training Centre	0 (0)	256 (100)	0 (0)	0 (0)	0 (0)
Govt. School For Disabled	0 (0)	256 (100)	4 (2)	7 (3)	217 (79)
Private School For Disabled	0 (0)	256 (100)	0 (0)	0 (0)	0 (0)
Government Others	0 (0)	256 (100)	0 (0)	0 (0)	2 (1)
Private Others	0 (0)	256 (100)	0 (0)	0 (0)	0 (0)

Note : Distance A : Less than 5 km; B : Between 5-10 km; C : 10+ km.; Source : Data Analysis is based on 2011 Census.

## DISCLAIMER

The Terms of Use and Disclaimer of Datanet India Private Limited (hereinafter referred to as "Datanet") for use of this analysis report of **Abhayapuri South Assembly Constituency (Abhayapuri South Vidhan Sabha)** :-

1. **Assembly Factbook™** is a Registered Trade Mark owned by Datanet.
2. All the maps are sketched and graphical representation only and have not been drawn to the scale and also not to represent the actual geographical area or boundary of the unit.
3. The data for the aforesaid analysis is based on authentic sources and has been culled from the various publications of Census, CSO and NSSO for district and block level data, various central and state government departments, Central & State Elections Commissions and the concerned Returning Officers' releases, Electoral Rolls, Election results and allied publications, internal assessment, surveys, estimates and analysis. Therefore, certain adjustment of data at micro level may have been done to arrive closer to the macro data.
4. Data have been provided on an "As Is" and "As AVAILABLE" basis
5. The colours shown in the maps or diagram and charts of a particular party, alliance or AC are indicative and do not represent them.
6. This publication which includes maps, sheets, graphs and data would be the property under copyright of Datanet only. The user may use these for its internal study, analysis and research purposes. It's public display, re-selling or any commercial uses by the user are not allowed.
7. Datanet has taken due care and caution in compilation and processing of data and allied information, but does not guarantee the accuracy, adequacy or completeness of any information/analysis and will be not responsible for any errors or omissions or for the results obtained from the use of such information/analysis.
8. All the contents for the publication have been culled from various authentic sources and Datanet reasonably believes such sources to be reliable, but does not make any representations, express or implied as to the accuracy or fitness of use of such information. The information or contents of the information/analysis do not constitute advice and should not be relied upon in making (or refraining from making) any decision. Any reliance placed upon the information provided by Datanet is the sole responsibility and strictly at the user's risk.
9. In no event will Datanet be liable for any damages (including, without limitation, damages for loss of business projects, or loss of profits) arising in contract, tort or otherwise from the use of or inability to use any of its contents, or from any action taken (or refrained from being taken) as a result of using the analysis or any of its contents. Datanet its directors, owners, editors, officials, employees, distributor and agents or any associate will not be liable for any errors in the information contained or any consequences arising from the use of the contents of the provided information/analysis.
10. If any provision of these terms and conditions is held invalid or illegal or unenforceable for any reason by any court of competent jurisdiction, such provision shall be severed and the remainder of provisions of the terms and conditions shall continue in full force and effect as if the Term of Use had been executed with the invalid, illegal or unenforceable provision eliminated.
11. If there are any discrepancies in the information provided, please bring it to attention of Datanet for suitable rectification measures.



Buy Online This Complete Book At  
**Datanet India eBooks Store**

[www.indiastatpublications.com](http://www.indiastatpublications.com)

or go directly at

[http://www.indiastatpublications.com/  
Assembly\\_factbook/Assam/Barpeta/Abhayapuri\\_South](http://www.indiastatpublications.com/Assembly_factbook/Assam/Barpeta/Abhayapuri_South)

 **indiastat**elections

ISBN : 978-93-6313-318-4



9 789353 133184