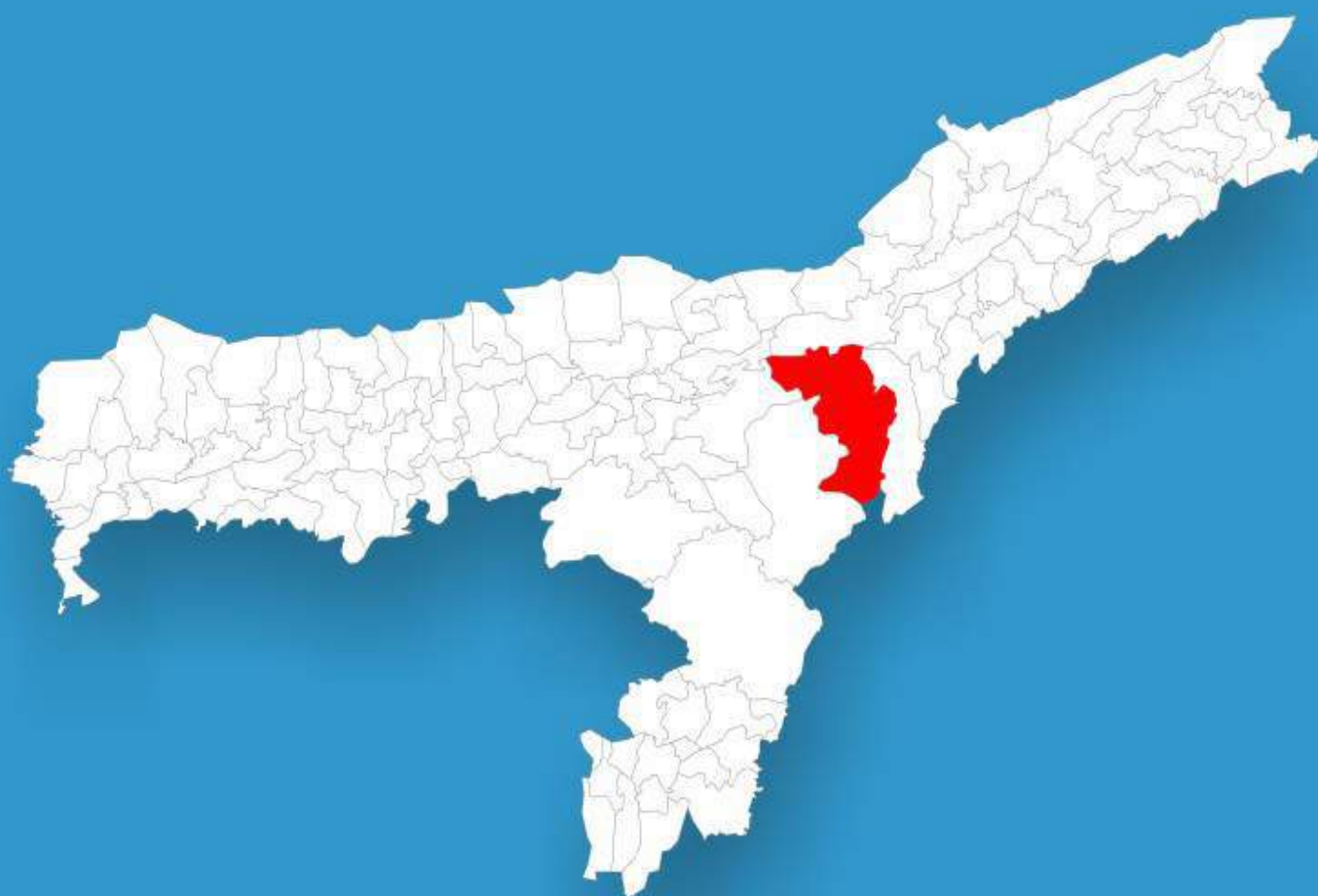




Assam

Assembly Factbook™

Bokajan Assembly Constituency



Key Electoral Data of Bokajan
Assembly Constituency (Vidhan Sabha)

Assam

Assembly Factbook™

Bokajan Assembly Constituency



Bokajan Vidhan Sabha

Editor & Director

Dr. R.K. Thukral

Research Editor

Dr. Shafeeq Rahman

Compiled, Researched and Published by Datanet India Pvt. Ltd.

D-100, 1st Floor,

Okhla Industrial Area, Phase-I,
New Delhi- 110020.

Ph.: 91-11- 43580781-84

Email : support@indiastatpublications.com

Website : www.indiastatelections.com

Online Book Store :

www.indiastatpublications.com

Report No. : AFB/AS-017-0125

ISBN : 978-93-5313-338-2

First Edition : January, 2018

Eighth Updated Edition : January, 2025

Price : Rs. 11500/-

US\$ 310

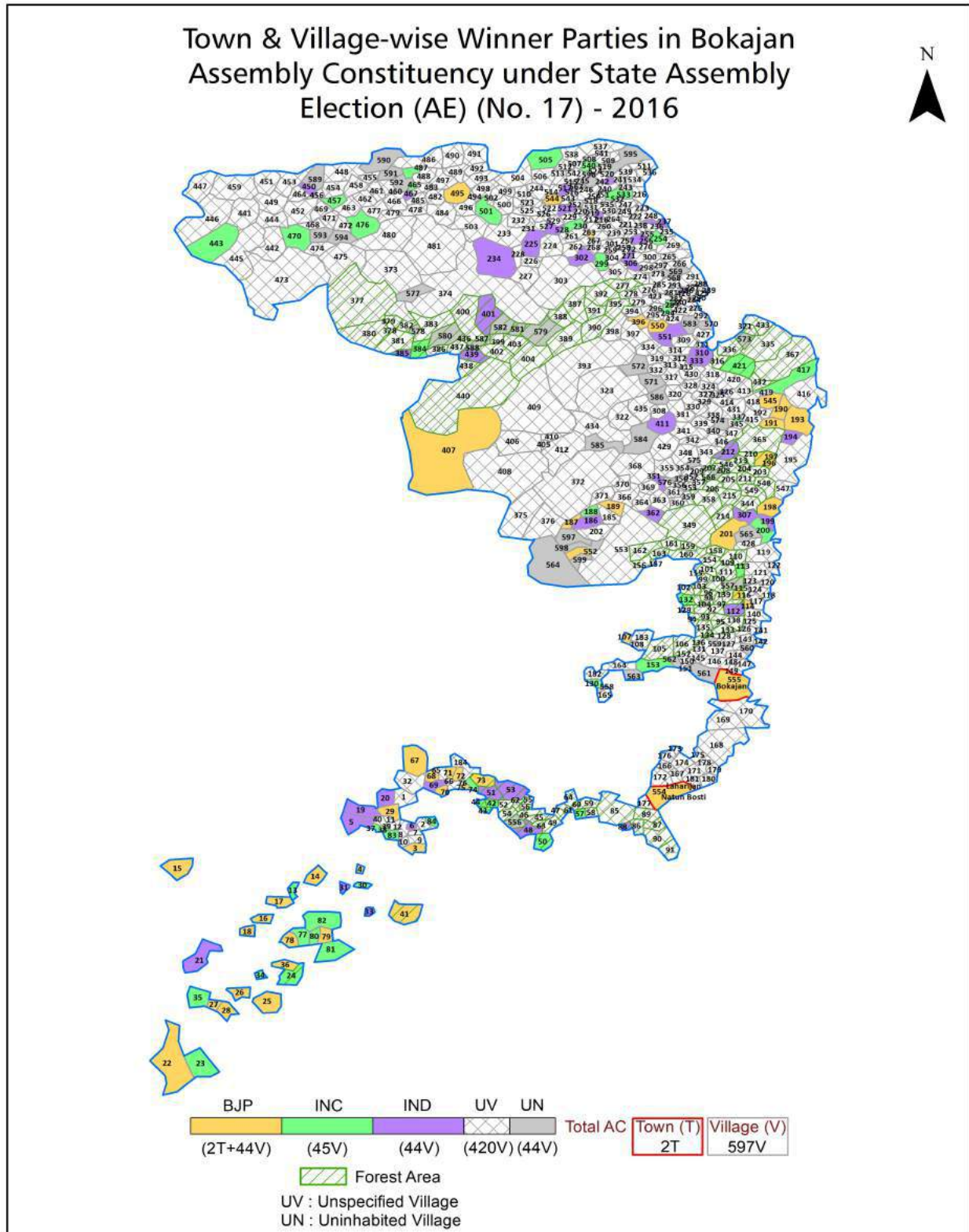
© Datanet India Pvt. Ltd.

All rights reserved. No part of this book may be reproduced, stored in a retrieval system or transmitted in any form or by any means, mechanical photocopying, photographing, scanning, recording or otherwise without the prior written permission of the publisher. Please refer to Disclaimer at page no. 184 for the use of this publication.

Printed in India

No.	Particulars	Page No.
	Introduction	
1	Assembly Constituency -(Vidhan Sabha) at a Glance Features of Assembly as per Delimitation Commission of India (2008)	1-2
	Location and Political Maps	
2	Location Map Boundaries of Assembly Constituency -(Vidhan Sabha in District Boundaries of Assembly Constituency under Parliamentary Constituency -(Lok Sabha) Town & Village-wise Winner Parties- 2024, 2021, 2019, 2016, 2014, 2011 and 2009	3-10
	Administrative Setup (2011)	
3	District Sub-district Towns Villages Inhabited Villages Uninhabited Villages Village Panchayat Intermediate Panchayat	11-38
	Demographics (2011)	
4	Population Households Rural/Urban Population Towns and Villages by Population Size Sex Ratio (Total & 0-6 Years) Religious Population Social Population Literacy Rate	39-40
	Electoral Features	
5	Important Dates of Last Elections Held Electors by Gender Service Electors Voters Voters Turnout Polling Stations & Average Number of Electors per Polling Station Electors by Age Group Present Elected Representatives	41-46
	Historical Summary Election Results	
6	Vote Share of Major Parties Winning Margin (Number & Percentage Polarity of Parties Summary Result of Assembly Segment of Parliamentary Elections 2024, 2019, 2014, 2009, 2004 and 1999 Summary Result of Assembly Elections 2021, 2016, 2011, 2006, 2001, 1996, 1991, 1985, 1983, 1978, 1972 and 1967	47-67
	Polling Station Level Election Results	
7	Name and Number of Polling Station 2024, 2021, 2019, 2016, 2014, 2011 and 2009 Polling Station-wise Electors, Voters & Voters Turnout 2024, 2021, 2019, 2016, 2014, 2011 and 2009 Polling Station wise Elections Results 2024, 2021, 2019, 2016, 2014, 2011 and 2009	68-163
	Share of Assembly Constituency	
8	Share of Assembly Constituency -(Vidhan Sabha) in State, District and Parliamentary Constituency -(Lok Sabha)	164
	Socio-Economic Amenities (2011)	
9	Access to Administrative Units Agricultural, Manufacturing and Industrial Commodities Demographic Indicators Education Health & Manpower Drinking Water Supply Sanitation Entertainment and Recreations Infrastructure Power Food Allocation Distribution and Marketing of Agriculture Commodities Infrastructure Transport and Road Infrastructure Communication Banking and Financial Services Land Use Irrigation Source	166-180
10	Abbreviation & Sources	182
11	Disclaimer	184

Location & Political Map



Administrative Setup

List of Village Panchayat & Intermediate Panchayat (Block) Name - 2011

Village Name	Village Panchayat Name	Intermediate Panchayat Name
Alubari	-	Bokajan
Amarjan 1,2	-	Bokajan
Amreng Engti	-	Nilip
Amrong Terang	-	Nilip
Ang Jok Bey	-	Bokajan
Angjak Engti	-	Nilip
Angjok Hanse	-	Nilip
Angjok Rongpi	-	Nilip
Angjok Tokbi	-	Rongmongwe
Angle Station (Phong Adong)	-	Bokajan
Anjok Teron	-	Bokajan
Ao Sector	-	Bokajan
Ara Engti	-	Nilip
Asot Rongpi	-	Nilip
Atha Tisso	-	Nilip
Babu Bey Gaon	-	Bokajan
Bachekrang	-	Rongmongwe
Bagaram Timung	-	Bokajan
Baish Mile	-	Lumbajong
Bajong Kro	-	Nilip
Balijan	-	Nilip
Balijan No.1	-	Bokajan
Balipathar	-	Bokajan
Balipathar Bazar	-	Bokajan
Baliram Engti	-	Nilip
Bamun Bey	-	Rongmongwe
Bamun Teron	-	Rongmongwe
Banaspati T.E.	-	Bokajan
Bapuram Bey (Rongpur)	-	Nilip

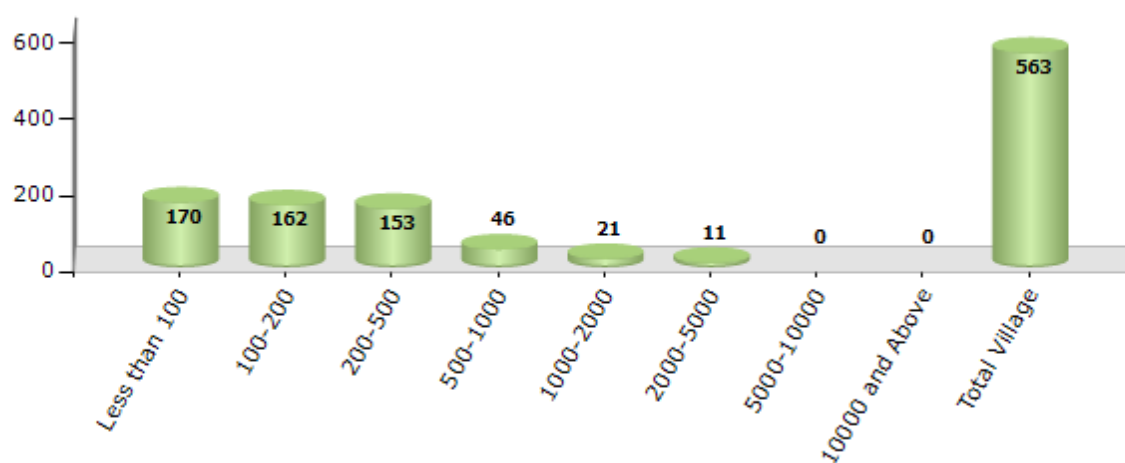
Contd....

Demographics

Number of Villages by Population Size - 2011

Less than 100	100-200	200-500	500-1000	1000-2000	2000-5000	5000-10000	10000 and Above	Total Village
170	162	153	46	21	11	0	0	563

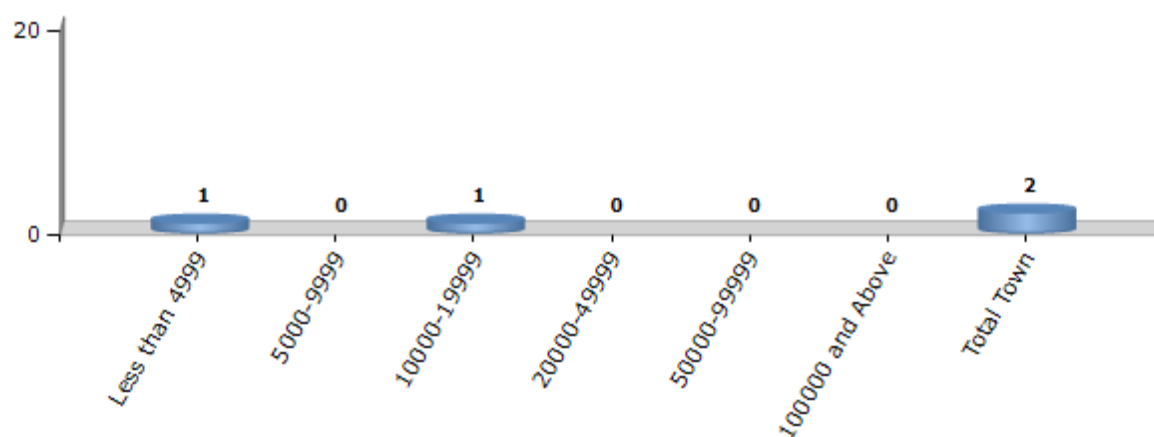
Number of Villages by Population Size - 2011



Number of Towns by Population Size - 2011

Less than 4999	5000-9999	10000-19999	20000-49999	50000-99999	100000 and Above	Total Town
1	0	1	0	0	0	2

Number of Towns by Population Size - 2011

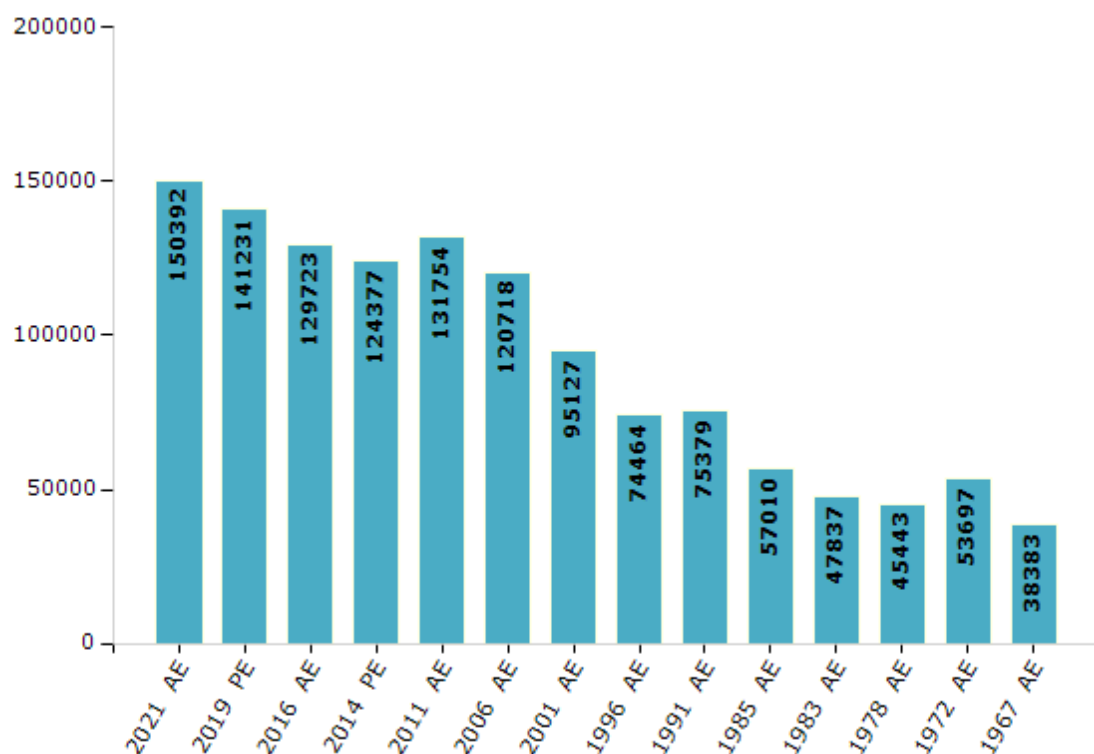


Electoral Features

Electors by Male & Female

Year	Male	Female	Others	Total	Year	Male	Female	Others	Total
2021 AE	76427	73965	0	150392	1996 AE	39504	34960	-	74464
2019 PE	72550	68681	0	141231	1991 AE	39343	36036	-	75379
2016 AE	67020	62703	0	129723	1985 AE	30370	26640	-	57010
2014 PE	63905	60472	0	124377	1983 AE	25098	22739	-	47837
2011 AE	67333	64421	0	131754	1978 AE	23393	22050	-	45443
2009 PE	-	-	-	-	1972 AE	26726	26971	-	53697
2006 AE	62974	57744	-	120718	1967 AE	-	-	-	38383
2004 PE	-	-	-	-	1962 AE	-	-	-	-
2001 AE	49620	45507	-	95127	1957 AE	-	-	-	-
1999 PE	-	-	-	-	1952 AE	-	-	-	-

Number of Electors



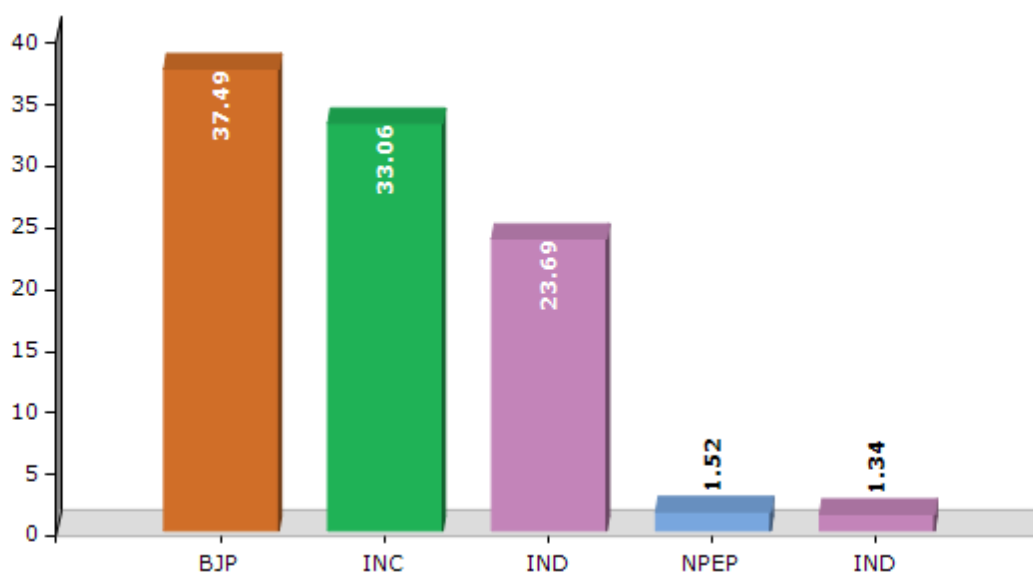
Note : AE : Assembly Election, PE : Assembly Segment of Parliamentary Election

Historical Summary Election Results

Summary Result of Assembly Election - 2016

Candidate Name	Party	Votes	Votes %
Numal Momin	BJP	40170	37.49
Klengdoon Engti	INC	35426	33.06
Jagat Sing Engti	IND	25388	23.69
Daniel Momin	NPEP	1628	1.52
Sanjay Kemprai	IND	1441	1.34
Bikha Tokbi	JNCP	959	0.89
	NOTA	2144	2

Votes Percentage of Top Parties - 2016



Polling Station Level Election Results

Number and Name of Polling Stations (PS) (2016)

Number of Polling Stations	Name of Polling Stations	Number of Polling Stations	Name of Polling Stations
1	Bagori Basic L.P. School	22	Sarthe Teron L.P. School
2	Krem Kro L.P. School	23	Panjan L.P. School (R/W)
3	Kohora L.P. School (R/W)	24	Panjan L.P. School (L/W)
4	Kohora L.P. School (R/W)	25	Merabheti M.E. School
5	Diring L.P. School	26	Akhoiphuta L.P. School
6	Dadhora L.P. School	27	Chowkihol L.P. School
7	Malasi Govt. L.P. School	28	Chowkihol High School (R/W)
8	Panbari L.P. School	29	Chowkihol High School (L/W)
9	Basa Gaon L.P. School	30	Chowkihol High School (L/W) (A)
10	No. 2 Dolamara L.P. School	31	Dokhora Bey L.P. School (R/W)
11	Bijuli L.P. School	32	Dokhora Bey L.P. School (L/W)
12	Kakojan Kardik Lekthe L.P. School	33	Sarisuti L.P. School
13	Kekang Adong L.P. School	34	Jongpha L.P. School
14	Upper Rangali L.P. School	35	Borlangso Rengma No. 1 L.P. School
15	Deithor M.E. School	36	Sarthe Timung L.P. School
16	Rangali No. 1 Dist. Council L.P. School	37	Phangcherop M.E. School
17	Upper Tarapung L.P. School	38	Upper Doigrung L.P. School
18	Lower Tarapung L.P. School	39	Doigrung L.P. School (R/W)
19	Deihori L.P. School	40	Doigrung L.P. School (L/W)
20	Deihori Thevang L.P. School	41	Rishakhidi L.P. School (R/W)
21	Hirhiri L.P. School	42	Rishakhidi L.P. School (L/W)

Contd....

Polling Station Level Election Results

Polling Station-wise Votes Secured by Overall Top Five Parties in Bokajan Assembly in Assembly Election (AE) under Autonomous District Parliamentary Constituency in Assam (2016)

Number of Polling Station	Winner - Numal Momin (BJP)	Runner-up - Klengdoon Engti (INC)	3rd - Jagat Sing Engti (IND)	4th - Daniel Momin (NPEP)	5th - Sanjay Kemprai (IND)	NOTA	Other	Total Votes Secured
36	0	163	121	3	3	3	1	294
37	189	181	99	49	12	8	6	544
38	11	164	285	8	3	10	8	489
39	8	203	278	6	5	5	4	509
40	12	230	281	6	3	14	6	552
41	19	258	411	3	5	8	7	711
42	5	71	212	2	6	0	3	299
43	23	181	132	4	3	10	7	360
44	15	198	287	3	4	5	3	515
45	104	323	321	21	15	28	8	820
46	10	90	415	5	8	8	4	540
47	209	108	96	13	8	11	3	448
48	192	210	91	6	13	34	5	551
49	130	156	60	6	7	8	6	373
50	394	222	17	12	11	32	5	693
51	427	110	12	3	5	14	6	577
52	339	134	16	7	1	9	2	508
53	424	191	14	6	4	7	0	646
54	519	116	11	13	11	16	5	691
55	362	144	10	5	5	5	2	533
56	643	79	20	7	5	5	0	759
57	505	113	34	9	7	8	5	681
58	472	89	12	21	10	28	10	642
59	543	155	12	13	16	14	7	760
60	301	216	6	6	5	16	2	552
61	13	136	195	4	1	5	2	356
62	11	155	401	4	6	18	2	597
63	414	194	53	11	9	21	6	708
64	578	102	28	14	12	23	9	766
65	14	97	273	4	3	7	4	402
66	540	98	22	15	5	12	2	694
67	413	178	26	19	13	27	4	680
68	193	146	124	4	2	6	1	476
69	60	166	384	10	7	13	8	648
70	26	102	486	7	11	13	8	653

Contd....

Polling Station Level Election Results

Winner, Runner-up and 3rd Party Position & Winning Margin According to Polling Stations in Bokajan Assembly in Assembly Election (AE) under Autonomous District Parliamentary Constituency in Assam (2016)

Polling Station Number	Winner Party	Winner Votes (%)	Runner-up Party	Runner-up Votes (%)	Winning Margin Votes (%)	Third Party	Third Party Votes (%)	Other Votes (%)
71	IND (JSE)	286 (70.97)	INC	63 (15.63)	223 (55.34)	BJP	37 (9.18)	17 (4.22)
72	IND (JSE)	374 (38.96)	INC	362 (37.71)	12 (1.25)	BJP	172 (17.92)	52 (5.42)
73	IND (JSE)	405 (51.92)	INC	297 (38.08)	108 (13.84)	BJP	21 (2.69)	57 (7.31)
74	BJP	370 (47.68)	INC	347 (44.72)	23 (2.96)	NPEP	18 (2.32)	41 (5.28)
75	BJP	658 (74.6)	INC	156 (17.69)	502 (56.91)	IND (JSE)	23 (2.61)	45 (5.1)
76	BJP	592 (70.48)	INC	226 (26.9)	366 (43.58)	NPEP	12 (1.43)	10 (1.19)
77	BJP	303 (70.63)	INC	109 (25.41)	194 (45.22)	NPEP	6 (1.4)	11 (2.56)
78	INC	244 (50.83)	IND (JSE)	173 (36.04)	71 (14.79)	BJP	46 (9.58)	17 (3.54)
79	IND (JSE)	475 (54.66)	INC	285 (32.8)	190 (21.86)	BJP	41 (4.72)	68 (7.83)
80	IND (JSE)	423 (47.85)	INC	357 (40.38)	66 (7.47)	BJP	55 (6.22)	49 (5.54)
81	INC	343 (48.04)	IND (JSE)	279 (39.08)	64 (8.96)	BJP	42 (5.88)	50 (7)
82	BJP	420 (75.95)	INC	94 (17)	326 (58.95)	IND (JSE)	16 (2.89)	23 (4.16)
83	BJP	356 (69.94)	INC	113 (22.2)	243 (47.74)	IND (JSE)	16 (3.14)	24 (4.72)
84	BJP	558 (77.29)	INC	118 (16.34)	440 (60.95)	IND (JSE)	13 (1.8)	33 (4.57)
85	BJP	438 (68.33)	INC	130 (20.28)	308 (48.05)	IND (JSE)	44 (6.86)	29 (4.52)
86	BJP	615 (64)	INC	273 (28.41)	342 (35.59)	IND (JSE)	35 (3.64)	38 (3.95)
87	BJP	169 (56.71)	INC	106 (35.57)	63 (21.14)	IND (SK)	10 (3.36)	13 (4.36)
88	IND (JSE)	422 (54.38)	INC	240 (30.93)	182 (23.45)	BJP	72 (9.28)	42 (5.41)
89	IND (JSE)	468 (53.42)	INC	324 (36.99)	144 (16.43)	BJP	37 (4.22)	47 (5.37)
90	IND (JSE)	305 (52.77)	INC	224 (38.75)	81 (14.02)	BJP	19 (3.29)	30 (5.19)
91	INC	384 (54.31)	IND (JSE)	259 (36.63)	125 (17.68)	BJP	36 (5.09)	28 (3.96)
92	BJP	339 (52.23)	INC	241 (37.13)	98 (15.1)	IND (JSE)	38 (5.86)	31 (4.78)
93	BJP	462 (73.45)	INC	107 (17.01)	355 (56.44)	IND (JSE)	24 (3.82)	36 (5.72)
94	INC	298 (59.6)	IND (JSE)	159 (31.8)	139 (27.8)	BJP	27 (5.4)	16 (3.2)
95	BJP	460 (61.09)	INC	184 (24.44)	276 (36.65)	IND (JSE)	73 (9.69)	36 (4.78)
96	BJP	509 (53.52)	INC	281 (29.55)	228 (23.97)	IND (JSE)	110 (11.57)	51 (5.36)
97	BJP	439 (60.47)	INC	221 (30.44)	218 (30.03)	IND (JSE)	29 (3.99)	37 (5.1)
98	BJP	297 (62.26)	INC	156 (32.7)	141 (29.56)	NPEP	6 (1.26)	18 (3.77)
99	BJP	365 (45.8)	INC	331 (41.53)	34 (4.27)	IND (JSE)	48 (6.02)	53 (6.65)
100	BJP	495 (62.74)	INC	228 (28.9)	267 (33.84)	IND (JSE)	37 (4.69)	29 (3.68)
101	BJP	438 (53.35)	INC	254 (30.94)	184 (22.41)	IND (JSE)	62 (7.55)	67 (8.16)
102	BJP	337 (56.83)	INC	195 (32.88)	142 (23.95)	IND (JSE)	23 (3.88)	38 (6.41)
103	INC	236 (48.16)	IND (JSE)	140 (28.57)	96 (19.59)	BJP	85 (17.35)	29 (5.92)
104	IND (JSE)	427 (55.6)	INC	220 (28.65)	207 (26.95)	BJP	81 (10.55)	40 (5.21)
105	INC	307 (59.5)	BJP	93 (18.02)	214 (41.48)	IND (JSE)	86 (16.67)	30 (5.81)

Contd....

Socio-Economic Amenities - Rural

Access to Education Facilities

Particulars	Number of Villages (% of Population)				
	Available	Not Available	If Not Available (Distance of Nearest Facility)		
			A	B	C
Govt. Primary School	317 (84)	236 (16)	154 (10)	54 (3)	9 (1)
Private Primary School	16 (5)	537 (95)	5 (0)	11 (1)	0 (0)
Govt. Middle School	31 (16)	522 (84)	285 (46)	118 (13)	72 (8)
Private Middle School	1 (1)	552 (99)	21 (10)	18 (5)	3 (1)
Govt. Secondary School	10 (6)	543 (94)	177 (30)	152 (31)	166 (19)
Private Secondary School	1 (0)	552 (100)	10 (5)	17 (5)	18 (2)
Govt. Senior Secondary School	1 (2)	552 (98)	59 (15)	131 (30)	324 (39)
Private Senior Secondary School	0 (0)	553 (100)	12 (7)	13 (5)	12 (3)
Govt. Arts and Science Degree College	0 (0)	553 (100)	12 (3)	54 (15)	457 (70)
Private Arts and Science Degree College	0 (0)	553 (100)	11 (7)	12 (4)	5 (1)
Govt. Engineering College	0 (0)	553 (100)	0 (0)	1 (0)	552 (100)
Private Engineering College	0 (0)	553 (100)	0 (0)	0 (0)	0 (0)
Govt. Medicine College	0 (0)	553 (100)	0 (0)	0 (0)	553 (100)
Private Medicine College	0 (0)	553 (100)	0 (0)	0 (0)	0 (0)
Govt. Management Institute	0 (0)	553 (100)	2 (0)	0 (0)	492 (79)
Private Management Institute	0 (0)	553 (100)	15 (9)	14 (5)	30 (6)
Govt. Polytechnic	0 (0)	553 (100)	2 (0)	4 (1)	516 (88)
Private Polytechnic	0 (0)	553 (100)	1 (1)	3 (1)	10 (3)
Govt. Vocational Training School/ITI	0 (0)	553 (100)	7 (3)	13 (1)	481 (75)
Private Vocational Training School/ITI	0 (0)	553 (100)	9 (5)	15 (6)	9 (3)
Govt. Non Formal Training Centre	0 (0)	553 (100)	5 (1)	5 (1)	262 (37)
Private Non Formal Training Centre	0 (0)	553 (100)	13 (9)	15 (6)	11 (3)
Govt. School For Disabled	0 (0)	553 (100)	4 (2)	2 (0)	362 (49)
Private School For Disabled	0 (0)	553 (100)	12 (8)	16 (6)	21 (6)
Government Others	0 (0)	553 (100)	3 (2)	4 (0)	84 (14)
Private Others	0 (0)	553 (100)	15 (8)	21 (7)	44 (9)

Note : Distance A : Less than 5 km; B : Between 5-10 km; C : 10+ km.; Source : Data Analysis is based on 2011 Census.

DISCLAIMER

The Terms of Use and Disclaimer of Datanet India Private Limited (hereinafter referred to as "Datanet") for use of this analysis report of **Bokajan Assembly Constituency (Bokajan Vidhan Sabha)** :-

1. **Assembly Factbook™** is a Registered Trade Mark owned by Datanet.
2. All the maps are sketched and graphical representation only and have not been drawn to the scale and also not to represent the actual geographical area or boundary of the unit.
3. The data for the aforesaid analysis is based on authentic sources and has been culled from the various publications of Census, CSO and NSSO for district and block level data, various central and state government departments, Central & State Elections Commissions and the concerned Returning Officers' releases, Electoral Rolls, Election results and allied publications, internal assessment, surveys, estimates and analysis. Therefore, certain adjustment of data at micro level may have been done to arrive closer to the macro data.
4. Data have been provided on an "As Is" and "As AVAILABLE" basis
5. The colours shown in the maps or diagram and charts of a particular party, alliance or AC are indicative and do not represent them.
6. This publication which includes maps, sheets, graphs and data would be the property under copyright of Datanet only. The user may use these for its internal study, analysis and research purposes. It's public display, re-selling or any commercial uses by the user are not allowed.
7. Datanet has taken due care and caution in compilation and processing of data and allied information, but does not guarantee the accuracy, adequacy or completeness of any information/analysis and will be not responsible for any errors or omissions or for the results obtained from the use of such information/analysis.
8. All the contents for the publication have been culled from various authentic sources and Datanet reasonably believes such sources to be reliable, but does not make any representations, express or implied as to the accuracy or fitness of use of such information. The information or contents of the information/analysis do not constitute advice and should not be relied upon in making (or refraining from making) any decision. Any reliance placed upon the information provided by Datanet is the sole responsibility and strictly at the user's risk.
9. In no event will Datanet be liable for any damages (including, without limitation, damages for loss of business projects, or loss of profits) arising in contract, tort or otherwise from the use of or inability to use any of its contents, or from any action taken (or refrained from being taken) as a result of using the analysis or any of its contents. Datanet its directors, owners, editors, officials, employees, distributor and agents or any associate will not be liable for any errors in the information contained or any consequences arising from the use of the contents of the provided information/analysis.
10. If any provision of these terms and conditions is held invalid or illegal or unenforceable for any reason by any court of competent jurisdiction, such provision shall be severed and the remainder of provisions of the terms and conditions shall continue in full force and effect as if the Term of Use had been executed with the invalid, illegal or unenforceable provision eliminated.
11. If there are any discrepancies in the information provided, please bring it to attention of Datanet for suitable rectification measures.

Buy Online This Complete Book At
Indiastat Publication Book Store

www.indiastatpublications.com

or go directly at

[http://www.indiastatpublications.com/
Assembly_factbook/Assam/Autonomous_District/ Bokajan](http://www.indiastatpublications.com/Assembly_factbook/Assam/Autonomous_District/Bokajan)

 **indiastat**elections

