



Andhra Pradesh

Assembly Factbook™

Rajahmundry Rural Assembly Constituency



Key Electoral Data of Rajahmundry Rural
Assembly Constituency (Vidhan Sabha)

Andhra Pradesh

Assembly FactbookTM

Rajahmundry Rural Assembly Constituency



Rajahmundry Rural Vidhan Sabha

Editor & Director

Dr. R.K. Thukral

Research Editor

Dr. Shafeeq Rahman

Compiled, Researched and Published by Datanet India Pvt. Ltd.

D-100, 1st Floor,

Okhla Industrial Area, Phase-I,

New Delhi- 110020.

Ph.: 91-11- 43580781-84

Email : support@indiastatpublications.com

Website : www.indiastatelections.com

Online Book Store :

www.indiastatpublications.com

Report No. : AFB/AP-051-0125

ISBN : 978-93-6219-479-4

First Edition : January, 2018

Eighth Updated Edition : January, 2025

Price : Rs.11500/-

US\$ 310

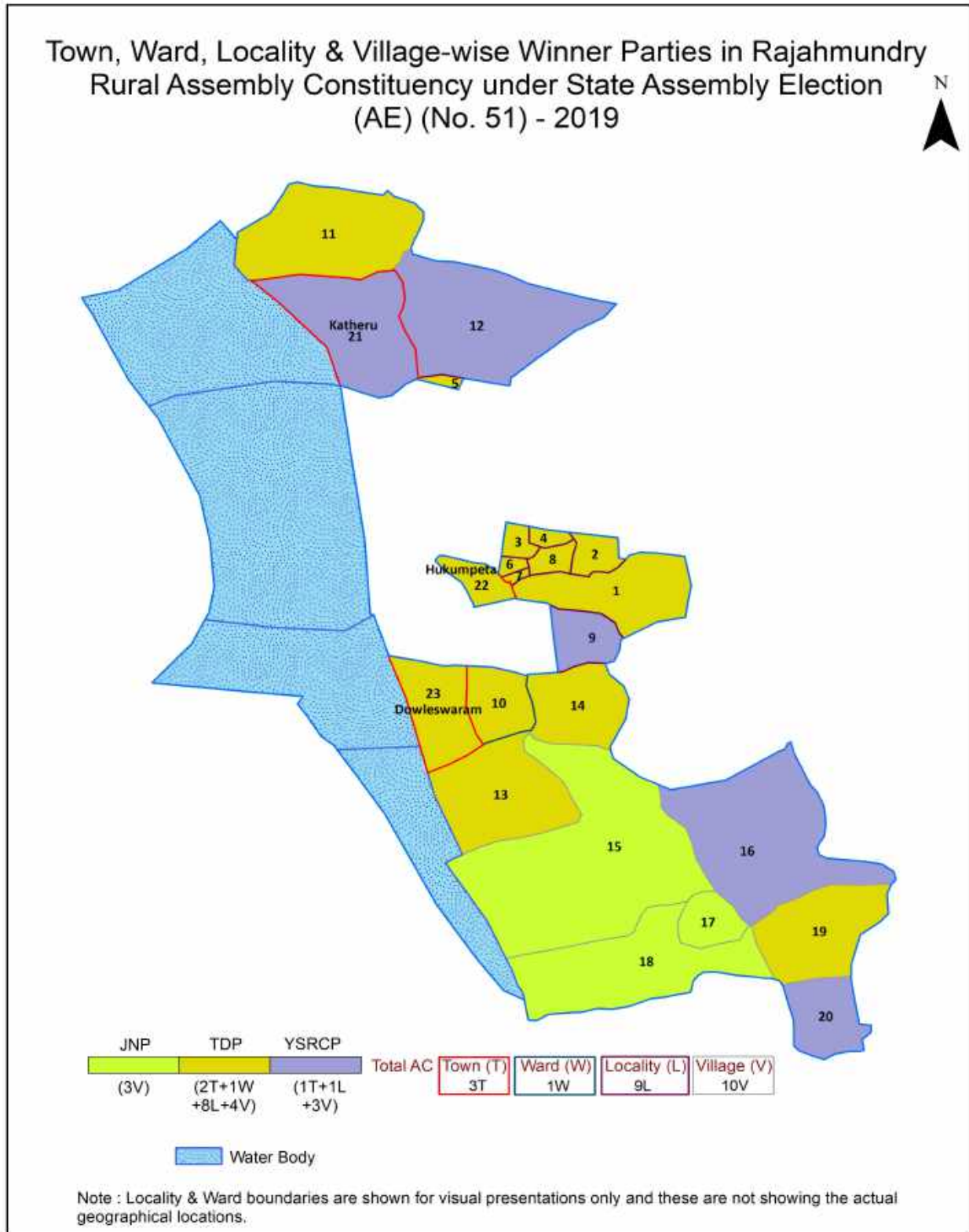
© **Datanet India Pvt. Ltd.**

All rights reserved. No part of this book may be reproduced, stored in a retrieval system or transmitted in any form or by any means, mechanical photocopying, photographing, scanning, recording or otherwise without the prior written permission of the publisher. Please refer to Disclaimer at page no. 201 for the use of this publication.

Printed in India

No.	Particulars	Page No.
	Introduction	
1	Assembly Constituency - (Vidhan Sabha) at a Glance Features of Assembly as per Delimitation Commission of India (2008)	1-2
	Location and Political Maps	
2	Location Map Boundaries of Assembly Constituency - (Vidhan Sabha) in District Boundaries of Assembly Constituency under Parliamentary Constituency - (Lok Sabha) Town, Ward, Locality & Village-wise Winner Parties- 2024-PE, 2024-AE, 2019-PE, 2019-AE, 2014-PE, 2014-AE, 2009-PE and 2009-AE	3-11
	Administrative Setup (2011)	
3	District Sub-district Towns Villages Inhabited Villages Uninhabited Villages Village Panchayat Intermediate Panchayat	12-15
	Demographics (2011)	
4	Population Households Rural/Urban Population Towns, Ward and Villages by Population Size Sex Ratio (Total & 0-6 Years) Religious Population Social Population Literacy Rate	16-18
	Electoral Features	
5	Important Dates of Last Elections Held Electors by Gender Service Electors Voters Voters Turnout Polling Stations & Average Number of Electors per Polling Station Electors by Age Group Present Elected Representatives	19-24
	Historical Summary Election Results	
6	Vote Share of Major Parties Winning Margin (Number & Percentage) Polarity of Parties Summary Result of Assembly Segment of Parliamentary Elections 2024, 2019, 2014 and 2009 Summary Result of Assembly Elections 2024, 2019, 2014 and 2009	25-34
	Polling Station Level Election Results	
7	Name and Number of Polling Station 2024-PE, 2024-AE, 2019-PE, 2019-AE, 2014-PE, 2014-AE, 2009-PE and 2009-AE Polling Station-wise Electoral, Voter & Voter Turnout 2024-PE, 2024-AE, 2019-PE, 2019-AE, 2014-PE, 2014-AE, 2009-PE and 2009-AE Polling Station wise Elections Results 2024-PE, 2024-AE, 2019-PE, 2019-AE, 2014-PE, 2014-AE, 2009-PE and 2009-AE	35-179
	Share of Assembly Constituency	
8	Share of Assembly Constituency - (Vidhan Sabha) in State, District and Parliamentary Constituency - (Lok Sabha)	180
	Socio-Economic Amenities (2011)	
9	Access to Administrative Units Agricultural, Manufacturing and Industrial Commodities Demographic Indicators Education Health & Manpower Drinking Water Supply Sanitation Entertainment and Recreations Infrastructure Power Food Allocation Distribution and Marketing of Agriculture Commodities Infrastructure Transport and Road Infrastructure Communication Banking and Financial Services Land Use Irrigation Source	182-196
10	Abbreviation & Sources	198-199
11	Disclaimer	201

Location & Political Map



Administrative Setup

List of Village Panchayat & Intermediate Panchayat (Block) Name - 2011

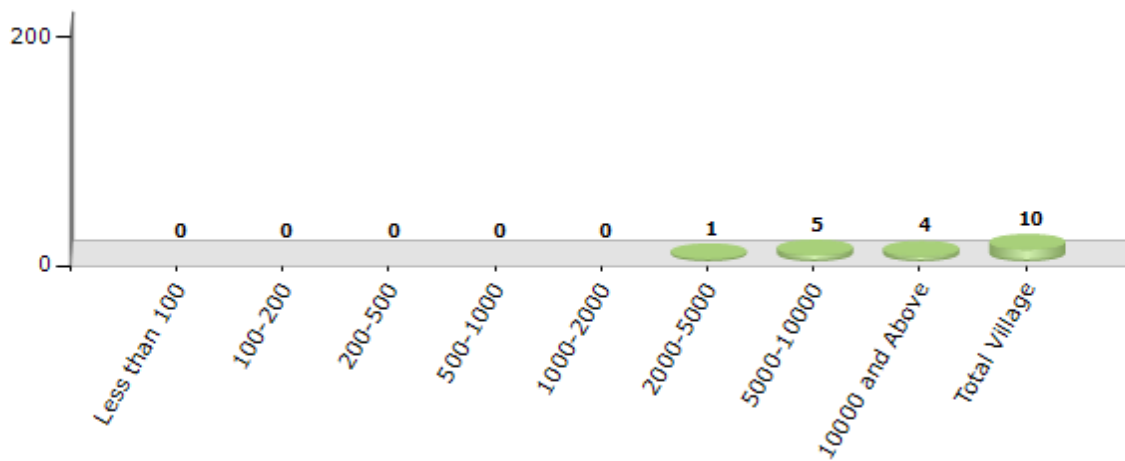
Village Name	Village Panchayat Name	Intermediate Panchayat Name
Damireddipalle	Damireddipalle	Kadium
Dulla	Dulla	Kadium
Jegurupadu	Jegurupadu	Kadium
Kadium	Kadium	Kadium
Kolamuru	Kolamuru	Rajahmundry Rural
Muramanda	Muramanda	Kadium
Rajavolu	Rajavolu	Rajahmundry Rural
Torredu	Torredu	Rajahmundry Rural
Veeravaram	Pottilanka	Kadium
Vemagiri	Vemagiri	Kadium

Demographics

Number of Villages by Population Size - 2011

Less than 100	100-200	200-500	500-1000	1000-2000	2000-5000	5000-10000	10000 and Above	Total Village
0	0	0	0	0	1	5	4	10

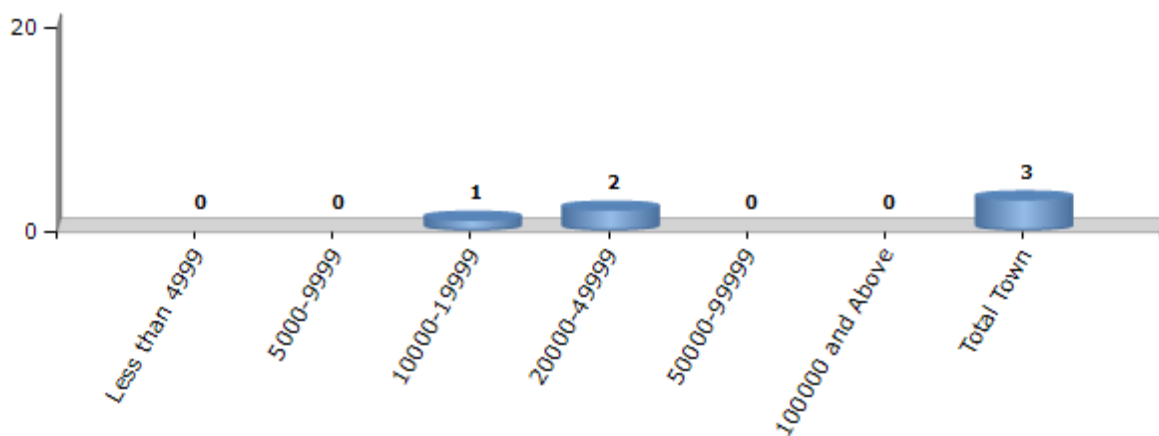
Number of Villages by Population Size - 2011



Number of Towns by Population Size - 2011

Less than 4999	5000-9999	10000-19999	20000-49999	50000-99999	100000 and Above	Total Town
0	0	1	2	0	0	3

Number of Towns by Population Size - 2011

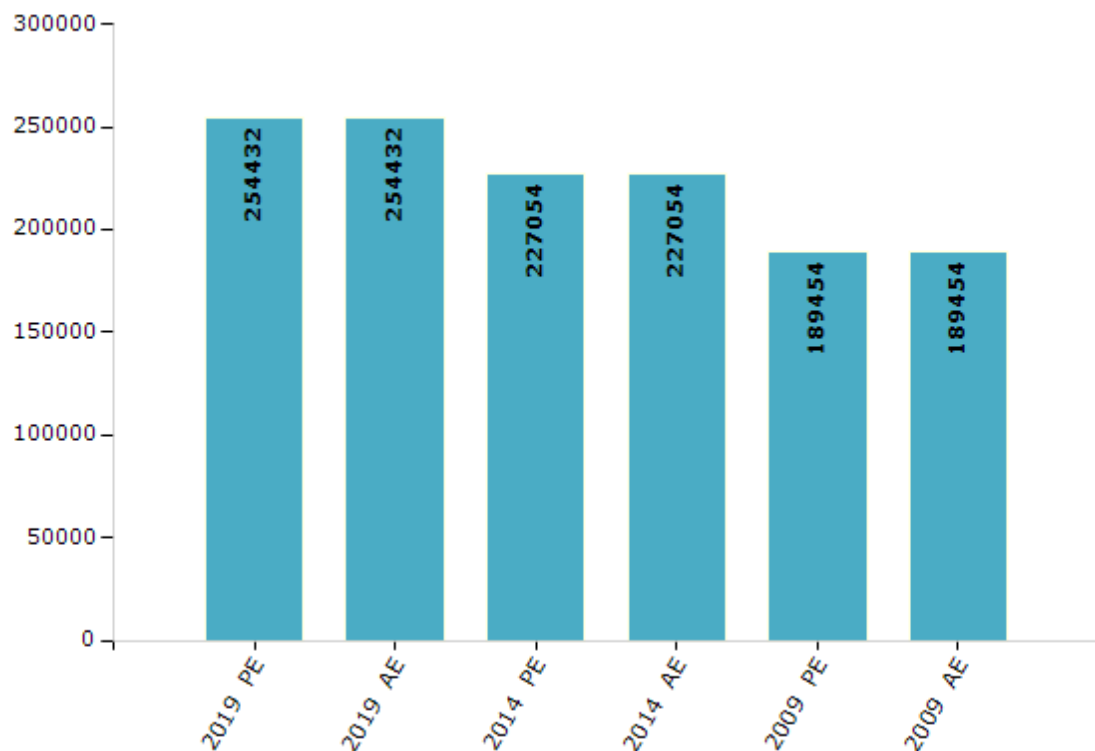


Electoral Features

Electors by Male & Female

Year	Male	Female	Others	Total	Year	Male	Female	Others	Total
2019 PE	124760	129660	12	254432	1994 AE	-	-	-	-
2019 AE	124760	129660	12	254432	1989 AE	-	-	-	-
2014 PE	111966	115075	13	227054	1985 AE	-	-	-	-
2014 AE	111966	115075	13	227054	1983 AE	-	-	-	-
2009 PE	93633	95821	-	189454	1978 AE	-	-	-	-
2009 AE	93633	95821	-	189454	1972 AE	-	-	-	-
2004 PE	-	-	-	-	1967 AE	-	-	-	-
2004 AE	-	-	-	-	1962 AE	-	-	-	-
1999 PE	-	-	-	-	1957 AE	-	-	-	-
1999 AE	-	-	-	-	1955 AE	-	-	-	-

Number of Electors

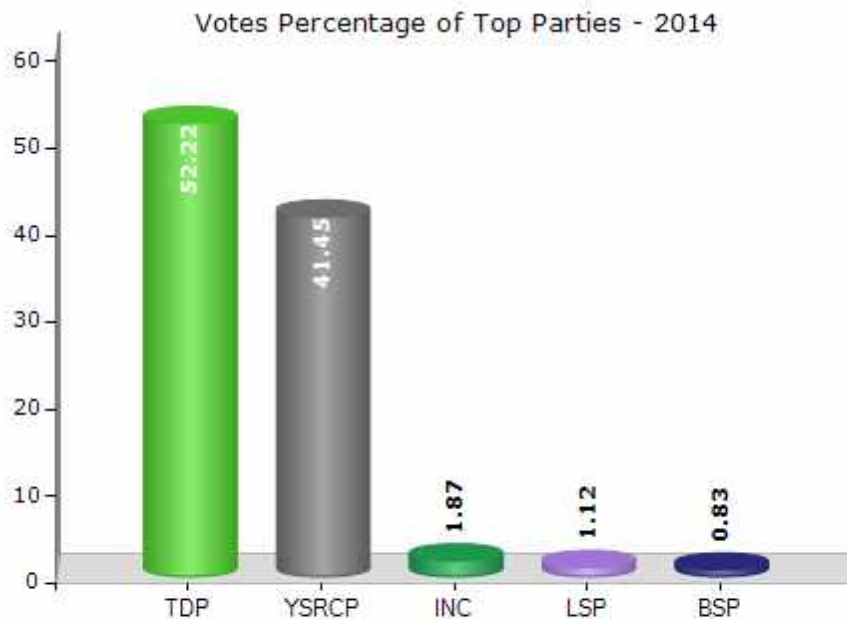


Note : AE : Assembly Election, PE : Assembly Segment of Parliamentary Election

Historical Summary Election Results

Summary Result of Assembly Election - 2014

Candidate Name	Party	Votes	Votes %
Gorantla Butchaiah Chowdary	TDP	87540	52.22
Akula Veerraju	YSRCP	69482	41.45
Rayudu Rajavalli	INC	3137	1.87
Attili Raju	LSP	1873	1.12
Patnala Vijaykumar (Yesu)	BSP	1385	0.83
Chikkala Uma Maheswar	JaSPa	1111	0.66
Ammulu Dasari	ICSP	577	0.34
Kollapu Venu	RP(K)	297	0.18
Chekuri Sairaju	PPOI	283	0.17
Vaddi Mallikarjuna Prasad	AAP	275	0.16
Kuruvella Bhanu Chandar	IND	203	0.12
Patnala Rajkumar	IND	186	0.11
Bhimarsetti Rameshkumar	IND	134	0.08
	NOTA	1143	0.68



Polling Station Level Election Results

Number and Name of Polling Stations (PS) (2019 AE)

Number of Polling Stations	Name of Polling Stations	Number of Polling Stations	Name of Polling Stations
1	Mandal Praja Parishad Model Primary School, Northern Side, Ssa Building, Torredu.	22	Mandal Praja Parishad Primary School (Special) (Sc Colony) Western Side RCC Building, Katheru. Nivya Model School (Em), Eastern Side 3 Rd Room
2	Mandal Praja Parishad Model Primary School, Southern Side, Ssa Building, (Sc Colony), Torredu.	23	Mandal Praja Parishad Primary School (Special) (Sc Colony) Northern Side Office Room, RCC Building, Katheru. Southern Side 7Th Room Mallayyapeta
3	Mandal Praja Parishad Primary School (Main) Ssa Building First Room From North, Torredu Ssa Building 1St Room From North	24	Gram Panchayat Office, Secretary Room, Katheru Southern Side 11th Room
4	Mandal Praja Parishad Primary School (Main) Ssa Building Second Room From North, Torredu Ssa Building 2nd Room From North	25	Mandal Praja Parishad Elementary School, Vaddilapeta, Venkataswamy Nagar, 4Thclass Room From Eastern Side, Katheru. 4Th Class Room Eastern Side
5	Gram Panchayat Office, Meeting Hall, Thorredu No. 560	26	Mandal Praja Parishad Elementary School, Vaddilapeta, Venkataswamy Nagar, 5Thclass Room From Eastern Side, Katheru. Vaddilaoeta, Venkataswamynagar
6	Mandal Praja Parishad Upper Primary School, Ground Floor, Ssa New Building, Venkatanagaram H/O Katheru Ground Floor Ssa New Building	27	Esther Axene Res Aided High School, First Building 3rd Room From East, Konthamuru H/O.Kolamuru
7	Gram Panchayat Office Meeting Hall, Venkatanagaram	28	Esther Axene Res Aided High School, First Building 2nd Room From East, Konthamuru H/O.Kolamuru
8	Mandal Praja Parishad Model Primary School (Main) Western Side Ssa Building, 2nd Class Ground Floor, Katheru. Mandal Praja Parishad Model Primary (Main) Western Side Ssa Building, 2nd Class Ground Floor, Katheru.	29	Esther Axene Res Aided High School, First Building 1st Room From East, Konthamuru H/O.Kolamuru 1st Building 2nd Room From East
9	Mandal Praja Parishad Model Primary School (Main) Ssa Building Office Room Katheru. Mandal Praja Parishad Model Primary (Main) Ssa Building Office Room Katheru.	30	Esther Axene Res Aided High School, Second Building 1st Room From East, Konthamuru H/O.Kolamuru Second Building Third Room From East
10	Mandal Praja Parishad Model Primary School (Main) Western Side Ssa Building, 3rd Class Ground Floor, Katheru. Mandal Praja Parishad Model Primary (Main) Western Side Ssa Building, 3rd Class Ground Floor, Katheru.	31	Mandal Praja Parishad Upper Primary School, Chenchu Colony, Western Side Building 2nd Room From North Side Downstairs Westren Side Building 2 Room From North Side Down
11	Mandal Praja Parishad Model Primary School (Main), Eastern Side Ssa Building 5th Class, Katheru	32	Mandal Praja Parishad Upper Primary School, Chenchu Colony, Southren Side Building Downstairs Southeran Side Building Down Stairs
12	Mandal Praja Parishad Primary School, Military Colony, North Side Room, Katheru Western Side RCC Building	33	Zilla Praja Parishad High School, Western Side 2nd Room, Downstairs, Konthamuru
13	Mandal Praja Parishad Primary School, Military Colony, South Side Room, Katheru Norther Side Office Room, RCC Building	34	Zilla Praja Parishad High School, Western Side 3rd Room, Downstairs, Konthamuru
14	Mandal Praja Parishad Primary School (Special) Sc Colony Eastern Side RCC Building, Katheru.	35	Zilla Praja Parishad High School, Western Side 4th Room, Downstairs, Konthamuru
15	Zilla Praja Parishad High School, Katheru Northern Side Rmsa Building, Second Room From Western Side, X th A (E.M.), Katheru 10 th Class Section A (Em)	36	Mandal Praja Parishad Model Elementary School, Panchayat Office Area West Side Building 1st Room From Northren Side, Downstairs, Konthamuru H/O. Kolamuru Panchyatoffice Area West Side Building 1st Room
16	Zilla Praja Parishad High School, Northern Side Rmsa Building, Second Room From Eastern Side, X th B (E.M.), Katheru 10 B (E.M) Northern Side Rmsa Building	37	Mandal Praja Parishad Model Elementary School, Panchayat Office Area West Side Building 2nd Room From Northren Side, Downstairs, Konthamuru H/O. Kolamuru Westside Building Room No 2
17	Zilla Praja Parishad High School, Southern Side Ssa Building, Second Room From Western Side, Ix th A (E.M.), Katheru Ssa Building 3 Rd Room Western Side Ix A (Em)	38	Mandal Praja Parishad Model Elementary School, Panchayat Office Area West Side Building 3rd Room From Northren Side, Downstairs, Konthamuru H/O. Kolamuru Panchyathi Office Area West Side Building 3rd Room
18	Zilla Praja Parishad High School, Ssa Bhavan, 1st Room, 7th Class-B From Western Side	39	Gram Panchayat Office Building, 1st Room From Northren Side
19	Zilla Praja Parishad High School, Ssa Bhavan, 2nd Room, 8th Class-A From Western Side	40	Pacs Building, North Side South Facing, Kontamuru H/O.Kolamuru Pacs Building Konthamuru Northside Southfacing
20	Mandal Praja Parishad Primary School, Ground Floor, Mallayyapeta H/O.Katheru Ground Floor Mallayyapeta H.O Katheru	41	Mandal Praja Parishad Upper Primary School, Ssa Building, Second Room From Eastren Side, Kolamuru Mandal Praja Parishad Upper Primary School, Ssa Building, Second Room From Easternn Side, Kolamuru
21	Mandal Praja Parishad Primary School, Bharathnagar, Katheru Eastern Side 1St Room	42	Mandal Praja Parishad Upper Primary School, Ssa Building, 3rd Room, Kolamuru

Contd....

Polling Station Level Election Results

Polling Station-wise Votes Secured by Overall Top Five Parties in Rajahmundry Rural Assembly in Assembly Election (AE) under Rajahmundry Parliamentary Constituency in Andhra Pradesh (2019)

Number of Polling Station	Winner - Gorantla Butchaiah Choudary (TDP)	Runner-up - Akula Veerraju (YSRCP)	3rd - Kandula Durgesh (JnP)	4th - Rayudu Rajavalli (INC)	5th - Akula Sridhar (BJP)	NOTA	Other	Total Votes Secured
36	227	257	67	17	7	3	3	581
37	146	333	138	9	2	3	3	634
38	174	300	123	6	4	7	6	620
39	163	263	146	6	4	4	6	592
40	175	237	91	5	4	5	2	519
41	418	389	173	10	8	8	22	1028
42	363	326	242	6	5	8	10	960
43	376	255	357	7	12	8	25	1040
44	105	360	169	4	1	6	13	658
45	130	355	189	6	2	5	14	701
46	332	407	94	4	12	10	11	870
47	163	376	44	0	7	1	2	593
48	248	276	25	2	3	0	9	563
49	229	411	30	8	4	8	9	699
50	378	219	259	10	9	3	16	894
51	237	120	121	7	4	4	9	502
52	271	134	162	6	6	7	8	594
53	335	266	144	13	7	8	11	784
54	394	203	173	13	3	5	10	801
55	277	121	154	5	4	3	4	568
56	282	122	106	4	5	4	5	528
57	339	357	109	5	13	10	11	844
58	291	181	86	8	2	5	13	586
59	302	100	84	8	2	6	14	516
60	199	71	96	4	5	10	10	395
61	338	175	117	2	1	10	11	654
62	457	229	184	9	15	5	9	908
63	547	256	189	7	17	8	19	1043
64	408	138	115	5	22	3	14	705
65	615	203	122	13	5	7	7	972
66	492	135	146	7	6	4	13	803
67	444	123	124	10	2	3	11	717
68	426	156	126	9	4	8	33	762
69	333	145	75	7	7	4	8	579
70	483	138	106	9	0	1	5	742

Contd....

Polling Station Level Election Results

Winner, Runner-up and 3rd Party Position & Winning Margin According to Polling Stations in Rajahmundry Rural Assembly in Assembly Election (AE) under Rajahmundry Parliamentary Constituency in Andhra Pradesh (2019)

Polling Station Number	Winner Party	Winner Votes (%)	Runner-up Party	Runner-up Votes (%)	Winning Margin Votes (%)	Third Party	Third Party Votes (%)	Other Votes (%)
75	TDP	495 (63.87)	YSRCP	136 (17.55)	359 (46.32)	JnP	125 (16.13)	19 (2.45)
76	TDP	600 (62.5)	YSRCP	171 (17.81)	429 (44.69)	JnP	150 (15.63)	39 (4.06)
77	TDP	555 (69.64)	YSRCP	116 (14.55)	439 (55.09)	JnP	101 (12.67)	25 (3.14)
78	TDP	489 (42.97)	JnP	416 (36.56)	73 (6.41)	YSRCP	201 (17.66)	32 (2.81)
79	YSRCP	280 (42.04)	TDP	243 (36.49)	37 (5.55)	JnP	122 (18.32)	21 (3.15)
80	TDP	382 (54.89)	YSRCP	165 (23.71)	217 (31.18)	JnP	127 (18.25)	22 (3.16)
81	TDP	347 (43.11)	YSRCP	248 (30.81)	99 (12.3)	JnP	174 (21.61)	36 (4.47)
82	TDP	237 (38.79)	YSRCP	219 (35.84)	18 (2.95)	JnP	132 (21.6)	23 (3.76)
83	TDP	216 (44.54)	YSRCP	167 (34.43)	49 (10.11)	JnP	77 (15.88)	25 (5.15)
84	TDP	180 (39.74)	YSRCP	151 (33.33)	29 (6.41)	JnP	103 (22.74)	19 (4.19)
85	YSRCP	167 (38.57)	TDP	130 (30.02)	37 (8.55)	JnP	99 (22.86)	37 (8.55)
86	YSRCP	268 (37.75)	TDP	261 (36.76)	7 (0.99)	JnP	150 (21.13)	31 (4.37)
87	TDP	578 (58.21)	YSRCP	240 (24.17)	338 (34.04)	JnP	143 (14.4)	32 (3.22)
88	TDP	276 (39.48)	YSRCP	257 (36.77)	19 (2.71)	JnP	136 (19.46)	30 (4.29)
89	YSRCP	330 (40.64)	TDP	305 (37.56)	25 (3.08)	JnP	152 (18.72)	25 (3.08)
90	YSRCP	687 (72.32)	TDP	156 (16.42)	531 (55.9)	JnP	50 (5.26)	57 (6)
91	YSRCP	302 (39.37)	TDP	278 (36.25)	24 (3.12)	JnP	147 (19.17)	40 (5.22)
92	TDP	454 (48.35)	YSRCP	231 (24.6)	223 (23.75)	JnP	215 (22.9)	39 (4.15)
93	YSRCP	234 (39.73)	TDP	196 (33.28)	38 (6.45)	JnP	135 (22.92)	24 (4.07)
94	TDP	188 (37.98)	YSRCP	174 (35.15)	14 (2.83)	JnP	115 (23.23)	18 (3.64)
95	YSRCP	269 (47.03)	TDP	178 (31.12)	91 (15.91)	JnP	77 (13.46)	48 (8.39)
96	TDP	395 (43.65)	YSRCP	324 (35.8)	71 (7.85)	JnP	123 (13.59)	63 (6.96)
97	TDP	466 (56.01)	YSRCP	180 (21.63)	286 (34.38)	JnP	154 (18.51)	32 (3.85)
98	TDP	517 (53.8)	YSRCP	268 (27.89)	249 (25.91)	JnP	142 (14.78)	34 (3.54)
99	TDP	395 (49.25)	YSRCP	284 (35.41)	111 (13.84)	JnP	88 (10.97)	35 (4.36)
100	YSRCP	504 (49.8)	TDP	422 (41.7)	82 (8.1)	JnP	60 (5.93)	26 (2.57)
101	TDP	582 (53.74)	YSRCP	283 (26.13)	299 (27.61)	JnP	183 (16.9)	35 (3.23)
102	TDP	408 (43.31)	YSRCP	382 (40.55)	26 (2.76)	JnP	106 (11.25)	46 (4.88)
103	YSRCP	344 (41.7)	TDP	335 (40.61)	9 (1.09)	JnP	100 (12.12)	46 (5.58)
104	YSRCP	479 (51.12)	JnP	229 (24.44)	250 (26.68)	TDP	194 (20.7)	35 (3.74)
105	TDP	385 (39.21)	YSRCP	309 (31.47)	76 (7.74)	JnP	256 (26.07)	32 (3.26)
106	TDP	409 (41.91)	JnP	263 (26.95)	146 (14.96)	YSRCP	259 (26.54)	45 (4.61)
107	TDP	375 (41.81)	YSRCP	273 (30.43)	102 (11.38)	JnP	201 (22.41)	48 (5.35)
108	YSRCP	282 (36.62)	TDP	275 (35.71)	7 (0.91)	JnP	179 (23.25)	34 (4.42)
109	TDP	344 (38.22)	YSRCP	332 (36.89)	12 (1.33)	JnP	182 (20.22)	42 (4.67)
110	TDP	407 (40.14)	YSRCP	301 (29.68)	106 (10.46)	JnP	256 (25.25)	50 (4.93)
111	TDP	235 (41.67)	YSRCP	199 (35.28)	36 (6.39)	JnP	106 (18.79)	24 (4.26)

Contd....

Socio-Economic Amenities - Rural

Access to Education Facilities

Particulars	Number of Villages (% of Population)				
	Available	Not Available	If Not Available (Distance of Nearest Facility)		
			A	B	C
Govt. Primary School	10 (100)	0 (0)	0 (0)	0 (0)	0 (0)
Private Primary School	8 (91)	2 (9)	0 (0)	0 (0)	0 (0)
Govt. Middle School	9 (98)	1 (2)	1 (2)	0 (0)	0 (0)
Private Middle School	7 (84)	3 (16)	0 (0)	0 (0)	0 (0)
Govt. Secondary School	9 (98)	1 (2)	1 (2)	0 (0)	0 (0)
Private Secondary School	3 (56)	7 (44)	0 (0)	0 (0)	0 (0)
Govt. Senior Secondary School	2 (36)	8 (64)	3 (17)	5 (47)	0 (0)
Private Senior Secondary School	1 (30)	9 (70)	0 (0)	0 (0)	0 (0)
Govt. Arts and Science Degree College	0 (0)	10 (100)	0 (0)	8 (83)	2 (17)
Private Arts and Science Degree College	0 (0)	10 (100)	0 (0)	0 (0)	0 (0)
Govt. Engineering College	0 (0)	10 (100)	0 (0)	0 (0)	0 (0)
Private Engineering College	0 (0)	10 (100)	0 (0)	0 (0)	10 (100)
Govt. Medicine College	0 (0)	10 (100)	0 (0)	0 (0)	0 (0)
Private Medicine College	0 (0)	10 (100)	0 (0)	0 (0)	10 (100)
Govt. Management Institute	0 (0)	10 (100)	0 (0)	0 (0)	0 (0)
Private Management Institute	0 (0)	10 (100)	0 (0)	5 (68)	5 (32)
Govt. Polytechnic	0 (0)	10 (100)	2 (7)	2 (42)	6 (50)
Private Polytechnic	0 (0)	10 (100)	0 (0)	0 (0)	0 (0)
Govt. Vocational Training School/ITI	0 (0)	10 (100)	0 (0)	2 (42)	1 (7)
Private Vocational Training School/ITI	0 (0)	10 (100)	0 (0)	3 (26)	4 (25)
Govt. Non Formal Training Centre	1 (30)	9 (70)	1 (12)	8 (58)	0 (0)
Private Non Formal Training Centre	0 (0)	10 (100)	0 (0)	0 (0)	0 (0)
Govt. School For Disabled	0 (0)	10 (100)	0 (0)	6 (71)	4 (29)
Private School For Disabled	0 (0)	10 (100)	0 (0)	0 (0)	0 (0)
Government Others	0 (0)	10 (100)	0 (0)	0 (0)	0 (0)
Private Others	0 (0)	10 (100)	0 (0)	0 (0)	0 (0)

Note : Distance A : Less than 5 km; B : Between 5-10 km; C : 10+ km.; Source : Data Analysis is based on 2011 Census.

DISCLAIMER

The Terms of Use and Disclaimer of Datanet India Private Limited (hereinafter referred to as "Datanet") for use of this analysis report of **Rajahmundry Rural Assembly Constituency (Rajahmundry Rural Vidhan Sabha)** :-

1. **Assembly Factbook™** is a Registered Trade Mark owned by Datanet.
2. All the maps are sketched and graphical representation only and have not been drawn to the scale and also not to represent the actual geographical area or boundary of the unit.
3. The data for the aforesaid analysis is based on authentic sources and has been culled from the various publications of Census, CSO and NSSO for district and block level data, various central and state government departments, Central & State Elections Commissions and the concerned Returning Officers' releases, Electoral Rolls, Election results and allied publications, internal assessment, surveys, estimates and analysis. Therefore, certain adjustment of data at micro level may have been done to arrive closer to the macro data.
4. Data have been provided on an "As Is" and "As AVAILABLE" basis
5. The colours shown in the maps or diagram and charts of a particular party, alliance or AC are indicative and do not represent them.
6. This publication which includes maps, sheets, graphs and data would be the property under copyright of Datanet only. The user may use these for its internal study, analysis and research purposes. It's public display, re-selling or any commercial uses by the user are not allowed.
7. Datanet has taken due care and caution in compilation and processing of data and allied information, but does not guarantee the accuracy, adequacy or completeness of any information/analysis and will be not responsible for any errors or omissions or for the results obtained from the use of such information/analysis.
8. All the contents for the publication have been culled from various authentic sources and Datanet reasonably believes such sources to be reliable, but does not make any representations, express or implied as to the accuracy or fitness of use of such information. The information or contents of the information/analysis do not constitute advice and should not be relied upon in making (or refraining from making) any decision. Any reliance placed upon the information provided by Datanet is the sole responsibility and strictly at the user's risk.
9. In no event will Datanet be liable for any damages (including, without limitation, damages for loss of business projects, or loss of profits) arising in contract, tort or otherwise from the use of or inability to use any of its contents, or from any action taken (or refrained from being taken) as a result of using the analysis or any of its contents. Datanet its directors, owners, editors, officials, employees, distributor and agents or any associate will not be liable for any errors in the information contained or any consequences arising from the use of the contents of the provided information/analysis.
10. If any provision of these terms and conditions is held invalid or illegal or unenforceable for any reason by any court of competent jurisdiction, such provision shall be severed and the remainder of provisions of the terms and conditions shall continue in full force and effect as if the Term of Use had been executed with the invalid, illegal or unenforceable provision eliminated.
11. If there are any discrepancies in the information provided, please bring it to attention of Datanet for suitable rectification measures.

Buy Online This Complete Book At
Datanet India eBooks Store

www.indiastatpublications.com.

or go directly at

[http://www.indiastatpublications.com/
Assembly_factbook/Andhra_Pradesh/Rajahmundry/
Rajahmundry_Rural](http://www.indiastatpublications.com/Assembly_factbook/Andhra_Pradesh/Rajahmundry/Rajahmundry_Rural)

 **indiastat**elections

ISBN : 978-93-6219-479-4



9 789362 119479 4