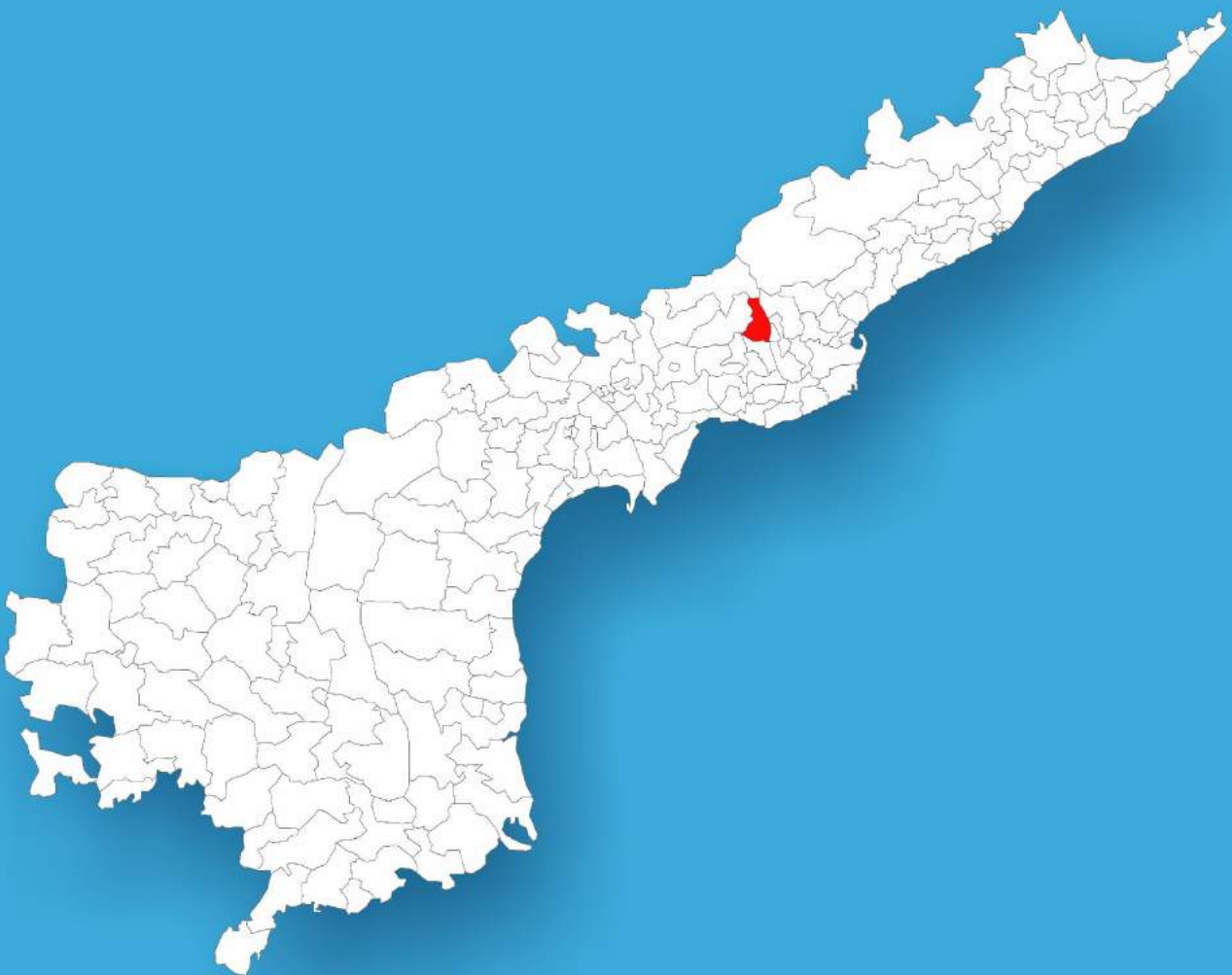




Andhra Pradesh

# Assembly Factbook™

Kovvur Assembly Constituency



Key Electoral Data of Kovvur  
Assembly Constituency (Vidhan Sabha)

Andhra Pradesh

# **Assembly Factbook™**

Kovvur Assembly Constituency



Kovvur Vidhan Sabha

## **Editor & Director**

Dr. R.K. Thukral

## **Research Editor**

Dr. Shafeeq Rahman

## **Compiled, Researched and Published by Datanet India Pvt. Ltd.**

D-100, 1st Floor,

Okhla Industrial Area, Phase-I,  
New Delhi- 110020.

Ph.: 91-11- 43580781-84

Email : support@indiastatpublications.com

Website : www.indiastatelections.com

## **Online Book Store :**

www.indiastatpublications.com

**Report No. :** AFB/AP-054-0123

**ISBN :** 978-93-87415-53-9

**First Edition :** January, 2018

**Sixth Updated Edition :** January, 2023

**Price :** Rs. 11500/-

US\$ 310

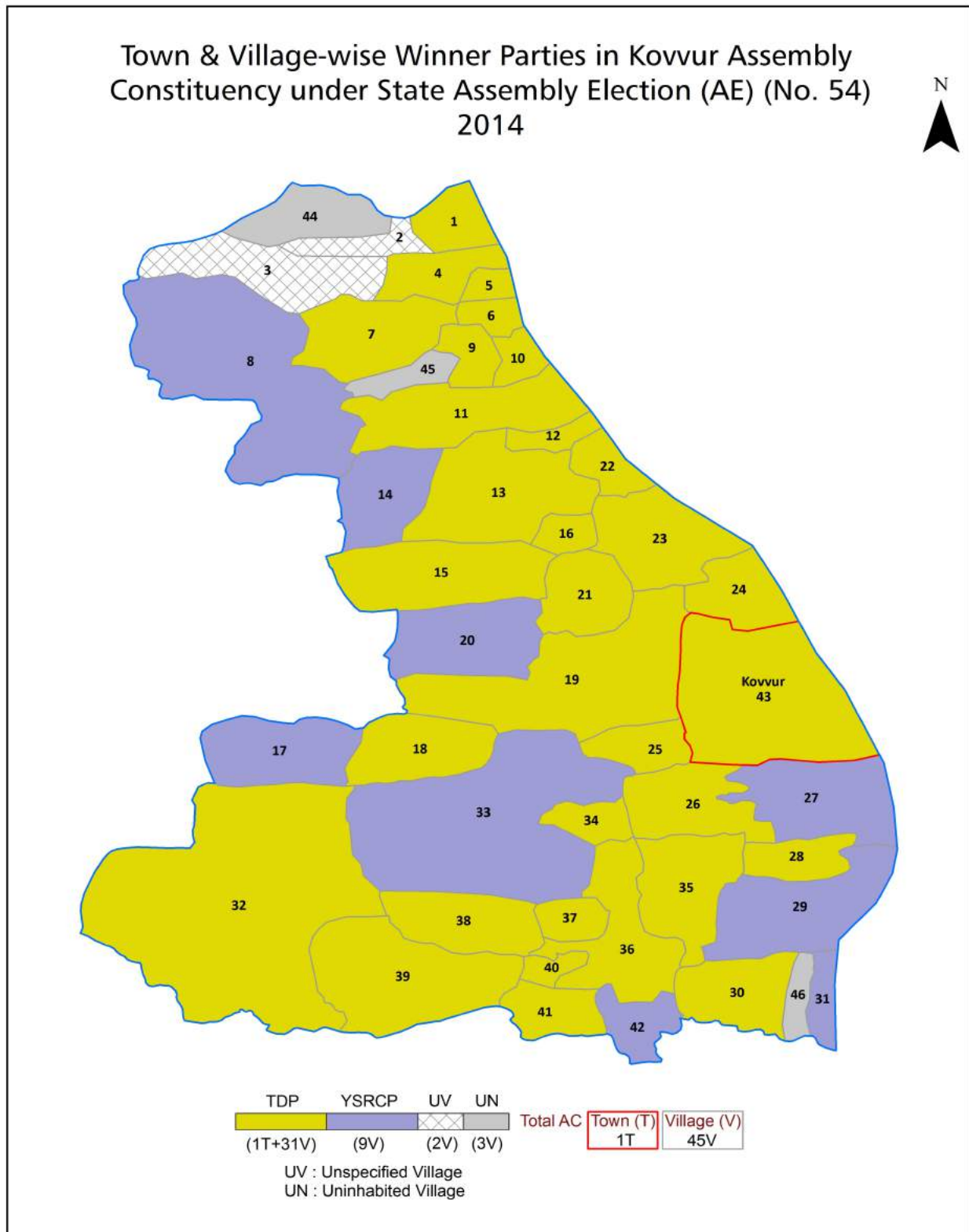
**© Datanet India Pvt. Ltd.**

All rights reserved. No part of this book may be reproduced, stored in a retrieval system or transmitted in any form or by any means, mechanical photocopying, photographing, scanning, recording or otherwise without the prior written permission of the publisher. Please refer to Disclaimer at page no. 182 for the use of this publication.

Printed in India

No.	Particulars	Page No.
	<b>Introduction</b>	
1	Assembly Constituency - (Vidhan Sabha) at a Glance   Features of Assembly as per Delimitation Commission of India (2008)	1-2
	<b>Location and Political Maps</b>	
2	Location Map   Boundaries of Assembly Constituency - (Vidhan Sabha) in District   Boundaries of Assembly Constituency under Parliamentary Constituency - (Lok Sabha)   Town & Village-wise Winner Parties- 2019-PE, 2019-AE, 2014-PE, 2014-AE, 2009-PE and 2009-AE	3-11
	<b>Administrative Setup (2011)</b>	
3	District   Sub-district   Towns   Villages   Inhabited Villages   Uninhabited Villages   Village Panchayat   Intermediate Panchayat	12-15
	<b>Demographics (2011)</b>	
4	Population   Households   Rural/Urban Population   Towns and Villages by Population Size   Sex Ratio (Total & 0-6 Years)   Religious Population   Social Population   Literacy Rate	16-17
	<b>Electoral Features</b>	
5	Important Dates of Last Elections Held   Electors by Gender   Service Electors   Voters   Voters Turnout   Polling Stations & Average Number of Electors per Polling Station   Electors by Age Group   Present Elected Representatives	18-23
	<b>Historical Summary Election Results</b>	
6	Vote Share of Major Parties   Winning Margin (Number & Percentage)   Polarity of Parties   Summary Result of Assembly Segment of Parliamentary Elections 2019, 2014, 2009, 2004 and 1999   Summary Result of Assembly Elections 2019, 2014, 2009, 2004, 1999, 1994, 1989, 1985, 1983, 1978, 1972, 1967, 1962 and 1955	24-46
	<b>Polling Station Level Election Results</b>	
7	Name and Number of Polling Station 2019-PE, 2019-AE, 2014-PE, 2014-AE, 2009-PE and 2009-AE   Polling Station-wise Electoral, Voter & Voter Turnout 2019-PE, 2019-AE, 2014-PE, 2014-AE, 2009-PE and 2009-AE   Polling Station wise Elections Results 2019-PE, 2019-AE, 2014-PE, 2014-AE, 2009-PE and 2009-AE	47-160
	<b>Share of Assembly Constituency</b>	
8	Share of Assembly Constituency - (Vidhan Sabha) in State, District and Parliamentary Constituency - (Lok Sabha)	161
	<b>Socio-Economic Amenities (2011)</b>	
9	Access to Administrative Units   Agricultural, Manufacturing and Industrial Commodities   Demographic Indicators   Education   Health & Manpower   Drinking Water Supply   Sanitation   Entertainment and Recreations Infrastructure   Power   Food Allocation Distribution and Marketing of Agriculture Commodities Infrastructure   Transport and Road Infrastructure   Communication   Banking and Financial Services   Land Use   Irrigation Source	163-177
10	<b>Abbreviation &amp; Sources</b>	179-180
11	<b>Disclaimer</b>	182

## Location & Political Map



## Administrative Setup

### List of Village Panchayat & Intermediate Panchayat (Block) Name - 2011

Village Name	Village Panchayat Name	Intermediate Panchayat Name
Annadevarapeta	Annadevarapeta	Tallapudi
Arikirevula	Arikirevula	Kovvur
Ballipadu	Ballipadu	Tallapudi
Brahmanagudem	Brahmanagudem	Chagallu
Chagallu	Chagallu	Chagallu
Chidipi	Chidipi	Kovvur
Chikkala	Chikkala	Chagallu
Daravaram	Daravaram	Chagallu
Decherla	Isukapatlapangidi	Kovvur
Dharmavaram	Dharmavaram	Kovvur
Dommeru	Dommeru & Kapavaram	Kovvur
Gajjaram	Gajjaram	Tallapudi
Isukapatlapangidi	Isukapatlapangidi	Kovvur
Kalavalapalle	Kalavalapalle	Chagallu
Kukunuru	Thallapudi	Tallapudi
Kumaradevam	Kumaradevam	Kovvur
Madduru	Madduru & Seethampeta	Kovvur
Maddurulanka	Maddurulanka	Kovvur
Malakapalle	Malakapalle	Tallapudi
Mallavaram	Mallavaram, Chandravaram & Gowripalle	Chagallu
Markondapadu	Markondapadu	Chagallu
Nandamuru	Nandamuru	Kovvur
Nandigampadu	Nandigampadu	Chagallu
Nelaturu	Nelaturu	Chagallu
Paidimetta	Prakkilanka	Tallapudi
Pasivedala	Pasivedala	Kovvur
Peddevam	Peddevam	Tallapudi
Penakanametta	Penakanametta	Kovvur
Pochavaram	Pochavaram	Tallapudi

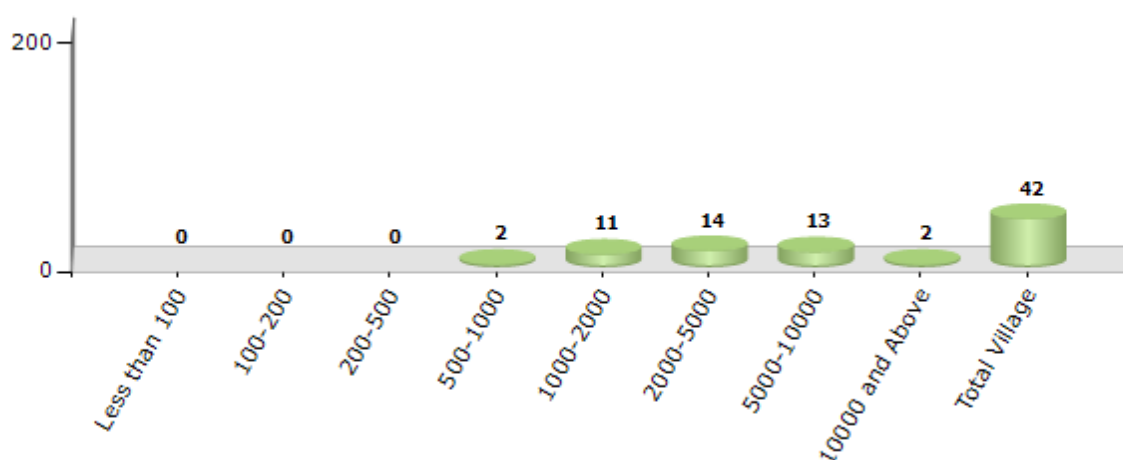
Contd....

## Demographics

### Number of Villages by Population Size - 2011

Less than 100	100-200	200-500	500-1000	1000-2000	2000-5000	5000-10000	10000 and Above	Total Village
0	0	0	2	11	14	13	2	42

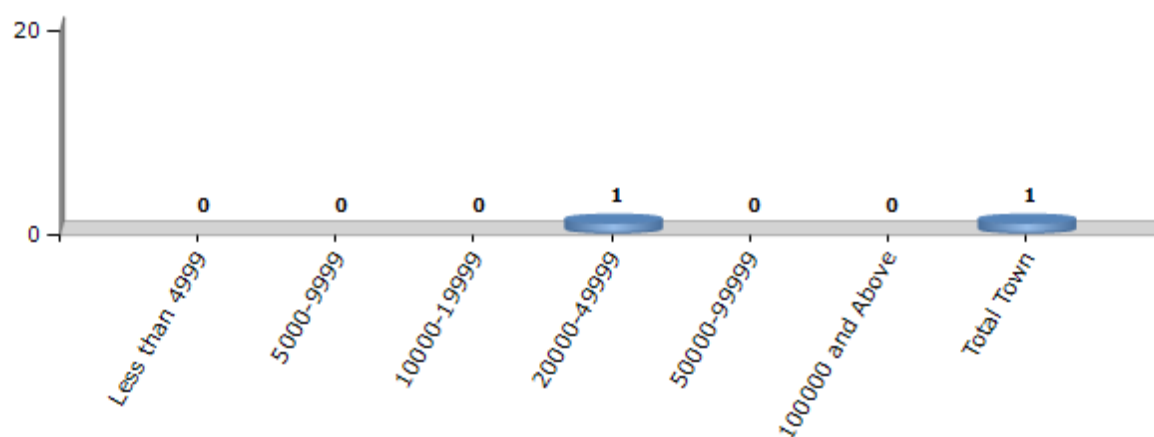
Number of Villages by Population Size - 2011



### Number of Towns by Population Size - 2011

Less than 4999	5000-9999	10000-19999	20000-49999	50000-99999	100000 and Above	Total Town
0	0	0	1	0	0	1

Number of Towns by Population Size - 2011



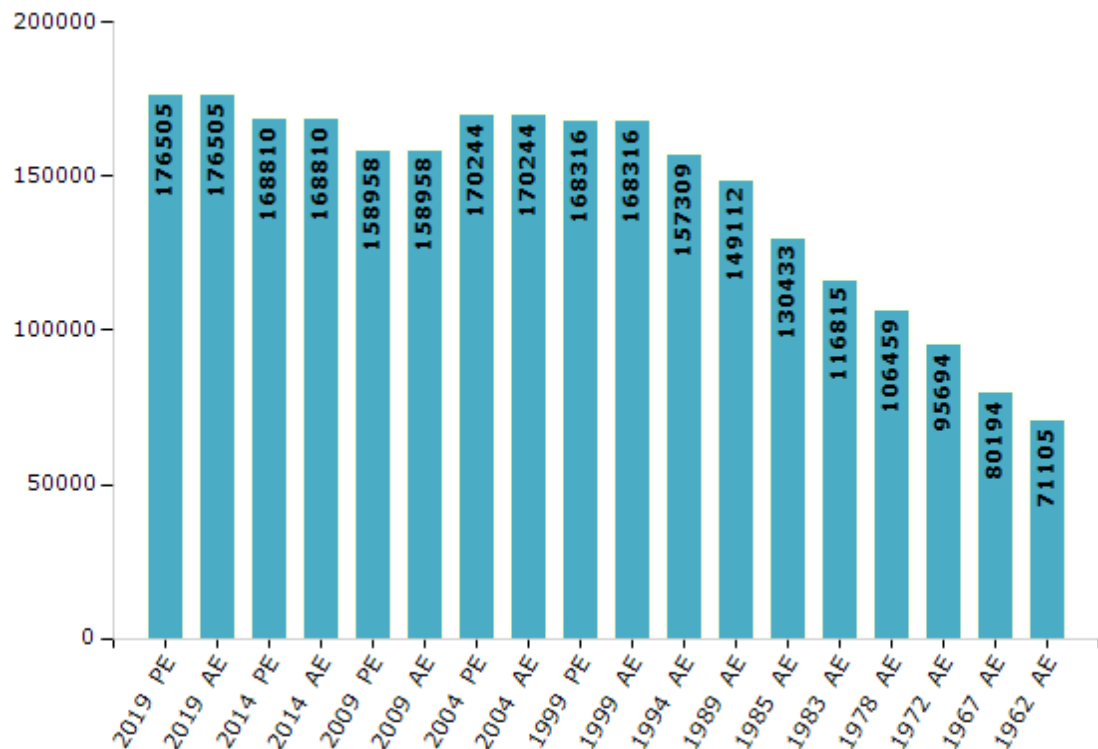


## Electoral Features

### Electors by Male & Female

Year	Male	Female	Others	Total	Year	Male	Female	Others	Total
2019 PE	86228	90267	10	176505	1994 AE	78151	79158	-	157309
2019 AE	86228	90267	10	176505	1989 AE	73797	75315	-	149112
2014 PE	82756	86047	7	168810	1985 AE	63983	66450	-	130433
2014 AE	82756	86047	7	168810	1983 AE	57374	59441	-	116815
2009 PE	77079	81879	-	158958	1978 AE	52595	53864	-	106459
2009 AE	77079	81879	-	158958	1972 AE	47530	48164	-	95694
2004 PE	82450	87794	-	170244	1967 AE	-	-	-	80194
2004 AE	82450	87794	-	170244	1962 AE	-	-	-	71105
1999 PE	83432	84884	-	168316	1957 AE	-	-	-	-
1999 AE	83432	84884	-	168316	1955 AE	-	-	-	-

Number of Electors



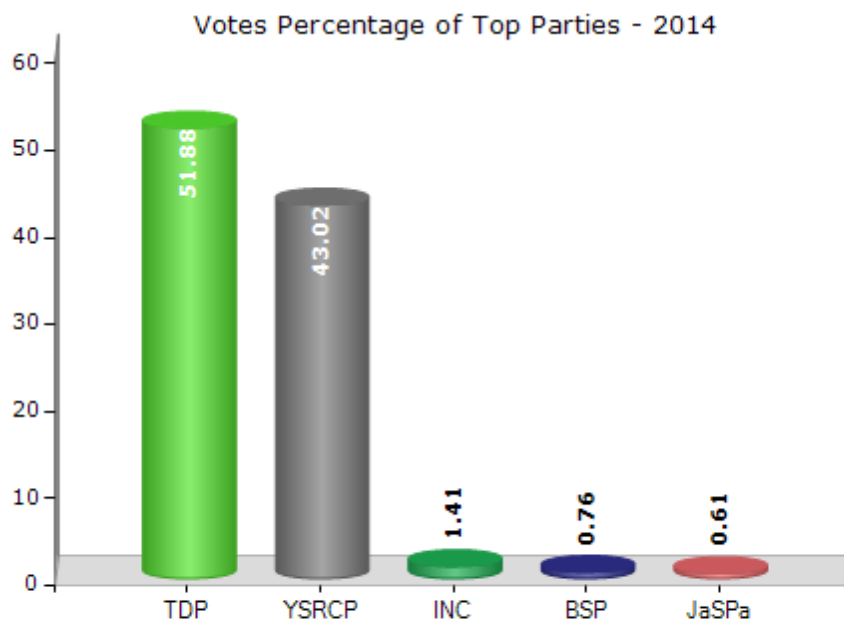
**Note :** AE : Assembly Election, PE : Assembly Segment of Parliamentary Election



## Historical Summary Election Results

### Summary Result of Assembly Election - 2014

Candidate Name	Party	Votes	Votes %
K. S. Jawahar	TDP	74661	51.88
Vanita Taneti	YSRCP	61916	43.02
Gummadi Samarpana Rao	INC	2028	1.41
Nuthangi Raju	BSP	1087	0.76
Nakka Sri Nagesh	JaSPa	875	0.61
T.V. Rama Rao	IND	788	0.55
Golla Gowrishankar	RP(K)	450	0.31
Venkateswara Rao Talari	PPOI	431	0.3
Kasse Satyanarayana	MCPI	257	0.18
Kali Nagamani	IND	182	0.13
Jakkala Srinivasa Rao	IND	136	0.09
G.Sanyasi Rao	ICSP	129	0.09
Aruna Kumari Arigela	IND	116	0.08
	NOTA	854	0.59



## Polling Station Level Election Results

### Number and Name of Polling Stations (PS) (2019 AE)

Number of Polling Stations	Name of Polling Stations	Number of Polling Stations	Name of Polling Stations
1	Mandal Parishad Primary Main School West Side Room Tadipudi	22	Gram Panchayat Office Southern Side New Room Tallapudi 1 2 3 4 51 To 570 Block s
2	Mamdala Parishad Peimary School (Main) South Side Room Tadipudi	23	M.P.P. (Special) Primary School, Southern Side Asbestos Cement Reks Building Eastern Side Tallapudi 1 2 3 4 51 To 570 Block s
3	M.P.U.P. School, Western Side Asbestos Roof North Side Room Pochavaram	24	M.P.P. (Special) Primary School, Southern Side Asbestos Cement Reks Building Western Side Room Tallapudi 571 To Last And 6, 7 Block s
4	M.P.U.P. School, Rvm New Building North Side Room Pochavaram	25	Govt. Junior College, South Side Eastern Side Room Vegeswarapuram 1 2 3 4 Block s
5	M.P.P Ele. School, Rvm Building Pydimetta 5, 6, Block s	26	Mandal Parishad Jr Basic School Rajiv Vidhya Mission Building Right Side Room, Vegeswarapuram Vegeswarapuram 1 2 3 4 Block s
6	Mandal Parishad Primary School (Main) Third Room Prakkilanka 1 2 3 4 5 6 Block s	27	Govt. Jr. College, Old Building Western Side South Room Vegeswarapuram
7	Mandal Parishad Primary School (Main) First Room From North To South Prakkilanka 1 2 3 4 5 6 Block s	28	Mandal Parishad Primary (Main) School, Rajiv Vidhya Mission Building Vegeswarapuram 7 8 Block s
8	Mandalprishat Primary School, Centre Room Gajjaram 1 2 3 4 5 6 7 Block s	29	Mandal Parishad Junior Basic School Cementironshed Building Ballipadu 1, 2 Block s
9	Mandal Prishat Primary School, First Room From East To West Gajjaram Village	30	Mandal Parishad Junior Basic School RCC Building Room, Ballipadu. Ballipadu (V)
10	Z.P.H. School, Center Room in South Side Building Gajjaram Gajjaram 1 2 3 4 5 6 7 Block s	31	Mandal Parishad Special Elementary School Rvm, Building Peddevam Peddavam 1 21 To 2129 Part
11	Z.P.H. School, Second Room From West To East in South Side Building Gajjaram Gajjaram (V)	32	Sri Geddam Suryachandra Rao Z.P.H. School South Side New Building Room Peddevam 2130 To Last And 3Rd Block
12	M.P.P. School South Facing Building North Side Room Annadevarapeta	33	Mandal Praja Parishad Pradamika Patashala (Main), First Room From South To North Peddevam Peddevam (V)
13	Alluri Suranna Z.P.H.S., Western Side Center Building, North Side Room Rvm New Building Annadevarapeta 2 4 5 6 Block s	34	Sri Geddam Suryachandra Rao, Z.P.H. School Western Side Building Second Room From South To North Peddevam4 5 6 Block s
14	Alluri Suranna Z.P.H.S., Western Side Building, 2nd Room From North To South Annadevarapeta 2 4 5 6 Block s	35	Mandal Praja Parishad Pradamika Patasala, Second Room South To North Peddevam Peddevam (V)
15	Roman Catholic Mission Primary School North Room Annadevarapeta 7 8 9 Block s	36	Sri Geddam Suryachandra Rao, Z.P.H. School Western Side Building Third Room From South To North Peddevam 4 5 6 Block s
16	Roman Catholic Mission Primary School South Room Annadevarapeta 7 8 9 Block s	37	Mandal Parishad Adarsh Pradamika Patasal Special, Peddevam Peddevam (V)
17	Mandal Parishad Primary School, Southface Building East Side Room Annadevarapeta	38	Mandal Parishad Upperprimary School RCC South Side Second Building Tirugudumetta 1 2 Block s
18	Mandal Parishad ElementarySchool Rvm New Building (B.C) Rvm Annadevarapeta 12 Block	39	Mandal Parishad Upper Primary School Sourh Side First Building Tirugudumetta 5 6 Block s
19	Mandal Parishad Primary School, Asbestos Cement Sheet Building Annadevarapeta	40	Mandal Parisha Special Primary School Tirugudumetta 3 4 Block s
20	Parasa Padma Raja Rao, Z.P.H.S., New Building Western Side Second Room Tallapudi 1 2 Block s Kukunuru	41	Sri Maddukuri Venu Gopala Krishna, Z.P. High School South Side Room Malakapalli 1 2 3 4 Block s
21	Parasa Padma Raja Rao Z.P.H.S., Western Side Building 3rd Room Tallapudi 1 2 Block s Kukunuru	42	Sri Maddukuri Venu Gopala Krishna Z.P. High School North Side Room Malakapalli 1 2 3 4 Block s

Contd....

## Polling Station Level Election Results

### Polling Station-wise Votes Secured by Overall Top Five Parties in Kovvur Assembly in Assembly Election (AE) under Rajahmundry Parliamentary Constituency in Andhra Pradesh (2019)

Number of Polling Station	Winner - Taneti Vanita (YSRCP)	Runner-up - Anitha Vangalapudi (TDP)	3rd - Ravi Kumar Murthy Tamballapalli (BSP)	4th - Arigela. Aruna Kumari (INC)	5th - Busi Surendranadh Benarji (BJP)	NOTA	Other	Total Votes Secured
36	356	129	43	8	7	11	14	568
37	297	204	17	7	1	12	5	543
38	444	437	29	6	8	13	16	953
39	385	355	35	10	2	9	3	799
40	801	215	12	6	6	9	10	1059
41	226	315	24	6	4	3	3	581
42	565	299	42	7	6	15	6	940
43	661	329	6	12	1	23	9	1041
44	535	360	50	15	3	12	8	983
45	314	181	48	12	0	1	9	565
46	411	115	109	11	6	3	7	662
47	221	318	8	5	4	2	0	558
48	411	177	2	3	5	0	8	606
49	393	486	59	7	6	23	13	987
50	435	219	112	10	11	21	43	851
51	651	217	2	12	4	25	9	920
52	529	403	34	6	8	13	9	1002
53	373	191	13	5	3	7	1	593
54	346	198	12	5	3	3	2	569
55	246	201	264	14	10	7	20	762
56	181	104	160	6	5	6	12	474
57	406	165	49	8	3	7	5	643
58	309	147	20	4	3	15	8	506
59	288	172	233	7	4	2	8	714
60	415	368	25	11	4	6	11	840
61	661	171	12	8	6	7	8	873
62	464	333	108	13	7	5	11	941
63	593	206	111	14	8	12	13	957
64	417	150	135	9	4	16	12	743
65	376	134	16	6	2	15	10	559
66	264	557	29	7	2	14	6	879
67	200	453	30	6	4	16	10	719
68	226	181	11	6	4	6	3	437
69	458	97	0	0	2	2	6	565
70	330	241	48	3	7	7	11	647

Contd....

## Polling Station Level Election Results

**Winner, Runner-up and 3rd Party Position & Winning Margin According to Polling Stations in Kovvur Assembly in Assembly Election (AE) under Rajahmundry Parliamentary Constituency in Andhra Pradesh (2019)**

Polling Station Number	Winner Party	Winner Votes (%)	Runner-up Party	Runner-up Votes (%)	Winning Margin Votes (%)	Third Party	Third Party Votes (%)	Other Votes (%)
75	YSRCP	475 (63.93)	TDP	230 (30.96)	245 (32.97)	BSP	8 (1.08)	30 (4.04)
76	YSRCP	794 (86.12)	TDP	95 (10.3)	699 (75.82)	BSP	10 (1.08)	23 (2.49)
77	YSRCP	852 (79.85)	TDP	180 (16.87)	672 (62.98)	BSP	10 (0.94)	25 (2.34)
78	YSRCP	601 (56.81)	TDP	299 (28.26)	302 (28.55)	BSP	134 (12.67)	24 (2.27)
79	YSRCP	646 (65.52)	TDP	260 (26.37)	386 (39.15)	BSP	40 (4.06)	40 (4.06)
80	YSRCP	452 (53.87)	TDP	306 (36.47)	146 (17.4)	BSP	51 (6.08)	30 (3.58)
81	TDP	412 (52.55)	YSRCP	304 (38.78)	108 (13.77)	BSP	48 (6.12)	20 (2.55)
82	TDP	448 (44.23)	YSRCP	430 (42.45)	18 (1.78)	BSP	90 (8.88)	45 (4.44)
83	TDP	385 (71.69)	YSRCP	119 (22.16)	266 (49.53)	BSP	16 (2.98)	17 (3.17)
84	YSRCP	484 (53.6)	TDP	278 (30.79)	206 (22.81)	BSP	94 (10.41)	47 (5.2)
85	YSRCP	299 (44.89)	TDP	266 (39.94)	33 (4.95)	BSP	79 (11.86)	22 (3.3)
86	TDP	334 (44.12)	YSRCP	325 (42.93)	9 (1.19)	BSP	51 (6.74)	47 (6.21)
87	TDP	347 (43.92)	YSRCP	335 (42.41)	12 (1.51)	BSP	82 (10.38)	26 (3.29)
88	YSRCP	544 (69.21)	TDP	178 (22.65)	366 (46.56)	BSP	40 (5.09)	24 (3.05)
89	YSRCP	732 (64.38)	TDP	288 (25.33)	444 (39.05)	BSP	63 (5.54)	54 (4.75)
90	YSRCP	268 (44.22)	TDP	262 (43.23)	6 (0.99)	BSP	50 (8.25)	26 (4.29)
91	YSRCP	416 (45.51)	TDP	360 (39.39)	56 (6.12)	BSP	93 (10.18)	45 (4.92)
92	YSRCP	415 (47)	TDP	363 (41.11)	52 (5.89)	BSP	57 (6.46)	48 (5.44)
93	YSRCP	527 (52.49)	TDP	358 (35.66)	169 (16.83)	BSP	67 (6.67)	52 (5.18)
94	YSRCP	601 (50)	TDP	462 (38.44)	139 (11.56)	BSP	78 (6.49)	61 (5.07)
95	YSRCP	482 (47.02)	TDP	386 (37.66)	96 (9.36)	BSP	107 (10.44)	50 (4.88)
96	YSRCP	400 (57.64)	TDP	211 (30.4)	189 (27.24)	BSP	43 (6.2)	40 (5.76)
96A	YSRCP	389 (57.37)	TDP	213 (31.42)	176 (25.95)	BSP	59 (8.7)	17 (2.51)
97	YSRCP	396 (40.24)	TDP	352 (35.77)	44 (4.47)	BSP	203 (20.63)	33 (3.35)
98	YSRCP	500 (48.17)	TDP	404 (38.92)	96 (9.25)	BSP	109 (10.5)	25 (2.41)
99	TDP	388 (56.07)	YSRCP	221 (31.94)	167 (24.13)	BSP	37 (5.35)	46 (6.65)
100	YSRCP	275 (50.83)	TDP	126 (23.29)	149 (27.54)	BSP	76 (14.05)	64 (11.83)
101	YSRCP	381 (53.59)	TDP	191 (26.86)	190 (26.73)	BSP	111 (15.61)	28 (3.94)
102	YSRCP	416 (45.66)	TDP	397 (43.58)	19 (2.08)	BSP	72 (7.9)	26 (2.85)
103	YSRCP	420 (49.94)	TDP	313 (37.22)	107 (12.72)	BSP	70 (8.32)	38 (4.52)
104	YSRCP	263 (57.3)	TDP	187 (40.74)	76 (16.56)	BSP	3 (0.65)	6 (1.31)
105	YSRCP	567 (71.86)	TDP	203 (25.73)	364 (46.13)	INC	5 (0.63)	14 (1.77)
106	YSRCP	620 (58.94)	TDP	399 (37.93)	221 (21.01)	BSP	14 (1.33)	19 (1.81)
107	TDP	363 (41.53)	YSRCP	290 (33.18)	73 (8.35)	BSP	142 (16.25)	79 (9.04)
108	TDP	397 (42.83)	YSRCP	340 (36.68)	57 (6.15)	BSP	139 (14.99)	51 (5.5)
109	YSRCP	421 (45.76)	TDP	260 (28.26)	161 (17.5)	BSP	207 (22.5)	32 (3.48)
110	YSRCP	414 (45.54)	TDP	373 (41.03)	41 (4.51)	BSP	93 (10.23)	29 (3.19)

Contd....

## Socio-Economic Amenities - Rural

### Access to Education Facilities

Particulars	Number of Villages (% of Population)				
	Available	Not Available	If Not Available (Distance of Nearest Facility)		
			A	B	C
Govt. Primary School	42 (100)	0 (0)	0 (0)	0 (0)	0 (0)
Private Primary School	27 (82)	15 (18)	0 (0)	0 (0)	0 (0)
Govt. Middle School	29 (88)	13 (12)	12 (10)	0 (0)	0 (0)
Private Middle School	15 (55)	27 (45)	0 (0)	0 (0)	0 (0)
Govt. Secondary School	23 (76)	19 (24)	15 (16)	1 (1)	0 (0)
Private Secondary School	8 (32)	34 (68)	2 (4)	0 (0)	0 (0)
Govt. Senior Secondary School	2 (15)	40 (85)	13 (30)	13 (30)	2 (4)
Private Senior Secondary School	1 (2)	41 (98)	3 (4)	7 (13)	1 (2)
Govt. Arts and Science Degree College	2 (4)	40 (96)	3 (5)	9 (30)	1 (4)
Private Arts and Science Degree College	1 (2)	41 (98)	9 (22)	16 (33)	1 (1)
Govt. Engineering College	0 (0)	42 (100)	0 (0)	0 (0)	0 (0)
Private Engineering College	0 (0)	42 (100)	0 (0)	1 (3)	41 (97)
Govt. Medicine College	0 (0)	42 (100)	0 (0)	0 (0)	0 (0)
Private Medicine College	0 (0)	42 (100)	0 (0)	2 (4)	40 (96)
Govt. Management Institute	0 (0)	42 (100)	0 (0)	0 (0)	0 (0)
Private Management Institute	0 (0)	42 (100)	4 (12)	12 (39)	26 (49)
Govt. Polytechnic	0 (0)	42 (100)	1 (2)	0 (0)	15 (26)
Private Polytechnic	0 (0)	42 (100)	0 (0)	0 (0)	26 (72)
Govt. Vocational Training School/ITI	0 (0)	42 (100)	0 (0)	0 (0)	0 (0)
Private Vocational Training School/ITI	1 (2)	41 (98)	15 (35)	23 (55)	3 (8)
Govt. Non Formal Training Centre	2 (14)	40 (86)	13 (27)	25 (58)	2 (1)
Private Non Formal Training Centre	0 (0)	42 (100)	0 (0)	0 (0)	0 (0)
Govt. School For Disabled	0 (0)	42 (100)	0 (0)	2 (4)	40 (96)
Private School For Disabled	0 (0)	42 (100)	0 (0)	0 (0)	0 (0)
Government Others	0 (0)	42 (100)	0 (0)	0 (0)	0 (0)
Private Others	0 (0)	42 (100)	0 (0)	0 (0)	0 (0)

Note : Distance A : Less than 5 km; B : Between 5-10 km; C : 10+ km.; Source : Data Analysis is based on 2011 Census.

## DISCLAIMER

The Terms of Use and Disclaimer of Datanet India Private Limited (hereinafter referred to as "Datanet") for use of this analysis report of **Kovvur Assembly Constituency (Kovvur Vidhan Sabha)** :-

1. **Assembly Factbook™** is a Registered Trade Mark owned by Datanet.
2. All the maps are sketched and graphical representation only and have not been drawn to the scale and also not to represent the actual geographical area or boundary of the unit.
3. The data for the aforesaid analysis is based on authentic sources and has been culled from the various publications of Census, CSO and NSSO for district and block level data, various central and state government departments, Central & State Elections Commissions and the concerned Returning Officers' releases, Electoral Rolls, Election results and allied publications, internal assessment, surveys, estimates and analysis. Therefore, certain adjustment of data at micro level may have been done to arrive closer to the macro data.
4. Data have been provided on an "As Is" and "As AVAILABLE" basis
5. The colours shown in the maps or diagram and charts of a particular party, alliance or AC are indicative and do not represent them.
6. This publication which includes maps, sheets, graphs and data would be the property under copyright of Datanet only. The user may use these for its internal study, analysis and research purposes. It's public display, re-selling or any commercial uses by the user are not allowed.
7. Datanet has taken due care and caution in compilation and processing of data and allied information, but does not guarantee the accuracy, adequacy or completeness of any information/analysis and will be not responsible for any errors or omissions or for the results obtained from the use of such information/analysis.
8. All the contents for the publication have been culled from various authentic sources and Datanet reasonably believes such sources to be reliable, but does not make any representations, express or implied as to the accuracy or fitness of use of such information. The information or contents of the information/analysis do not constitute advice and should not be relied upon in making (or refraining from making) any decision. Any reliance placed upon the information provided by Datanet is the sole responsibility and strictly at the user's risk.
9. In no event will Datanet be liable for any damages (including, without limitation, damages for loss of business projects, or loss of profits) arising in contract, tort or otherwise from the use of or inability to use any of its contents, or from any action taken (or refrained from being taken) as a result of using the analysis or any of its contents. Datanet its directors, owners, editors, officials, employees, distributor and agents or any associate will not be liable for any errors in the information contained or any consequences arising from the use of the contents of the provided information/analysis.
10. If any provision of these terms and conditions is held invalid or illegal or unenforceable for any reason by any court of competent jurisdiction, such provision shall be severed and the remainder of provisions of the terms and conditions shall continue in full force and effect as if the Term of Use had been executed with the invalid, illegal or unenforceable provision eliminated.
11. If there are any discrepancies in the information provided, please bring it to attention of Datanet for suitable rectification measures.

**Buy Online This Complete Book At**  
**Datanet India eBooks Store**

[www.indiastatpublications.com](http://www.indiastatpublications.com)

or go directly at

[http://www.indiastatpublications.com/  
Assembly\\_factbook/Andhra\\_Pradesh/Rajahmundry/ Kovvur](http://www.indiastatpublications.com/Assembly_factbook/Andhra_Pradesh/Rajahmundry/Kovvur)



 **indiastat**elections

ISBN : 978-93-87415-53-9

