



Andhra Pradesh

Assembly Factbook™

Kandukur Assembly Constituency



Key Electoral Data of Kandukur
Assembly Constituency (Vidhan Sabha)

Andhra Pradesh

Assembly Factbook™

Kandukur Assembly Constituency



Kandukur Vidhan Sabha

Editor & Director

Dr. R.K. Thukral

Research Editor

Dr. Shafeeq Rahman

Compiled, Researched and Published by Datanet India Pvt. Ltd.

D-100, 1st Floor,

Okhla Industrial Area, Phase-I,
New Delhi- 110020.

Ph.: 91-11- 43580781-84

Email : support@indiastatpublications.com

Website : www.indiastatelections.com

Online Book Store :

www.indiastatpublications.com

Report No. : AFB/AP-109-0123

ISBN : 978-93-87415-47-8

First Edition : January, 2018

Sixth Updated Edition : January, 2023

Price : Rs. 11500/-

US\$ 310

© Datanet India Pvt. Ltd.

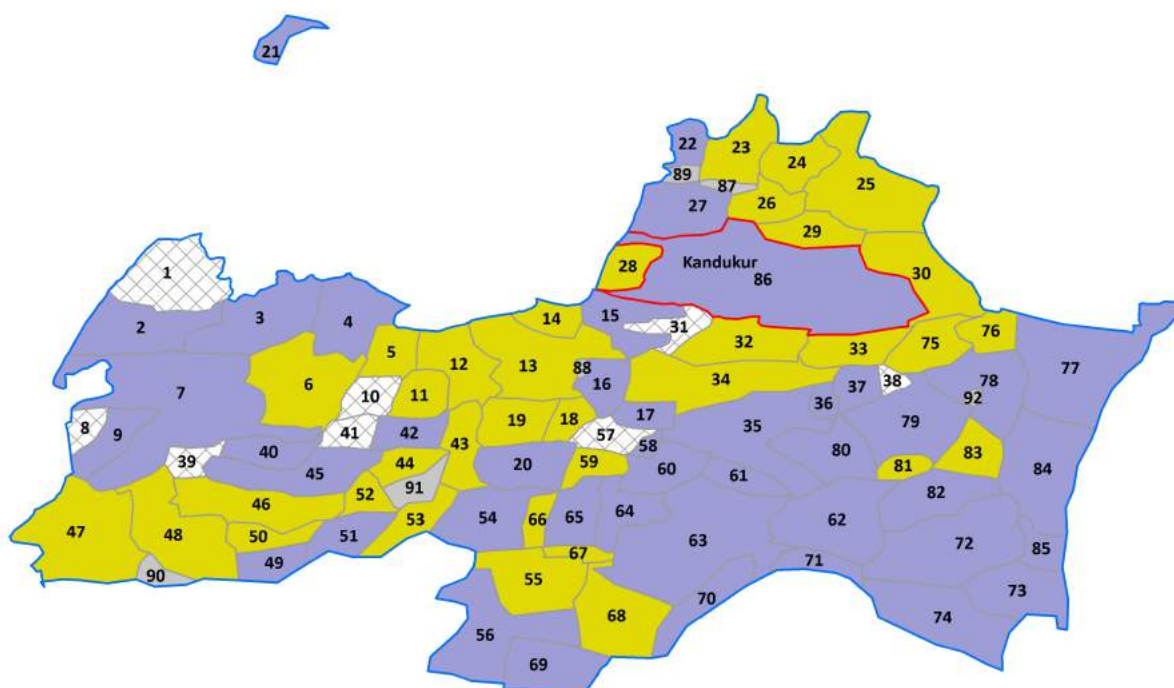
All rights reserved. No part of this book may be reproduced, stored in a retrieval system or transmitted in any form or by any means, mechanical photocopying, photographing, scanning, recording or otherwise without the prior written permission of the publisher. Please refer to Disclaimer at page no. 193 for the use of this publication.

Printed in India

No.	Particulars	Page No.
	Introduction	
1	Assembly Constituency - (Vidhan Sabha) at a Glance Features of Assembly as per Delimitation Commission of India (2008)	1-2
	Location and Political Maps	
2	Location Map Boundaries of Assembly Constituency - (Vidhan Sabha) in District Boundaries of Assembly Constituency under Parliamentary Constituency - (Lok Sabha) Town & Village-wise Winner Parties- 2019-AE, 2014-PE, 2014-AE, 2009-PE and 2009-AE	3-11
	Administrative Setup (2011)	
3	District Sub-district Towns Villages Inhabited Villages Uninhabited Villages Village Panchayat Intermediate Panchayat	12-17
	Demographics (2011)	
4	Population Households Rural/Urban Population Towns and Villages by Population Size Sex Ratio (Total & 0-6 Years) Religious Population Social Population Literacy Rate	18-19
	Electoral Features	
5	Important Dates of Last Elections Held Electors by Gender Service Electors Voters Voters Turnout Polling Stations & Average Number of Electors per Polling Station Electors by Age Group Present Elected Representatives	20-25
	Historical Summary Election Results	
6	Vote Share of Major Parties Winning Margin (Number & Percentage) Polarity of Parties Summary Result of Assembly Segment of Parliamentary Elections 2019, 2014, 2009, 2004 and 1999 Summary Result of Assembly Elections 2019, 2014, 2009, 2004, 1999, 1994, 1989, 1985, 1983, 1978, 1972, 1967, 1962 and 1955	26-48
	Polling Station Level Election Results	
7	Name and Number of Polling Station 2019-AE, 2014-PE, 2014-AE, 2009-PE and 2009-AE Polling Station-wise Electoral, Voter & Voter Turnout 2019-AE, 2014-PE, 2014-AE, 2009-PE and 2009-AE Polling Station wise Elections Results 2019-AE, 2014-PE, 2014-AE, 2009-PE and 2009-AE	49-171
	Share of Assembly Constituency	
8	Share of Assembly Constituency - (Vidhan Sabha) in State, District and Parliamentary Constituency - (Lok Sabha)	172
	Socio-Economic Amenities (2011)	
9	Access to Administrative Units Agricultural, Manufacturing and Industrial Commodities Demographic Indicators Education Health & Manpower Drinking Water Supply Sanitation Entertainment and Recreations Infrastructure Power Food Allocation Distribution and Marketing of Agriculture Commodities Infrastructure Transport and Road Infrastructure Communication Banking and Financial Services Land Use Irrigation Source	174-188
10	Abbreviation & Sources	190-191
11	Disclaimer	193

Location & Political Map

Town & Village-wise Winner Parties in Kandukur Assembly
Constituency under State Assembly Election (AE) (No. 109)
2014



TDP	YSRCP	UV	UN	Total AC	Town (T)	Village (V)
(35V)	(1T+42V)	(8V)	(6V)		1T	91V
UV : Unspecified Village UN : Uninhabited Village						

Administrative Setup

List of Village Panchayat & Intermediate Panchayat (Block) Name - 2011

Village Name	Village Panchayat Name	Intermediate Panchayat Name
Ammavari Palem	Ammavari Palem, Adavirajupalem	Gudluru
Anandapuram	Anandapuram	Kandukur
Anantha Sagaram	Anantha Sagaram	Kandukur
Anneboinapalle	Anneboinapalle, Angirekulapadu	Lingasamudram
Atmakur	Atmakur	Ulavapadu
Ayyavaripalle	Ayyavaripalle	Voletivaripalem
Baddepudi	Baddepudi	Ulavapadu
Basireddy Palem	Basireddy Palem	Gudluru
Bheemavaram	Bheemavaram	Ulavapadu
Chagallu	Chagallu	Ulavapadu
Chaki Cherla	Chaki Cherla, Pedapattapupalem	Ulavapadu
Cheemalapenta	Pentrala	Lingasamudram
Chevuru	Chevuru, Yelurupadu	Gudluru
Chinala Trapi	Chinala Trapi	Gudluru
Chinapavani	Chinapavani	Lingasamudram
Chundi	Chundi, Ammapalem	Voletivaripalem
Dappalampadu	Dappalampadu	Gudluru
Darakanipadu	Darakanipadu	Gudluru
Donda Padu	Palur, Dondapadu	Kandukur
East Polineni Palem	East Polineni Palem	Voletivaripalem
G.Meka Padu	G.Meka Padu	Kandukur
Gangapalem	Gangapalem	Lingasamudram
Gudluru	Gudluru, Mogalluru	Gudluru
Gundlapalem	Gundlapalem	Gudluru
Jagamreddi Khandrika	Yarra Reddy Palem	Lingasamudram
Jillelamudi	Jillelamudi, Balijapalem, Kammavaripalem	Kandukur
K.Rajupalem	Ulavapadu	Ulavapadu
Kakutur	Kakutur	Voletivaripalem
Kalavalla	Kalavalla	Voletivaripalem

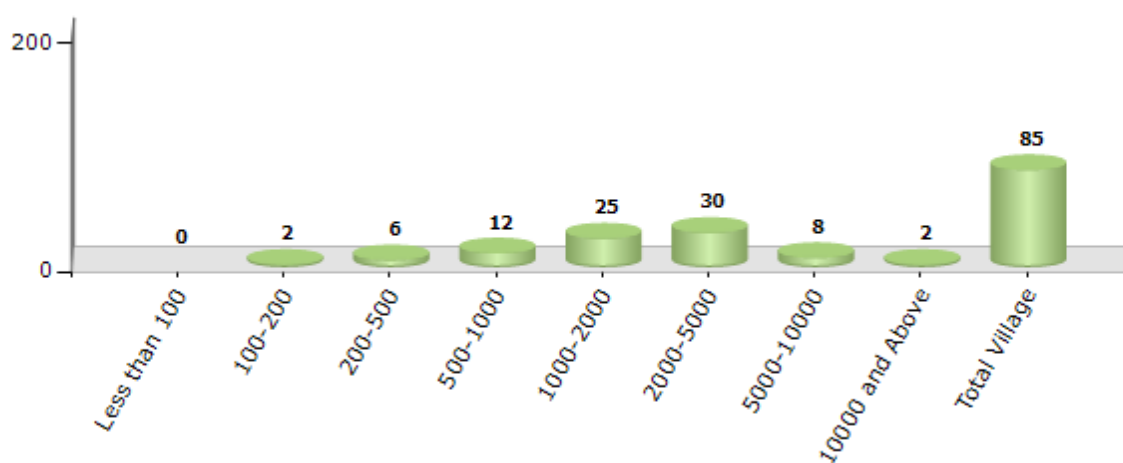
Contd....

Demographics

Number of Villages by Population Size - 2011

Less than 100	100-200	200-500	500-1000	1000-2000	2000-5000	5000-10000	10000 and Above	Total Village
0	2	6	12	25	30	8	2	85

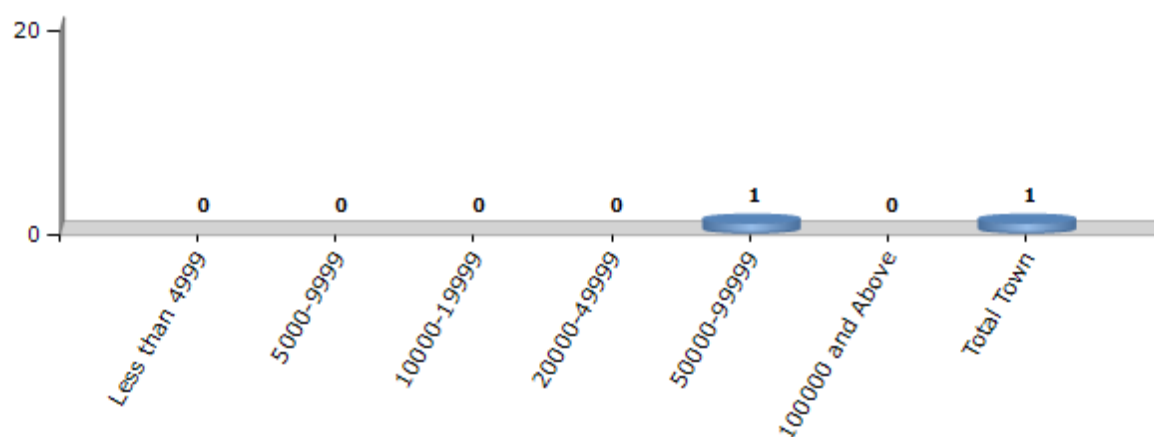
Number of Villages by Population Size - 2011



Number of Towns by Population Size - 2011

Less than 4999	5000-9999	10000-19999	20000-49999	50000-99999	100000 and Above	Total Town
0	0	0	0	1	0	1

Number of Towns by Population Size - 2011

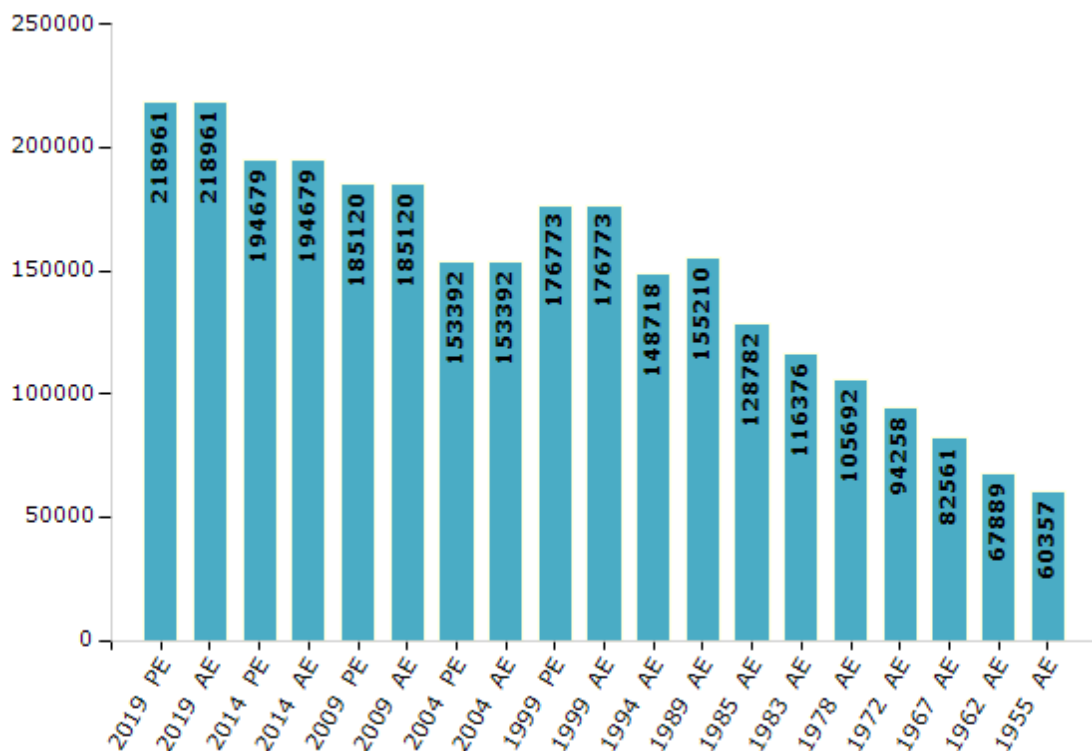


Electoral Features

Electors by Male & Female

Year	Male	Female	Others	Total	Year	Male	Female	Others	Total
2019 PE	109029	109908	24	218961	1994 AE	73131	75587	-	148718
2019 AE	109029	109908	24	218961	1989 AE	77402	77808	-	155210
2014 PE	97174	97503	2	194679	1985 AE	62157	66625	-	128782
2014 AE	97174	97503	2	194679	1983 AE	58620	57756	-	116376
2009 PE	91234	93886	-	185120	1978 AE	53278	52414	-	105692
2009 AE	91234	93886	-	185120	1972 AE	47086	47172	-	94258
2004 PE	75765	77627	-	153392	1967 AE	-	-	-	82561
2004 AE	75765	77627	-	153392	1962 AE	-	-	-	67889
1999 PE	87887	88886	-	176773	1957 AE	-	-	-	-
1999 AE	87887	88886	-	176773	1955 AE	-	-	-	60357

Number of Electors



Note : AE : Assembly Election, PE : Assembly Segment of Parliamentary Election

Historical Summary Election Results

Summary Result of Assembly Election - 2014

Candidate Name	Party	Votes	Votes %
Pothula Ramarao	YSRCP	84538	48.83
Divi Sivaram	TDP	80732	46.64
Ekula Venkateswarlu	BSP	4572	2.64
Rachagarla Venkata Rao	INC	641	0.37
Parre Thirupathi Rao	RPI(A)	547	0.32
Boreddy Mahendra Reddy	LSP	477	0.28
Pokuri Malakondaiah	CPI	316	0.18
Velicharla Dhana Koteswara Rao	IND	160	0.09
Kotu Radhakrishna	PPOI	156	0.09
Chilakapati Suseela	JaSPa	140	0.08
Chandragiri Venkateswara Rao	IND	128	0.07
Jameer Shaik	IND	94	0.05
Upputuri Kondapa Naidu	IND	78	0.05
Kamjula Ramachandra Reddy	IND	75	0.04
Kamineni Koteswara Rao	IND	58	0.03
	NOTA	401	0.23

Polling Station Level Election Results

Number and Name of Polling Stations (PS) (2019 AE)

Number of Polling Stations	Name of Polling Stations	Number of Polling Stations	Name of Polling Stations
1	M.P.U P School Polineni Cheruvu	22	M.P.P. School New Building, Sameerapalem Samirpalem
2	M.P.P. School Garukupalem. Garukupalem, Polinenicheruvu	23	M.P.U.P. School, Kondasamudram.
3	M.P.P. School, Peda Ammapalem Pedda Amma Palem	24	Z.P.H. School, South Side Room, Sakhavaram
4	M.P.U.P. School .North Side Room, Ankabupala Puram Ankabhupalapuram	25	Z.P.H. School, North Part West Sideroom, Sakhavaram
5	M.P.U.P. School South Side Room, Ankabhupalapuram Ankabhupala Puram	26	Z.P.H. School South Side Hall, Sakahavaram Sakhavaram
6	M.P.P. School, Lingapalem	27	M.P.P. School, West Block Midle Room, Pokuru
7	Z.P.H. School, New Block Northren Room, V.V.Palem Voletivaripalem	28	M.P.P. School East Block South Middle Hall, Pokuru
8	Z.P. High School Old Building West Side Room No-3 V.V Palem Valetivaripalem	29	M.P.P. School, New Building Kummarapalem, Kummarapalem (Pokuru)
9	Z.P. High School New Block South.Room No 2, V.V. Palem Voletivaripalem	30	M.P.P. School, Harijanapalem Special New Building Pokuru
10	Z.P.H. School, Old Building West Side 2nd Room, V.V Palem Voletivaripalem	31	M.P.P. School, West Side Room, Aadi Andhra Colony, Pokuru
11	M.P.U.P. School New Building, Chundi	32	M.P.P. School, East Side Room, Adi Andhra Colony, Pokuru
12	M.P.U.P. School Old Block, South Room Chundi, M.P.U.Ps New Building, Northern Room, Chundi	33	M.P.U. P. School, East Side, Badevaripalem.
13	M.P.P. School, Kakarlapalem H/O Chundi Kakarlapalem H/O.Chundi	34	M.P.U.P. School, West Side 1st Room, Badevaripalem
14	M.P.U.P. School East Room Room No 1 Ammapalem. Ammapalem H/O.Chundi	35	Gram Panchayat Buliding, Nukavaram.
15	M.P.P. School, Bangarakkapalem Bangarakkapalem H/O Chundi	36	M.P.P. School, Nekunampuram Nekunampuram H/O.Pokuru
16	M.P.U.P. School, South Side Room, Ayyavaripalli.	37	M.P.P. School, Kakuturu
17	M.P.U.P. School, North Side Room, Ayyavaripalli. Ayyavaripalli Malakonda, Ramalingapuram	38	Mandal Parishad Elimentary School, West Block West Side Room Kakuturu Cherlopalem H/O Kakuturu
18	M.P.U.P. School North Block Middle Room, Polinenipalem	39	M.P.P.S, Singamanenipalli
19	M.P.U.P. School Opp Building, West Room No 2 Polinenipalem, Polinenei Palem	40	M.P.P. School, New Building, Singamanenipalli
20	Mandal Parishad Primary School Z.Uppalapadu West Side Room- 2 Z Uppalapadu	41	Z.P.H. School, East Side Room, Naladalapuru Naladalpuru
21	M.P.P. School West Side Building, Sameerapalem. Samirpalem	42	Z.P.H.S, West Side Room, Naladalapuru Naladalpuru

Contd....

Polling Station Level Election Results

Polling Station-wise Votes Secured by Overall Top Five Parties in Kandukur Assembly in Assembly Election (AE) under Nellore Parliamentary Constituency in Andhra Pradesh (2019)

Number of Polling Station	Winner - Maheedhar Reddy Manugunta (YSRCP)	Runner-up - Pothula Rama Rao (TDP)	3rd - Puli Mallikarjuna Rao (JnP)	4th - Chilakapati Susheela (INC)	5th - Chandragiri Venkateswara Rao (BJP)	NOTA	Other	Total Votes Secured
36	421	515	3	2	3	2	3	949
37	305	305	2	2	0	4	10	628
38	488	273	7	4	2	1	13	788
39	302	308	11	2	3	2	13	641
40	247	402	8	4	1	3	5	670
41	296	416	6	5	2	2	19	746
42	431	314	8	1	1	5	11	771
43	409	544	10	3	1	2	18	987
44	426	324	5	2	1	1	9	768
45	261	194	1	1	0	2	5	464
46	169	32	3	0	0	1	3	208
47	467	409	10	3	1	3	8	901
48	341	234	2	0	4	1	8	590
49	682	225	6	4	8	8	30	963
50	458	174	0	1	0	1	8	642
51	380	335	3	3	4	2	4	731
52	444	271	1	5	4	5	20	750
53	293	389	1	0	3	0	3	689
54	343	446	1	6	4	11	22	833
55	272	433	4	0	4	3	10	726
56	212	174	5	1	2	3	0	397
57	224	263	4	0	1	1	2	495
58	379	244	2	3	3	2	13	646
59	349	343	18	2	4	7	16	739
60	419	280	5	0	6	1	9	720
61	347	487	62	4	3	5	7	915
62	212	251	32	4	1	2	8	510
63	147	168	32	2	1	2	6	358
64	676	285	3	8	8	7	28	1015
65	294	343	8	11	4	3	16	679
66	405	204	2	1	3	2	14	631
67	235	310	6	1	5	2	11	570
68	306	665	5	1	4	2	34	1017
69	605	322	0	4	6	9	43	989
70	269	473	4	7	2	6	15	776

Contd....

Polling Station Level Election Results

Winner, Runner-up and 3rd Party Position & Winning Margin According to Polling Stations in Kandukur Assembly in Assembly Election (AE) under Nellore Parliamentary Constituency in Andhra Pradesh (2019)

Polling Station Number	Winner Party	Winner Votes (%)	Runner-up Party	Runner-up Votes (%)	Winning Margin Votes (%)	Third Party	Third Party Votes (%)	Other Votes (%)
75	TDP	412 (52.75)	YSRCP	330 (42.25)	82 (10.5)	JnP	13 (1.66)	26 (3.33)
76	YSRCP	483 (66.26)	TDP	244 (33.47)	239 (32.79)	IND (UR)	1 (0.14)	1 (0.14)
77	TDP	365 (57.3)	YSRCP	264 (41.44)	101 (15.86)	IND (UR)	3 (0.47)	5 (0.78)
78	YSRCP	404 (63.03)	TDP	197 (30.73)	207 (32.3)	JnP	13 (2.03)	27 (4.21)
79	YSRCP	342 (55.7)	TDP	230 (37.46)	112 (18.24)	JnP	17 (2.77)	25 (4.07)
80	YSRCP	289 (55.68)	TDP	203 (39.11)	86 (16.57)	JnP	11 (2.12)	16 (3.08)
81	YSRCP	302 (54.03)	TDP	237 (42.4)	65 (11.63)	BJP	6 (1.07)	14 (2.5)
82	YSRCP	517 (53.35)	TDP	384 (39.63)	133 (13.72)	JnP	15 (1.55)	53 (5.47)
83	YSRCP	470 (52.51)	TDP	402 (44.92)	68 (7.59)	INC	6 (0.67)	17 (1.9)
84	YSRCP	315 (52.68)	TDP	280 (46.82)	35 (5.86)	JnP	1 (0.17)	2 (0.33)
85	YSRCP	528 (60.14)	TDP	330 (37.59)	198 (22.55)	INC	4 (0.46)	16 (1.82)
86	YSRCP	726 (82.22)	TDP	141 (15.97)	585 (66.25)	BJP	6 (0.68)	10 (1.13)
87	TDP	230 (62.33)	YSRCP	130 (35.23)	100 (27.1)	JnP	8 (2.17)	1 (0.27)
88	TDP	277 (50.64)	YSRCP	217 (39.67)	60 (10.97)	JnP	27 (4.94)	26 (4.75)
89	YSRCP	175 (50.14)	TDP	172 (49.28)	3 (0.86)	IND (UR)	1 (0.29)	1 (0.29)
90	YSRCP	534 (50.14)	TDP	466 (43.76)	68 (6.38)	JnP	29 (2.72)	36 (3.38)
91	TDP	602 (69.28)	YSRCP	250 (28.77)	352 (40.51)	JnP	8 (0.92)	9 (1.04)
92	YSRCP	400 (48.31)	TDP	388 (46.86)	12 (1.45)	JnP	27 (3.26)	13 (1.57)
93	YSRCP	359 (52.03)	TDP	308 (44.64)	51 (7.39)	IND (BS)	4 (0.58)	19 (2.75)
94	TDP	525 (48.57)	YSRCP	518 (47.92)	7 (0.65)	JnP	20 (1.85)	18 (1.67)
95	TDP	512 (62.21)	YSRCP	276 (33.54)	236 (28.67)	INC	11 (1.34)	24 (2.92)
96	YSRCP	406 (51.2)	TDP	356 (44.89)	50 (6.31)	INC	6 (0.76)	25 (3.15)
97	TDP	353 (81.9)	YSRCP	74 (17.17)	279 (64.73)	BJP	1 (0.23)	3 (0.7)
98	TDP	437 (56.17)	YSRCP	336 (43.19)	101 (12.98)	INC	2 (0.26)	3 (0.39)
99	TDP	438 (51.96)	YSRCP	386 (45.79)	52 (6.17)	INC	4 (0.47)	15 (1.78)
100	TDP	401 (49.51)	YSRCP	381 (47.04)	20 (2.47)	JnP	7 (0.86)	21 (2.59)
101	TDP	402 (53.17)	YSRCP	330 (43.65)	72 (9.52)	IND (DSM)	6 (0.79)	18 (2.38)
102	YSRCP	425 (52.8)	TDP	348 (43.23)	77 (9.57)	JnP	13 (1.61)	19 (2.36)
103	YSRCP	424 (67.95)	TDP	168 (26.92)	256 (41.03)	JnP	11 (1.76)	21 (3.37)
104	YSRCP	411 (67.27)	TDP	176 (28.81)	235 (38.46)	JnP	7 (1.15)	17 (2.78)
105	YSRCP	392 (63.74)	TDP	181 (29.43)	211 (34.31)	JnP	18 (2.93)	24 (3.9)
106	YSRCP	455 (61.82)	TDP	236 (32.07)	219 (29.75)	JnP	19 (2.58)	26 (3.53)
107	YSRCP	545 (65.27)	TDP	248 (29.7)	297 (35.57)	JnP	13 (1.56)	29 (3.47)
108	YSRCP	443 (52.24)	TDP	340 (40.09)	103 (12.15)	JnP	32 (3.77)	33 (3.89)
109	YSRCP	368 (52.05)	TDP	287 (40.59)	81 (11.46)	JnP	19 (2.69)	33 (4.67)
110	YSRCP	317 (51.71)	TDP	257 (41.92)	60 (9.79)	JnP	14 (2.28)	25 (4.08)
111	YSRCP	391 (52.62)	TDP	291 (39.17)	100 (13.45)	JnP	26 (3.5)	35 (4.71)

Contd....

Socio-Economic Amenities - Rural

Access to Education Facilities

Particulars	Number of Villages (% of Population)				
	Available	Not Available	If Not Available (Distance of Nearest Facility)		
			A	B	C
Govt. Primary School	85 (100)	0 (0)	0 (0)	0 (0)	0 (0)
Private Primary School	18 (45)	67 (55)	0 (0)	0 (0)	0 (0)
Govt. Middle School	51 (81)	34 (19)	25 (12)	5 (3)	0 (0)
Private Middle School	11 (30)	74 (70)	0 (0)	1 (1)	0 (0)
Govt. Secondary School	17 (46)	68 (54)	25 (17)	31 (24)	4 (6)
Private Secondary School	7 (20)	78 (80)	1 (1)	5 (4)	0 (0)
Govt. Senior Secondary School	3 (13)	82 (87)	7 (7)	9 (16)	23 (24)
Private Senior Secondary School	1 (4)	84 (96)	6 (4)	30 (25)	6 (7)
Govt. Arts and Science Degree College	1 (6)	84 (94)	2 (2)	10 (17)	56 (58)
Private Arts and Science Degree College	0 (0)	85 (100)	4 (4)	12 (13)	0 (0)
Govt. Engineering College	0 (0)	85 (100)	0 (0)	1 (0)	3 (1)
Private Engineering College	0 (0)	85 (100)	5 (5)	16 (21)	60 (72)
Govt. Medicine College	0 (0)	85 (100)	0 (0)	0 (0)	56 (54)
Private Medicine College	0 (0)	85 (100)	0 (0)	0 (0)	29 (46)
Govt. Management Institute	0 (0)	85 (100)	0 (0)	0 (0)	0 (0)
Private Management Institute	1 (2)	84 (98)	5 (5)	15 (14)	64 (80)
Govt. Polytechnic	0 (0)	85 (100)	4 (4)	13 (14)	28 (32)
Private Polytechnic	0 (0)	85 (100)	0 (0)	2 (1)	38 (48)
Govt. Vocational Training School/ITI	0 (0)	85 (100)	0 (0)	0 (0)	9 (12)
Private Vocational Training School/ITI	0 (0)	85 (100)	6 (8)	17 (20)	53 (61)
Govt. Non Formal Training Centre	0 (0)	85 (100)	0 (0)	2 (1)	83 (99)
Private Non Formal Training Centre	0 (0)	85 (100)	0 (0)	0 (0)	0 (0)
Govt. School For Disabled	0 (0)	85 (100)	0 (0)	0 (0)	46 (64)
Private School For Disabled	0 (0)	85 (100)	0 (0)	0 (0)	39 (36)
Government Others	0 (0)	85 (100)	0 (0)	0 (0)	0 (0)
Private Others	0 (0)	85 (100)	0 (0)	0 (0)	0 (0)

Note : Distance A : Less than 5 km; B : Between 5-10 km; C : 10+ km.; Source : Data Analysis is based on 2011 Census.

DISCLAIMER

The Terms of Use and Disclaimer of Datanet India Private Limited (hereinafter referred to as "Datanet") for use of this analysis report of **Kandukur Assembly Constituency (Kandukur Vidhan Sabha)** :-

1. **Assembly Factbook™** is a Registered Trade Mark owned by Datanet.
2. All the maps are sketched and graphical representation only and have not been drawn to the scale and also not to represent the actual geographical area or boundary of the unit.
3. The data for the aforesaid analysis is based on authentic sources and has been culled from the various publications of Census, CSO and NSSO for district and block level data, various central and state government departments, Central & State Elections Commissions and the concerned Returning Officers' releases, Electoral Rolls, Election results and allied publications, internal assessment, surveys, estimates and analysis. Therefore, certain adjustment of data at micro level may have been done to arrive closer to the macro data.
4. Data have been provided on an "As Is" and "As AVAILABLE" basis
5. The colours shown in the maps or diagram and charts of a particular party, alliance or AC are indicative and do not represent them.
6. This publication which includes maps, sheets, graphs and data would be the property under copyright of Datanet only. The user may use these for its internal study, analysis and research purposes. It's public display, re-selling or any commercial uses by the user are not allowed.
7. Datanet has taken due care and caution in compilation and processing of data and allied information, but does not guarantee the accuracy, adequacy or completeness of any information/analysis and will be not responsible for any errors or omissions or for the results obtained from the use of such information/analysis.
8. All the contents for the publication have been culled from various authentic sources and Datanet reasonably believes such sources to be reliable, but does not make any representations, express or implied as to the accuracy or fitness of use of such information. The information or contents of the information/analysis do not constitute advice and should not be relied upon in making (or refraining from making) any decision. Any reliance placed upon the information provided by Datanet is the sole responsibility and strictly at the user's risk.
9. In no event will Datanet be liable for any damages (including, without limitation, damages for loss of business projects, or loss of profits) arising in contract, tort or otherwise from the use of or inability to use any of its contents, or from any action taken (or refrained from being taken) as a result of using the analysis or any of its contents. Datanet its directors, owners, editors, officials, employees, distributor and agents or any associate will not be liable for any errors in the information contained or any consequences arising from the use of the contents of the provided information/analysis.
10. If any provision of these terms and conditions is held invalid or illegal or unenforceable for any reason by any court of competent jurisdiction, such provision shall be severed and the remainder of provisions of the terms and conditions shall continue in full force and effect as if the Term of Use had been executed with the invalid, illegal or unenforceable provision eliminated.
11. If there are any discrepancies in the information provided, please bring it to attention of Datanet for suitable rectification measures.

Buy Online This Complete Book At
Datanet India eBooks Store

www.indiastatpublications.com

or go directly at

[http://www.indiastatpublications.com/
Assembly_factbook/Andhra_Pradesh/Nellore/ Kandukur](http://www.indiastatpublications.com/Assembly_factbook/Andhra_Pradesh/Nellore/Kandukur)

 **indiastat**elections

ISBN : 978-93-87415-47-8

