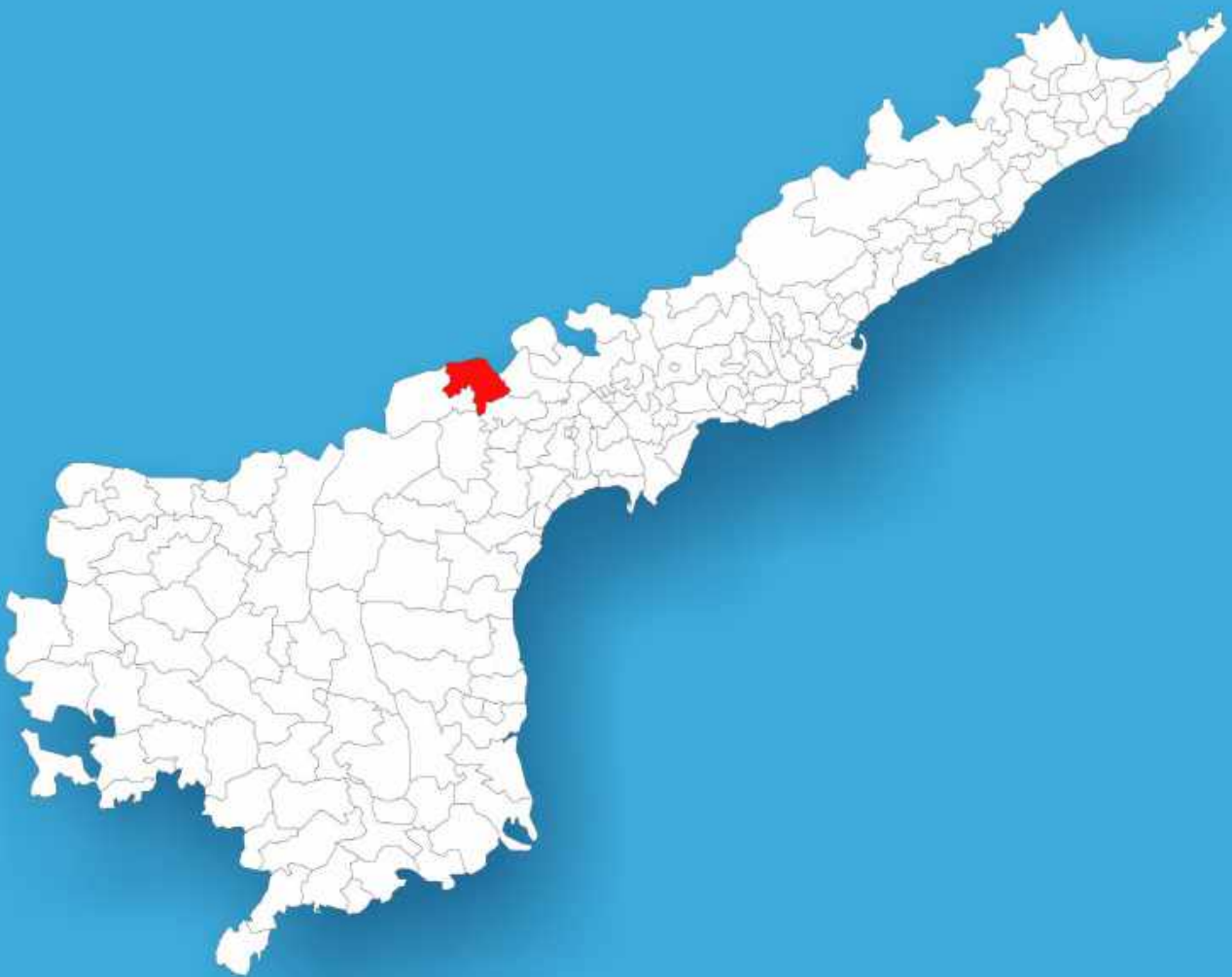




Andhra Pradesh

# Assembly Factbook™

Gurajala Assembly Constituency



Key Electoral Data of Gurajala  
Assembly Constituency (Vidhan Sabha)

Andhra Pradesh  
**Assembly Factbook**<sup>TM</sup>  
Gurajala Assembly Constituency



Gurajala Vidhan Sabha

## **Editor & Director**

Dr. R.K. Thukral

## **Research Editor**

Dr. Shafeeq Rahman

## **Compiled, Researched and Published by Datanet India Pvt. Ltd.**

D-100, 1st Floor,

Okhla Industrial Area, Phase-I,

New Delhi- 110020.

Ph.: 91-11- 43580781-84

Email : support@indiastatpublications.com

Website : www.indiastatelections.com

## **Online Book Store :**

www.indiastatpublications.com

**Report No. :** AFB/AP-100-0125

**ISBN :** 978-93-6174-684-0

**First Edition :** January, 2018

**Eighth Updated Edition :** January, 2025

**Price :** Rs.11500/-

US\$ 310

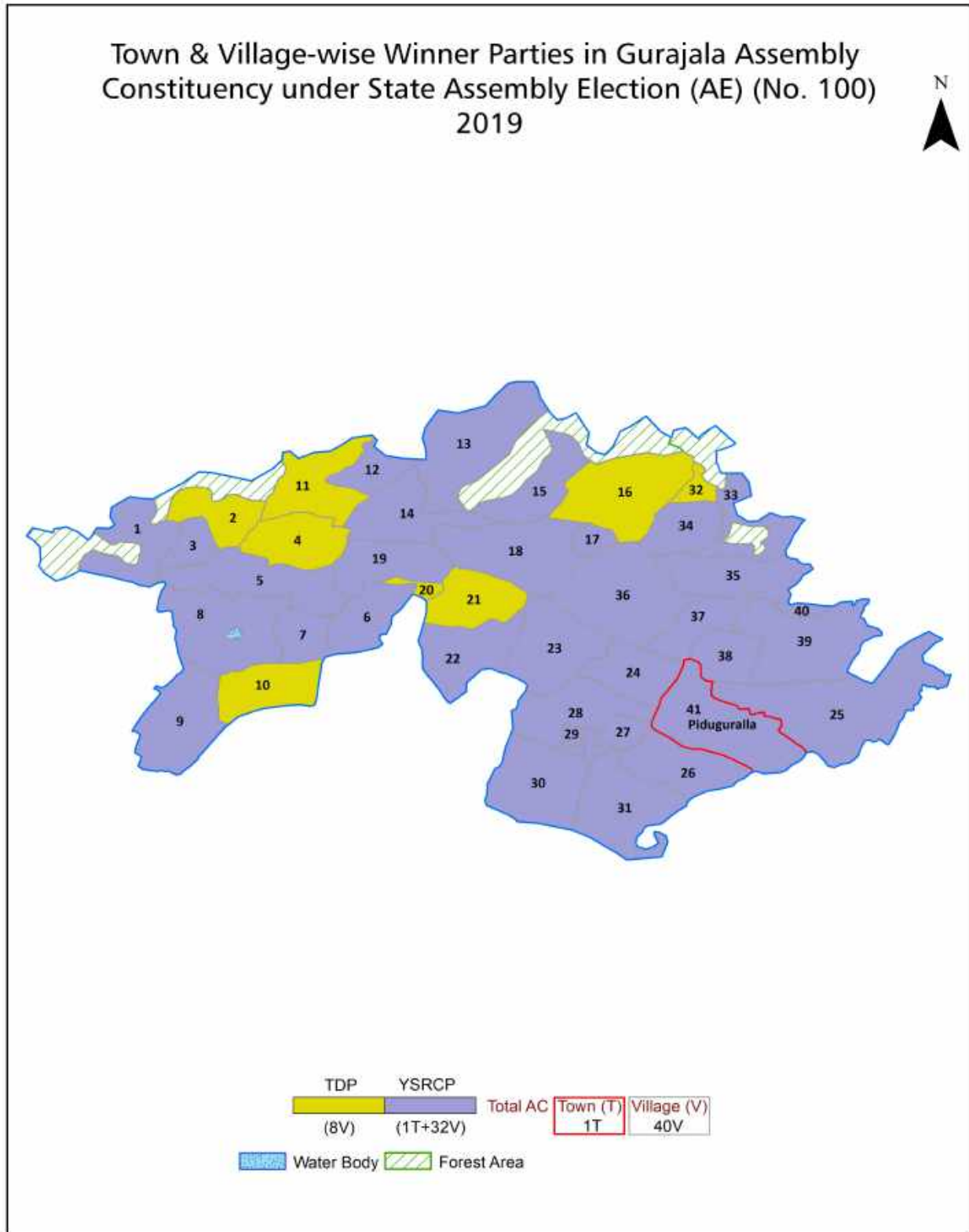
**© Datanet India Pvt. Ltd.**

All rights reserved. No part of this book may be reproduced, stored in a retrieval system or transmitted in any form or by any means, mechanical photocopying, photographing, scanning, recording or otherwise without the prior written permission of the publisher. Please refer to Disclaimer at page no. 230 for the use of this publication.

Printed in India

No.	Particulars	Page No.
	<b>Introduction</b>	
1	Assembly Constituency - (Vidhan Sabha) at a Glance   Features of Assembly as per Delimitation Commission of India (2008)	1-2
	<b>Location and Political Maps</b>	
2	Location Map   Boundaries of Assembly Constituency - (Vidhan Sabha) in District   Boundaries of Assembly Constituency under Parliamentary Constituency - (Lok Sabha)   Town & Village-wise Winner Parties- 2024-PE, 2024-AE, 2019-PE, 2019-AE, 2014-PE, 2014-AE, 2009-PE and 2009-AE	3-11
	<b>Administrative Setup (2011)</b>	
3	District   Sub-district   Towns   Villages   Inhabited Villages   Uninhabited Villages   Village Panchayat   Intermediate Panchayat	12-14
	<b>Demographics (2011)</b>	
4	Population   Households   Rural/Urban Population   Towns and Villages by Population Size   Sex Ratio (Total & 0-6 Years)   Religious Population   Social Population   Literacy Rate	15-16
	<b>Electoral Features</b>	
5	Important Dates of Last Elections Held   Electors by Gender   Service Electors   Voters   Voters Turnout   Polling Stations & Average Number of Electors per Polling Station   Electors by Age Group   Present Elected Representatives	17-22
	<b>Historical Summary Election Results</b>	
6	Vote Share of Major Parties   Winning Margin (Number & Percentage)   Polarity of Parties   Summary Result of Assembly Segment of Parliamentary Elections 2024, 2019, 2014, 2009, 2004 and 1999   Summary Result of Assembly Elections 2024, 2019, 2014, 2009, 2004, 1999, 1994, 1989, 1985, 1983, 1978, 1972, 1967, 1962 and 1955	23-45
	<b>Polling Station Level Election Results</b>	
7	Name and Number of Polling Station 2024-PE, 2024-AE, 2019-PE, 2019-AE, 2014-PE, 2014-AE, 2009-PE and 2009-AE   Polling Station-wise Electoral, Voter & Voter Turnout 2024-PE, 2024-AE, 2019-PE, 2019-AE, 2014-PE, 2014-AE, 2009-PE and 2009-AE   Polling Station wise Elections Results 2024-PE, 2024-AE, 2019-PE, 2019-AE, 2014-PE, 2014-AE, 2009-PE and 2009-AE	46-208
	<b>Share of Assembly Constituency</b>	
8	Share of Assembly Constituency - (Vidhan Sabha) in State, District and Parliamentary Constituency - (Lok Sabha)	209
	<b>Socio-Economic Amenities (2011)</b>	
9	Access to Administrative Units   Agricultural, Manufacturing and Industrial Commodities   Demographic Indicators   Education   Health & Manpower   Drinking Water Supply   Sanitation   Entertainment and Recreations Infrastructure   Power   Food Allocation Distribution and Marketing of Agriculture Commodities Infrastructure   Transport and Road Infrastructure   Communication   Banking and Financial Services   Land Use   Irrigation Source	211-225
10	<b>Abbreviation &amp; Sources</b>	227-228
11	<b>Disclaimer</b>	230

Location & Political Map



## Administrative Setup

### List of Village Panchayat & Intermediate Panchayat (Block) Name - 2011

Village Name	Village Panchayat Name	Intermediate Panchayat Name
Akurajupalle	Akurajupalli	Machavaram
Alugumallipadu	-	Dachepalle
Bhatrupalem	Bhatrupalem	Dachepalle
Chennayapalem	Chennayapalem	Machavaram
Cherlagudi Padu	Cheralagudipadu	Gurazala
China Agraharam	China Agraharam	Piduguralla
Dachepalle	-	Dachepalle
Daida	Daida	Gurazala
Gamalapadu	Gamalapadu	Dachepalle
Gangavaram	Gangavaram	Gurazala
Gogulapadu	Bodawada	Gurazala
Gottimukkala	Gottimukkala	Gurazala
Gurazala	-	Gurazala
Guttikonda	Guttikonda	Piduguralla
Janapadu	Janapadu	Piduguralla
Julakallu	Julakallu	Piduguralla
Kamepalle	Brahmanapalli	Piduguralla
Karalapadu	Ayyappa Nagar	Piduguralla
Kesanapalle	Kesanapalli	Dachepalle
Konanki	Konanki	Piduguralla
Machavaram	Gangireddypalem	Machavaram
Madinapadu	Kothuru	Dachepalle
Madugula	Madugula	Gurazala
Mallavolu	Mallavolu	Machavaram
Mutyalampadu	Mutyalampadu	Dachepalle
Nadikudi	-	Dachepalle
Pallegunta	Ambapuram	Gurazala
Peda Agraharam	Peda Agraharam	Piduguralla
Pedagarlapadu	Pedagarlapadu	Dachepalle

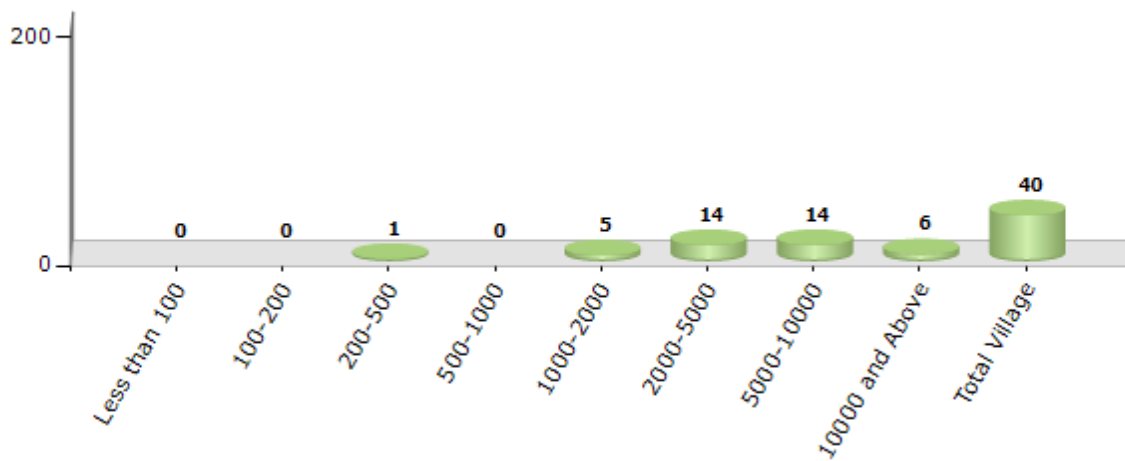
Contd....

## Demographics

### Number of Villages by Population Size - 2011

Less than 100	100-200	200-500	500-1000	1000-2000	2000-5000	5000-10000	10000 and Above	Total Village
0	0	1	0	5	14	14	6	40

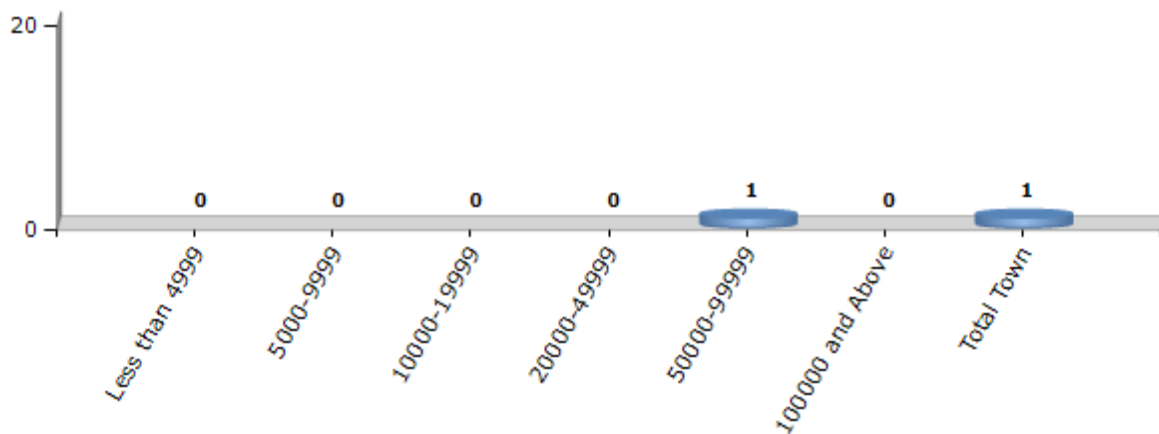
Number of Villages by Population Size - 2011



### Number of Towns by Population Size - 2011

Less than 4999	5000-9999	10000-19999	20000-49999	50000-99999	100000 and Above	Total Town
0	0	0	0	1	0	1

Number of Towns by Population Size - 2011

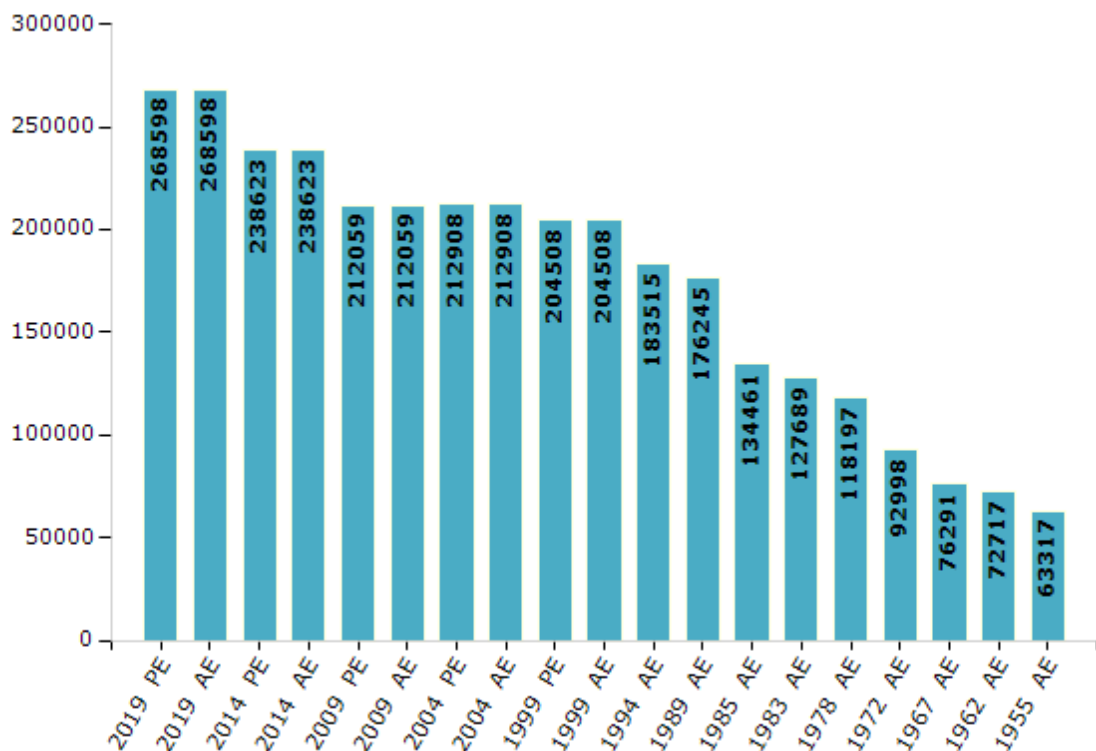


## Electoral Features

### Electors by Male & Female

Year	Male	Female	Others	Total	Year	Male	Female	Others	Total
2019 PE	131719	136825	54	268598	1994 AE	91385	92130	-	183515
2019 AE	131719	136825	54	268598	1989 AE	87783	88462	-	176245
2014 PE	117846	120745	32	238623	1985 AE	65948	68513	-	134461
2014 AE	117846	120745	32	238623	1983 AE	62369	65320	-	127689
2009 PE	104093	107966	-	212059	1978 AE	57526	60671	-	118197
2009 AE	104093	107966	-	212059	1972 AE	45835	47163	-	92998
2004 PE	105051	107857	-	212908	1967 AE	-	-	-	76291
2004 AE	105051	107857	-	212908	1962 AE	-	-	-	72717
1999 PE	102167	102341	-	204508	1957 AE	-	-	-	-
1999 AE	102167	102341	-	204508	1955 AE	-	-	-	63317

Number of Electors



Note : AE : Assembly Election, PE : Assembly Segment of Parliamentary Election



## Historical Summary Election Results

### Summary Result of Assembly Election - 2014

Candidate Name	Party	Votes	Votes %
Yarapathineni Srinivasa Rao	TDP	94827	48.85
Janga Krishna Murthy	YSRCP	87640	45.15
Bandla Space-Ship	IND	1894	0.98
Anam Sanjeeva Reddy	INC	1783	0.92
Udaia Kumar Musuku	ICSP	1739	0.9
Bali Reddy Nandyala	IND	803	0.41
Gaddam Srinivasa Rao	JAP	584	0.3
Nagendra Yobu	BSP	557	0.29
Mangeswara Rao Vemuluri	PPOI	479	0.25
Mummadi Balarama Krishna	IND	430	0.22
Muppalla Srinivasa Rao	IND	394	0.2
Kola Appi Reddy	JaSPa	353	0.18
Vattepu Mariyadasu	IND	353	0.18
Jagadala Nageswara Rao	IND	271	0.14
Chitimala Lakshmana Rao	IND	262	0.13
Challa Sanjeeva Raju	IND	254	0.13
Saranu Venkateswara Vara Prasad	IND	193	0.1
Yaramala Atchamma	MCPI	158	0.08
Konaganti Seshi Reddy	IND	149	0.08
Kathi Prasad	IND	128	0.07
Gali Jagan	IND	128	0.07
Singaraiah Jangala	SP	93	0.05
Shiak Siddaiah	AIPP	82	0.04
Ananthavarapu Venkata Subramanya Chari	IND	79	0.04
	NOTA	479	0.25

## Polling Station Level Election Results

### Number and Name of Polling Stations (PS) (2019 AE)

Number of Polling Stations	Name of Polling Stations	Number of Polling Stations	Name of Polling Stations
1	Mandal Parishad Upper Primary School East Side Room Gottimukkala	22	Zilla Parishad Girls High School, 10th Class Room Gurajala
2	M.P.U.P. s, North Side West Room Gottimukkala	23	Zilla Parishad Girls High School, Community Hall Gurajala
3	Mandal Parishad Primary School Samadanampeta H/O Gottimukkala	24	Govt. High School, 10th Class Room Gurajala
4	Z.P.H. School, 9th Class (Telugu Medium) Telukutla	25	M.P.P. School, North Side East Room, Putta Bavi Gurajala
5	Mandal Parishad Primary School Telukutla	26	M.P.P. School, North Side West Room (Puttabavi) Gurajala
6	M.P.P. School, North Side East Room Telukutla	27	M.P.P. School, North Side Room Gurajala
7	M.P.P. School, West Room in North Part Daida	28	M.P.P. School (Hindu), East Side, Room No. 1 Gurajala
8	Mandal Parishad Primary School, East Room Daida	29	Mandal Parishad Primary School (Hindu), 1Class Room Gurajala
9	M.P.P. School, East Side Room Daida	30	M.P.P. School (Hindu) East Side Room Gurajala
10	M.P.P. Schhol North Side Room Daida	31	Mandal Parishad Primary School (Urdu), Ground Floor Gurajala
11	Z.P.H.S.Northern Room Pulipadu	32	M.P.E.S. Easteren Side Gurajala
12	Z.P.H. School, Additional Building North Side Room Pilipadu	33	Mandal Parishad Primary School, East Part Gurajala
13	Z.P.H.S. Middle Room Pulipadu	34	Mandal Parishad Primary School, West Part, Gurajala
14	Z.P.H.S.Southeren Side Room Pulipadu	35	Govt. High School, 9th Class Room Gurajala
15	Z.P.H.S. Southeren Side 2nd Room Pulipadu	36	Govt. High School, Addl.Class Rooms Building, Gurazala Village & Mandal
16	Z.P.H. School, Additional Building South Side Room Pulipadu	37	Govt. High School, 6th Class Room Gurajala
17	Mandal Parishad Primary School Pulipadu	38	Z.P.H. School, 9th Class (Telugu Medium) Room Janga Maheswara Puram
18	Mandal Parishad Upper Primary School, Eastern Room Gangavaram	39	Z.P.H. School, 10th Class (English Medium) Room Janga Maheswara Puram
19	Mandal Parishad Upper Primary School, Western Room Gangavaram	40	Z.P.H. School, South Side 10th Class Room, Gurajala
20	Zilla Parishad Girls High School, 7th Class Room Gurajala	41	Z.P.H. School, 7th Class (English Medium) Room Janga Maheswara Puram
21	Zilla Parishad Girls High School, 6th Class Room Gurajala	42	Mandal Parishad Primary School, I Class Room Janga Maheswara Puram

Contd....

Polling Station Level Election Results

Polling Station-wise Votes Secured by Overall Top Five Parties in Gurajala Assembly in Assembly Election (AE) under Narasaraopet Parliamentary Constituency in Andhra Pradesh (2019)

Number of Polling Station	Winner - Kasu Mahesh Reddy (YSRCP)	Runner-up - Yarapathineni Srinivasa Rao (TDP)	3rd - Chintalapudi Srinivasa Rao (JnP)	4th - Tiyyagura. Yalamanda Reddy (INC)	5th - Pullaiah Jinugu (BJP)	NOTA	Other	Total Votes Secured
36	281	263	18	4	3	5	2	576
37	374	367	40	8	9	5	4	807
38	764	253	7	8	6	9	5	1052
39	439	156	1	3	0	1	7	607
40	461	177	4	6	1	5	5	659
41	561	302	4	4	3	14	7	895
42	569	210	23	5	4	4	5	820
43	383	451	66	1	2	9	7	919
44	305	394	11	6	4	2	4	726
45	300	557	12	6	7	6	7	895
46	249	239	16	2	2	4	6	518
47	521	361	70	2	6	6	10	976
48	246	583	18	3	8	6	7	871
49	546	410	79	4	4	4	15	1062
50	145	158	11	1	1	1	0	317
51	572	238	13	4	4	6	10	847
52	383	377	19	3	4	10	7	803
53	517	229	30	1	2	5	6	790
54	217	198	3	0	0	0	3	421
55	505	438	15	6	5	14	13	996
56	256	238	35	3	6	2	3	543
57	660	198	83	7	26	6	4	984
58	778	154	24	5	5	1	4	971
59	412	176	3	7	6	5	7	616
60	618	209	5	4	2	8	9	855
61	614	212	1	1	1	1	2	832
62	283	212	2	0	0	1	0	498
63	301	365	291	12	9	5	17	1000
64	472	255	196	5	2	11	13	954
65	358	444	98	7	3	11	9	930
66	189	228	117	2	2	9	12	559
67	373	338	120	7	1	8	5	852
68	281	320	38	1	0	3	7	650
69	404	468	51	3	4	19	8	957
70	150	175	29	3	0	5	2	364

Contd....

## Polling Station Level Election Results

### Winner, Runner-up and 3rd Party Position & Winning Margin According to Polling Stations in Gurajala Assembly in Assembly Election (AE) under Narasaraopet Parliamentary Constituency in Andhra Pradesh (2019)

Polling Station Number	Winner Party	Winner Votes (%)	Runner-up Party	Runner-up Votes (%)	Winning Margin Votes (%)	Third Party	Third Party Votes (%)	Other Votes (%)
75	TDP	458 (50)	YSRCP	416 (45.41)	42 (4.59)	JnP	14 (1.53)	28 (3.06)
76	YSRCP	177 (53.64)	TDP	131 (39.7)	46 (13.94)	JnP	10 (3.03)	12 (3.64)
77	TDP	102 (38.35)	JnP	87 (32.71)	15 (5.64)	YSRCP	70 (26.32)	7 (2.63)
78	YSRCP	572 (63.63)	TDP	233 (25.92)	339 (37.71)	JnP	68 (7.56)	26 (2.89)
79	YSRCP	426 (61.21)	TDP	215 (30.89)	211 (30.32)	JnP	36 (5.17)	19 (2.73)
80	YSRCP	386 (56.43)	TDP	250 (36.55)	136 (19.88)	JnP	18 (2.63)	30 (4.39)
81	YSRCP	367 (64.61)	TDP	159 (27.99)	208 (36.62)	JnP	26 (4.58)	16 (2.82)
82	YSRCP	306 (53.59)	TDP	214 (37.48)	92 (16.11)	JnP	37 (6.48)	14 (2.45)
83	YSRCP	364 (55.24)	TDP	232 (35.2)	132 (20.04)	JnP	41 (6.22)	22 (3.34)
84	YSRCP	269 (50.37)	TDP	208 (38.95)	61 (11.42)	JnP	37 (6.93)	20 (3.75)
85	YSRCP	413 (55.89)	TDP	240 (32.48)	173 (23.41)	JnP	63 (8.53)	23 (3.11)
86	TDP	253 (41.27)	YSRCP	239 (38.99)	14 (2.28)	JnP	96 (15.66)	25 (4.08)
87	YSRCP	277 (47.76)	TDP	203 (35)	74 (12.76)	JnP	83 (14.31)	17 (2.93)
88	YSRCP	293 (42.53)	TDP	236 (34.25)	57 (8.28)	JnP	134 (19.45)	26 (3.77)
89	YSRCP	322 (55.04)	TDP	206 (35.21)	116 (19.83)	JnP	41 (7.01)	16 (2.74)
90	YSRCP	311 (57.59)	TDP	194 (35.93)	117 (21.66)	JnP	26 (4.81)	9 (1.67)
91	YSRCP	289 (57.68)	TDP	173 (34.53)	116 (23.15)	JnP	11 (2.2)	28 (5.59)
92	YSRCP	409 (41.78)	JnP	373 (38.1)	36 (3.68)	TDP	170 (17.36)	27 (2.76)
93	YSRCP	225 (56.11)	JnP	92 (22.94)	133 (33.17)	TDP	83 (20.7)	1 (0.25)
94	YSRCP	284 (48.38)	TDP	172 (29.3)	112 (19.08)	JnP	111 (18.91)	20 (3.41)
95	YSRCP	329 (50.23)	TDP	139 (21.22)	190 (29.01)	JnP	110 (16.79)	77 (11.76)
96	YSRCP	199 (69.82)	TDP	60 (21.05)	139 (48.77)	JnP	18 (6.32)	8 (2.81)
97	YSRCP	203 (47.21)	TDP	169 (39.3)	34 (7.91)	JnP	47 (10.93)	11 (2.56)
98	YSRCP	469 (50.76)	TDP	384 (41.56)	85 (9.2)	JnP	30 (3.25)	41 (4.44)
99	TDP	212 (50)	YSRCP	155 (36.56)	57 (13.44)	JnP	37 (8.73)	20 (4.72)
100	TDP	152 (40.21)	JnP	116 (30.69)	36 (9.52)	YSRCP	97 (25.66)	13 (3.44)
101	YSRCP	612 (59.94)	TDP	386 (37.81)	226 (22.13)	JnP	8 (0.78)	15 (1.47)
102	YSRCP	546 (52.75)	TDP	459 (44.35)	87 (8.4)	JnP	4 (0.39)	26 (2.51)
103	YSRCP	485 (60.78)	TDP	250 (31.33)	235 (29.45)	JnP	36 (4.51)	27 (3.38)
104	YSRCP	481 (65.18)	TDP	212 (28.73)	269 (36.45)	JnP	30 (4.07)	15 (2.03)
105	YSRCP	632 (60.42)	TDP	356 (34.03)	276 (26.39)	JnP	17 (1.63)	41 (3.92)
106	YSRCP	314 (59.36)	TDP	203 (38.37)	111 (20.99)	JnP	5 (0.95)	7 (1.32)
107	YSRCP	411 (55.24)	TDP	314 (42.2)	97 (13.04)	JnP	6 (0.81)	13 (1.75)
108	YSRCP	498 (52.7)	TDP	420 (44.44)	78 (8.26)	JnP	13 (1.38)	14 (1.48)
109	YSRCP	465 (50.32)	TDP	435 (47.08)	30 (3.24)	JnP	9 (0.97)	15 (1.62)
110	TDP	257 (53.21)	YSRCP	219 (45.34)	38 (7.87)	JnP	2 (0.41)	5 (1.04)
111	TDP	407 (55.45)	YSRCP	308 (41.96)	99 (13.49)	BJP	7 (0.95)	12 (1.63)

Contd....

## Socio-Economic Amenities - Rural

### Access to Education Facilities

Particulars	Number of Villages (% of Population)				
	Available	Not Available	If Not Available (Distance of Nearest Facility)		
			A	B	C
Govt. Primary School	40 (100)	0 (0)	0 (0)	0 (0)	0 (0)
Private Primary School	14 (55)	26 (45)	0 (0)	0 (0)	0 (0)
Govt. Middle School	34 (92)	6 (8)	3 (2)	1 (0)	0 (0)
Private Middle School	12 (50)	28 (50)	0 (0)	0 (0)	0 (0)
Govt. Secondary School	20 (71)	20 (29)	10 (11)	5 (7)	3 (6)
Private Secondary School	8 (37)	32 (63)	0 (0)	0 (0)	0 (0)
Govt. Senior Secondary School	2 (18)	38 (82)	4 (14)	14 (29)	11 (19)
Private Senior Secondary School	1 (4)	39 (96)	0 (0)	6 (14)	2 (3)
Govt. Arts and Science Degree College	0 (0)	40 (100)	0 (0)	0 (0)	0 (0)
Private Arts and Science Degree College	2 (18)	38 (82)	4 (14)	15 (30)	19 (38)
Govt. Engineering College	0 (0)	40 (100)	0 (0)	0 (0)	0 (0)
Private Engineering College	0 (0)	40 (100)	0 (0)	0 (0)	40 (100)
Govt. Medicine College	0 (0)	40 (100)	0 (0)	0 (0)	40 (100)
Private Medicine College	0 (0)	40 (100)	0 (0)	0 (0)	0 (0)
Govt. Management Institute	0 (0)	40 (100)	0 (0)	0 (0)	0 (0)
Private Management Institute	0 (0)	40 (100)	0 (0)	0 (0)	40 (100)
Govt. Polytechnic	0 (0)	40 (100)	0 (0)	0 (0)	10 (26)
Private Polytechnic	1 (8)	39 (92)	3 (9)	5 (9)	21 (48)
Govt. Vocational Training School/ITI	0 (0)	40 (100)	0 (0)	0 (0)	28 (70)
Private Vocational Training School/ITI	1 (8)	39 (92)	3 (9)	5 (9)	3 (4)
Govt. Non Formal Training Centre	0 (0)	40 (100)	0 (0)	0 (0)	40 (100)
Private Non Formal Training Centre	0 (0)	40 (100)	0 (0)	0 (0)	0 (0)
Govt. School For Disabled	0 (0)	40 (100)	0 (0)	0 (0)	40 (100)
Private School For Disabled	0 (0)	40 (100)	0 (0)	0 (0)	0 (0)
Government Others	0 (0)	40 (100)	0 (0)	0 (0)	0 (0)
Private Others	0 (0)	40 (100)	0 (0)	0 (0)	0 (0)

Note : Distance A : Less than 5 km; B : Between 5-10 km; C : 10+ km.; Source : Data Analysis is based on 2011 Census.

## DISCLAIMER

The Terms of Use and Disclaimer of Datanet India Private Limited (hereinafter referred to as "Datanet") for use of this analysis report of **Gurajala Assembly Constituency (Gurajala Vidhan Sabha) :-**

1. **Assembly Factbook™** is a Registered Trade Mark owned by Datanet.
2. All the maps are sketched and graphical representation only and have not been drawn to the scale and also not to represent the actual geographical area or boundary of the unit.
3. The data for the aforesaid analysis is based on authentic sources and has been culled from the various publications of Census, CSO and NSSO for district and block level data, various central and state government departments, Central & State Elections Commissions and the concerned Returning Officers' releases, Electoral Rolls, Election results and allied publications, internal assessment, surveys, estimates and analysis. Therefore, certain adjustment of data at micro level may have been done to arrive closer to the macro data.
4. Data have been provided on an "As Is" and "As AVAILABLE" basis
5. The colours shown in the maps or diagram and charts of a particular party, alliance or AC are indicative and do not represent them.
6. This publication which includes maps, sheets, graphs and data would be the property under copyright of Datanet only. The user may use these for its internal study, analysis and research purposes. It's public display, re-selling or any commercial uses by the user are not allowed.
7. Datanet has taken due care and caution in compilation and processing of data and allied information, but does not guarantee the accuracy, adequacy or completeness of any information/analysis and will be not responsible for any errors or omissions or for the results obtained from the use of such information/analysis.
8. All the contents for the publication have been culled from various authentic sources and Datanet reasonably believes such sources to be reliable, but does not make any representations, express or implied as to the accuracy or fitness of use of such information. The information or contents of the information/analysis do not constitute advice and should not be relied upon in making (or refraining from making) any decision. Any reliance placed upon the information provided by Datanet is the sole responsibility and strictly at the user's risk.
9. In no event will Datanet be liable for any damages (including, without limitation, damages for loss of business projects, or loss of profits) arising in contract, tort or otherwise from the use of or inability to use any of its contents, or from any action taken (or refrained from being taken) as a result of using the analysis or any of its contents. Datanet its directors, owners, editors, officials, employees, distributor and agents or any associate will not be liable for any errors in the information contained or any consequences arising from the use of the contents of the provided information/analysis.
10. If any provision of these terms and conditions is held invalid or illegal or unenforceable for any reason by any court of competent jurisdiction, such provision shall be severed and the remainder of provisions of the terms and conditions shall continue in full force and effect as if the Term of Use had been executed with the invalid, illegal or unenforceable provision eliminated.
11. If there are any discrepancies in the information provided, please bring it to attention of Datanet for suitable rectification measures.

**Buy Online This Complete Book At  
Datanet India eBooks Store**

[www.indiastatpublications.com](http://www.indiastatpublications.com).

or go directly at

[http://www.indiastatpublications.com/  
Assembly\\_factbook/Andhra\\_Pradesh/Narasaraopet/ Gurajala](http://www.indiastatpublications.com/Assembly_factbook/Andhra_Pradesh/Narasaraopet/Gurajala)

 **indiatatelections**

ISBN : 978-93-6174-684-0



9 789361 746840