



Andhra Pradesh

Assembly Factbook™

Chilakaluripet Assembly Constituency



Key Electoral Data of Chilakaluripet
Assembly Constituency (Vidhan Sabha)



indiastatpublications

Andhra Pradesh

Assembly Factbook™

Chilakaluripet Assembly Constituency



Chilakaluripet Vidhan Sabha

Editor & Director

Dr. R.K. Thukral

Research Editor

Dr. Shafeeq Rahman

Compiled, Researched and Published by Datanet India Pvt. Ltd.

D-100, 1st Floor,

Okhla Industrial Area, Phase-I,
New Delhi- 110020.

Ph.: 91-11- 43580781-84

Email : support@indiastatpublications.com

Website : www.indiastatelections.com

Online Book Store :

www.indiastatpublications.com

Report No. : AFB/AP-096-0123

ISBN : 978-93-86662-03-3

First Edition : January, 2018

Sixth Updated Edition : January, 2023

Price : Rs. 11500/-

US\$ 310

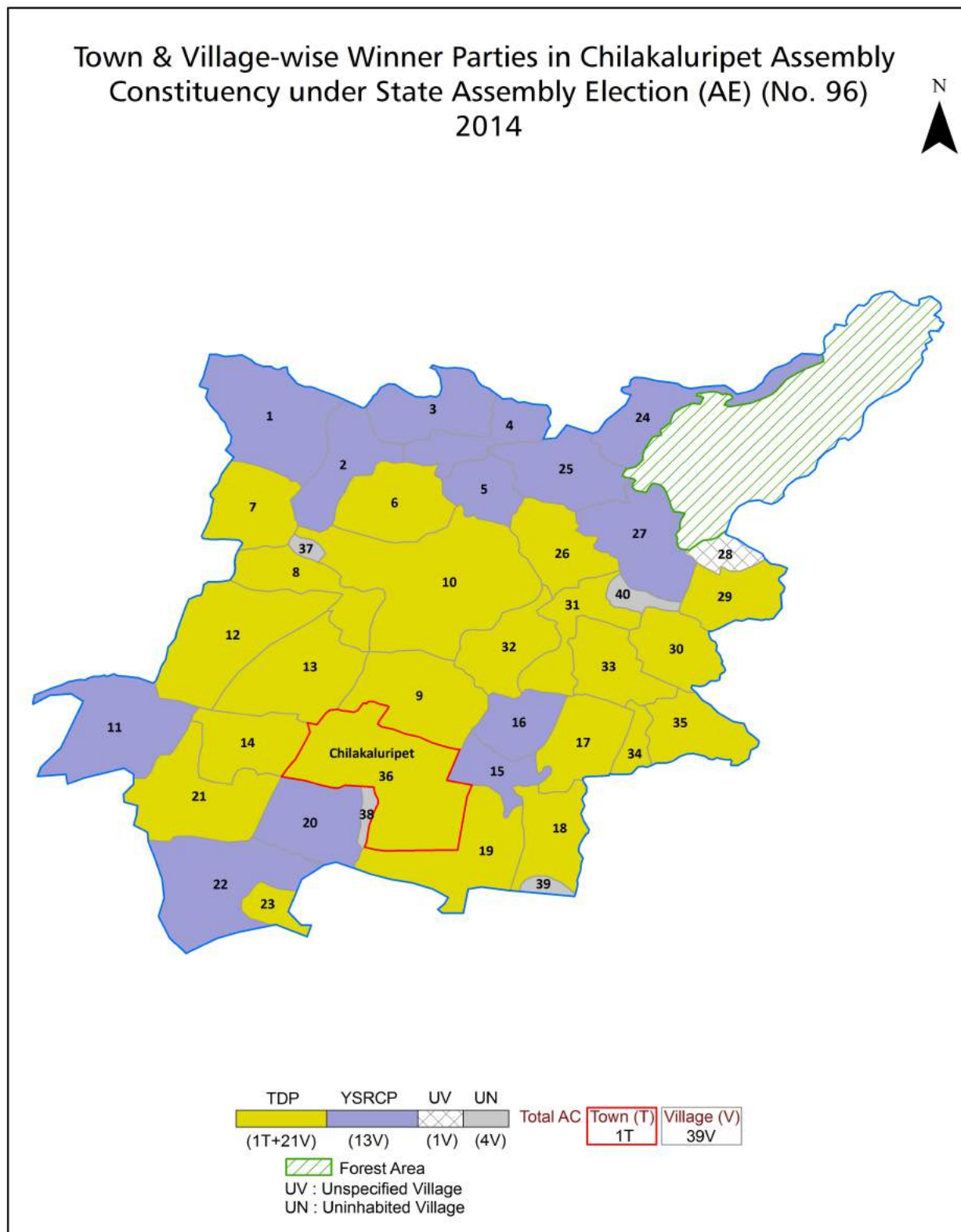
© Datanet India Pvt. Ltd.

All rights reserved. No part of this book may be reproduced, stored in a retrieval system or transmitted in any form or by any means, mechanical photocopying, photographing, scanning, recording or otherwise without the prior written permission of the publisher. Please refer to Disclaimer at page no. 209 for the use of this publication.

Printed in India

No.	Particulars	Page No.
	Introduction	
1	Assembly Constituency - (Vidhan Sabha) at a Glance Features of Assembly as per Delimitation Commission of India (2008)	1-2
	Location and Political Maps	
2	Location Map Boundaries of Assembly Constituency - (Vidhan Sabha) in District Boundaries of Assembly Constituency under Parliamentary Constituency - (Lok Sabha) Town & Village-wise Winner Parties- 2019-PE, 2019-AE, 2014-PE, 2014-AE, 2009-PE and 2009-AE	3-11
	Administrative Setup (2011)	
3	District Sub-district Towns Villages Inhabited Villages Uninhabited Villages Village Panchayat Intermediate Panchayat	12-15
	Demographics (2011)	
4	Population Households Rural/Urban Population Towns and Villages by Population Size Sex Ratio (Total & 0-6 Years) Religious Population Social Population Literacy Rate	16-17
	Electoral Features	
5	Important Dates of Last Elections Held Electors by Gender Service Electors Voters Voters Turnout Polling Stations & Average Number of Electors per Polling Station Electors by Age Group Present Elected Representatives	18-23
	Historical Summary Election Results	
6	Vote Share of Major Parties Winning Margin (Number & Percentage) Polarity of Parties Summary Result of Assembly Segment of Parliamentary Elections 2019, 2014, 2009, 2004 and 1999 Summary Result of Assembly Elections 2019, 2014, 2009, 2004, 1999, 1994, 1989, 1985, 1983, 1978, 1972 and 1967	24-44
	Polling Station Level Election Results	
7	Name and Number of Polling Station 2019-PE, 2019-AE, 2014-PE, 2014-AE, 2009-PE and 2009-AE Polling Station-wise Electoral, Voter & Voter Turnout 2019-PE, 2019-AE, 2014-PE, 2014-AE, 2009-PE and 2009-AE Polling Station wise Elections Results 2019-PE, 2019-AE, 2014-PE, 2014-AE, 2009-PE and 2009-AE	45-187
	Share of Assembly Constituency	
8	Share of Assembly Constituency - (Vidhan Sabha) in State, District and Parliamentary Constituency - (Lok Sabha)	188
	Socio-Economic Amenities (2011)	
9	Access to Administrative Units Agricultural, Manufacturing and Industrial Commodities Demographic Indicators Education Health & Manpower Drinking Water Supply Sanitation Entertainment and Recreations Infrastructure Power Food Allocation Distribution and Marketing of Agriculture Commodities Infrastructure Transport and Road Infrastructure Communication Banking and Financial Services Land Use Irrigation Source	190-204
10	Abbreviation & Sources	206-207
11	Disclaimer	209

Location & Political Map



Administrative Setup

List of Village Panchayat & Intermediate Panchayat (Block) Name - 2011

Village Name	Village Panchayat Name	Intermediate Panchayat Name
Boppudi	Boppudi	Chilakaluripet H/O.Purushotha Patnam
Chandavaram	Chandavaram, Bukkapuram	Nadendla
Chirumamilla	Chirumamilla	Nadendla
Edavalli	Edavalli, Kattubadivaripalem	Chilakaluripet H/O.Purushotha Patnam
Edlapadu	Edlapadu, Dintenapadu	Edlapadu
Ganapavaram	Ganapavaram	Nadendla
Gorijavolu	Gorijavolu	Nadendla
Gottipadu	Gottipadu	Chilakaluripet H/O.Purushotha Patnam
Govindapuram	Govindapuram, Gangannapalem (H), Kammaripalem	Chilakaluripet H/O.Purushotha Patnam
Irlapadu	Irlapadu, Abimeenasahbapalem, Appapuram	Nadendla
Jaladi	Jaladi, Gaggapuram	Edlapadu
Kanuparru	Kanuparru	Nadendla
Karuchola	Karuchola, Guttavaripalem	Edlapadu
Kavuru	Kavuru, Lingamguntla	Chilakaluripet H/O.Purushotha Patnam
Kondaveedu	Kondaveedu, Kota, Kothapalem, Singiskhanpet	Edlapadu
Kukkapallevaripalem	Kukkapallevaripalem	Chilakaluripet H/O.Purushotha Patnam
Manukondavaripalem	Manukondavaripalem, Dandamudi (H)	Chilakaluripet H/O.Purushotha Patnam
Marripalem	Unnava	Edlapadu
Murikipudi	Murikipudi, Ramachandrapuram	Chilakaluripet H/O.Purushotha Patnam
Mydavolu	Mydavolu, Lingaraopalem, Vankayalapadu	Edlapadu
Nadendla	Nadendla, Endugumpalem	Nadendla
Pasumarru (R)	Pasumarru	Chilakaluripet H/O.Purushotha Patnam
Pothavaram	Pothavaram	Chilakaluripet H/O.Purushotha Patnam
Rajapeta	Rajapeta, Gopalavaripalem, Maddirala	Chilakaluripet H/O.Purushotha Patnam
Sandepudi	Sandepudi	Edlapadu
Sankurathripadu	Sankurathripadu, Jangalapalle	Nadendla
Satuluru	Satuluru	Nadendla
Solasa	Solasa	Edlapadu
Thatapudi	Thatapudi	Chilakaluripet H/O.Purushotha Patnam

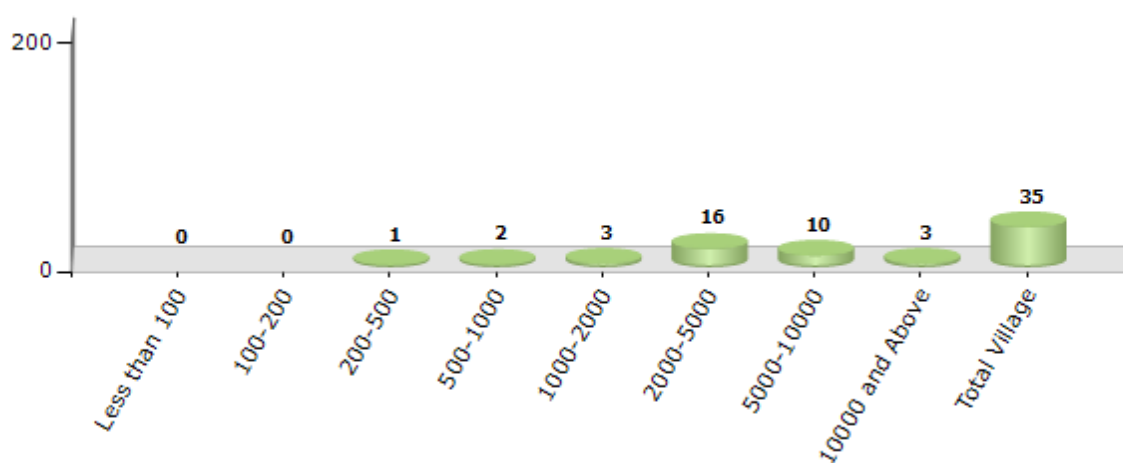
Contd....

Demographics

Number of Villages by Population Size - 2011

Less than 100	100-200	200-500	500-1000	1000-2000	2000-5000	5000-10000	10000 and Above	Total Village
0	0	1	2	3	16	10	3	35

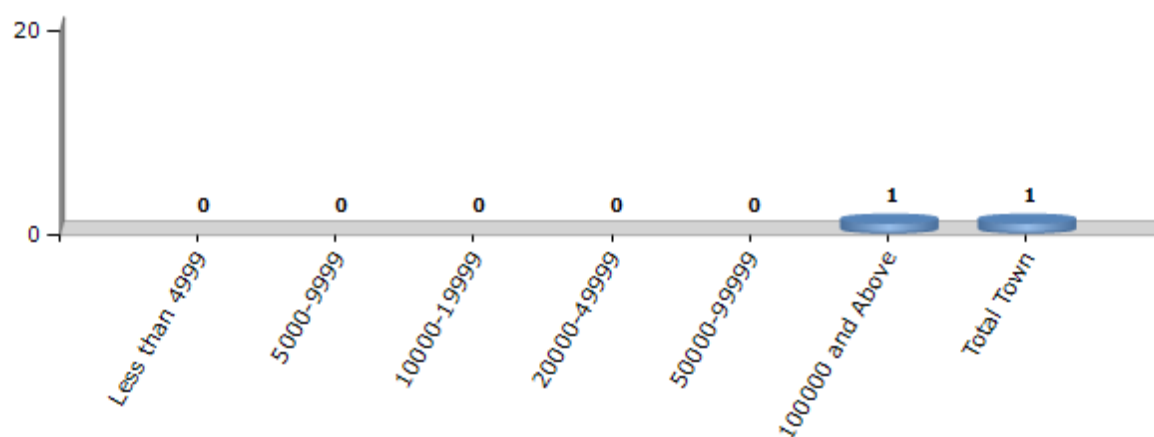
Number of Villages by Population Size - 2011



Number of Towns by Population Size - 2011

Less than 4999	5000-9999	10000-19999	20000-49999	50000-99999	100000 and Above	Total Town
0	0	0	0	0	1	1

Number of Towns by Population Size - 2011

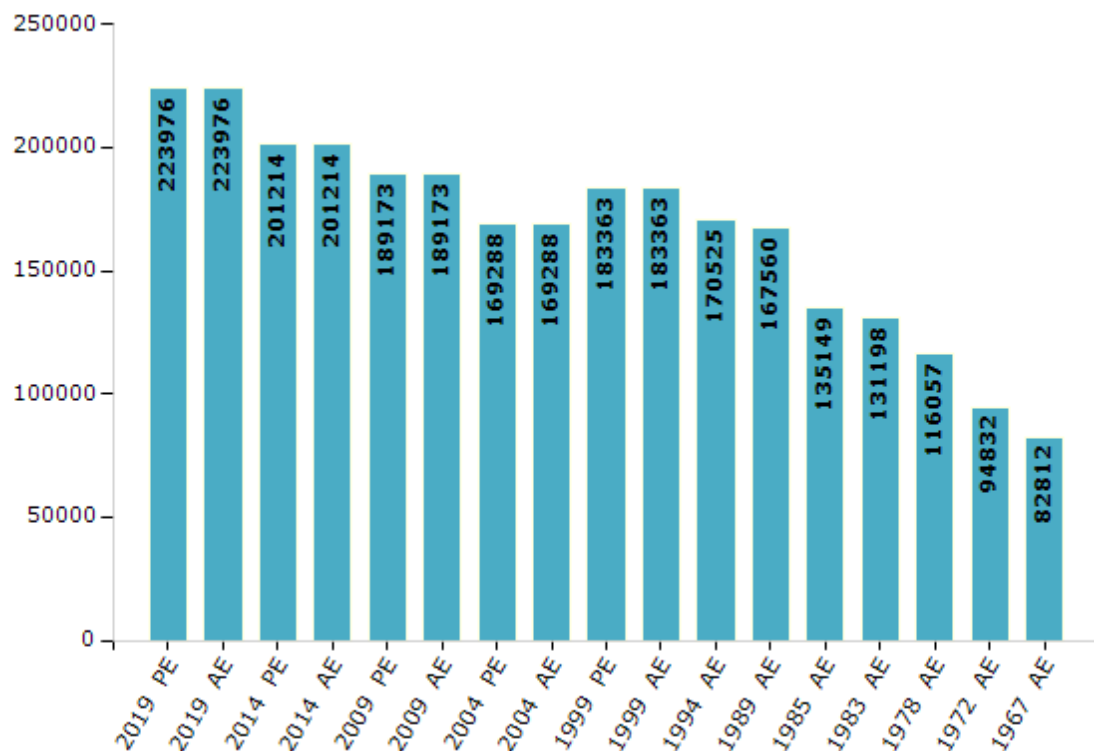


Electoral Features

Electors by Male & Female

Year	Male	Female	Others	Total	Year	Male	Female	Others	Total
2019 PE	107815	116125	36	223976	1994 AE	84583	85942	-	170525
2019 AE	107815	116125	36	223976	1989 AE	83025	84535	-	167560
2014 PE	97675	103523	16	201214	1985 AE	66612	68537	-	135149
2014 AE	97675	103523	16	201214	1983 AE	64633	66565	-	131198
2009 PE	91182	97991	-	189173	1978 AE	58427	57630	-	116057
2009 AE	91182	97991	-	189173	1972 AE	46385	48447	-	94832
2004 PE	82554	86734	-	169288	1967 AE	-	-	-	82812
2004 AE	82554	86734	-	169288	1962 AE	-	-	-	-
1999 PE	90344	93019	-	183363	1957 AE	-	-	-	-
1999 AE	90344	93019	-	183363	1955 AE	-	-	-	-

Number of Electors

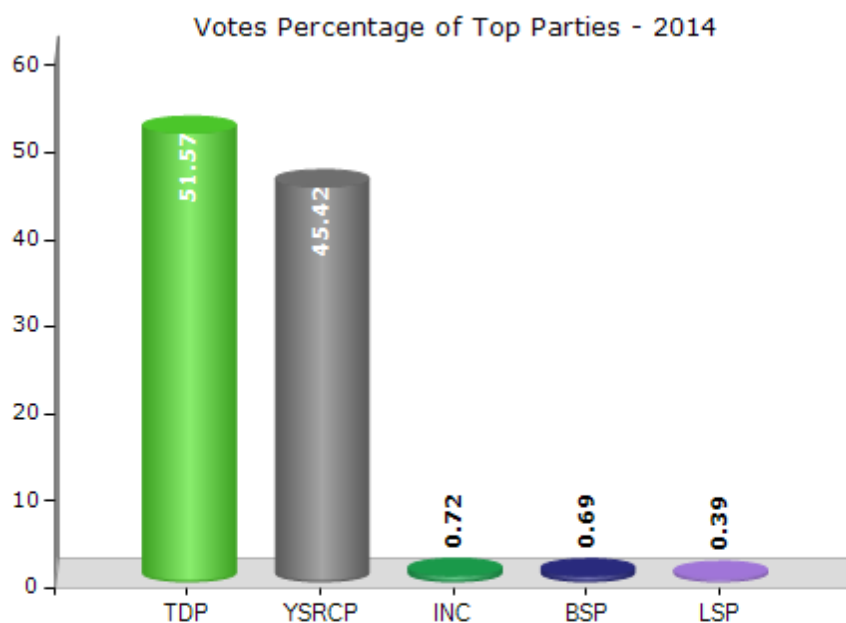


Note : AE : Assembly Election, PE : Assembly Segment of Parliamentary Election

Historical Summary Election Results

Summary Result of Assembly Election - 2014

Candidate Name	Party	Votes	Votes %
Prathipati Pulla Rao	TDP	89591	51.57
Marri Rajasekhar	YSRCP	78907	45.42
Dr Muppalla Hanumantha Rao	INC	1259	0.72
Vallepu Edukondalu	BSP	1202	0.69
Madasu Bhanu Prasad	LSP	677	0.39
Pamulapati Hari Babu	PPOI	663	0.38
Chukka Chandra Paul	ICSP	277	0.16
Dr Ankaiah Maddu	ILP(AP)	184	0.11
Meduri Anjaneyulu	JaSPa	167	0.1
Shaik Gouse	IND	103	0.06
Vidadala Kamalendra	IND	87	0.05
Thanuboddi Sundara Ramireddy	IND	64	0.04
Anjaneyulu Kondaveeti	IND	59	0.03
Ponnam Ramanjaneyulu	IND	52	0.03
	NOTA	438	0.25



Polling Station Level Election Results

Number and Name of Polling Stations (PS) (2019 AE)

Number of Polling Stations	Name of Polling Stations	Number of Polling Stations	Name of Polling Stations
1	Guntur Venkatappaiah M.P.P. School Satuluru	22	Kellampalli Bhadrachalam Memorial Z.P.H. School, West Block, 1st Room From Southern Side Ganapavaram
2	Guntur Venkatappaiah M.P.P. School Satuluru	23	M P E.S (Hjb), West Side Room Ganapavaram
3	Zphs West Block 2nd Room From Northern Side (Additional Class Room) Satuluru	24	M.P.P.Adharsha School (Main), North Side Block Ganapavaram
4	Zphs West Block 3rd Room From Northern Side (Additional Class Room) Bandaruvaripalem, Satuluru	25	M.P.P.Aharsha, School (Main), New Building Ganapavaram
5	Illa Parishad High School, South Block, 2nd Room From Eastern Side Bandaruvaripalem, Satuluru	26	Rajyalakshmi Mahila Mandali Bhavanam Ganapavaram
6	Z.P.H. S Nor.Side 1st Room Kanaparru	27	M.P.U.P. School, Santhinagar, East Side Room Ganapavaram
7	M.P.Primary School (Tc), New Building Kanaparru	28	Kellampalli Bhadrachalam Memorial Z.P.H.S. Ganapavaram
8	Zphs South Side 1st Room Kanaparru	29	Mandal Parishad Primary School, Santhinagar, Ganapavaram
9	Mandal Parishad Primary School (Le), Mynampadu Mynampadu H/O Kanaparru	30	Mandal Parishad Primary School, Near Well (Nw), West Block, Noth Side Room Nadendla Sivaru Endugum Palem
10	Mandal Parishad Primary School Irlapadu	31	Mandal Parishad Primary School (Nc), New Building Nadendla Sivaru Endugumpalem
11	Mandal Parishad Primary School (Hw) Irlapadu	32	Mandal Parishad Primary School (He) Southern Nadendla
12	M P (Muslim) Upper Primary, North Room Irlapadu Sivaru Appa Puram	33	Mandal Parishad Development Office, Meeting Hall, Nadendla
13	M P Muslim P.H. School (Urdu) Irlapadu Sivaru Appapuram	34	M.P.P. S. (He) North Side Room Nadendla
14	Zilla Parishad High School Irlapadu Sivar Ameen Saheb Palem	35	M.P.P. School (He) Compound, Teacher Trining Center Nadendla
15	Kellampalli Bhadrachalam Memorial Z.P.H. School, East Block, 1st Room From Northern Side Ganapavaram	36	M.P.P. S (He) Middle Room Nadendla
16	Kellampalli Bhadrachalam Memorial High School, South Block, 2nd Room From Eastern Side Ganapavaram	37	Meeting Room, Gram Panchayat Office Nadendla
17	Kellampalli Bhadrachalam Memorial Z.P.H. School, South Block, 1st Room From Eastern Side Ganapavaram	38	Mandal Resource Meeting Hall, Nadendla
18	Kellampalli Bhadrachalam Memorial High School, South Block, 1st Room From Western Side Ganapavaram	39	M.P.P.S (He) Compound, Anganwadi Center Nadendla
19	Kellampalli Bhadrachalam Memorial Z.P.H. School, South Block, 2nd Room From Western Side Ganapavaram	40	Zphs Western Side 10th Class Telugu Medium Room, Thubadu
20	Kellampalli Bhadrachalam Memorial Z.P.H. School, West Block, 2nd Room From Northern Side Ganapavaram	41	Zphs Western Side 10th Class English Medium Room Thubadu
21	Kellampalli Bhadrachalam Memorial Z.P.H. School, West Block, 1st Room From Northern Side Ganapavaram	42	Mandal Parishad Elementary School (Hw), Northern Side Building Thubadu

Contd....

Polling Station Level Election Results

Polling Station-wise Votes Secured by Overall Top Five Parties in Chilakaluripet Assembly in Assembly Election (AE) under Narasaraopet Parliamentary Constituency in Andhra Pradesh (2019)

Number of Polling Station	Winner - Rajini Vidadala (YSRCP)	Runner-up - Prathipati Pullarao (TDP)	3rd - Nageswara Rao Gade (JnP)	4th - Maddula Radha Krishna (INC)	5th - Annam Sreenivasarao (BJP)	NOTA	Other	Total Votes Secured
36	311	562	4	8	2	2	20	909
37	586	431	3	9	2	2	5	1038
38	347	318	2	7	1	3	7	685
39	309	360	14	5	1	5	7	701
40	409	462	3	10	2	0	3	889
41	460	387	3	8	2	0	8	868
42	568	173	1	3	3	9	8	765
43	328	345	1	8	0	5	3	690
44	488	511	9	4	0	3	5	1020
45	519	491	9	3	0	0	4	1026
46	312	315	10	9	1	9	22	678
47	441	206	21	3	2	1	4	678
48	403	164	34	0	1	1	0	603
49	304	391	4	6	1	8	7	721
50	425	325	5	6	2	1	3	767
51	624	211	3	5	0	1	2	846
52	413	510	59	3	0	0	3	988
53	477	466	6	12	0	4	4	969
54	579	238	7	8	6	2	11	851
55	309	309	0	6	2	1	8	635
56	423	173	1	8	1	2	11	619
57	531	317	2	9	4	5	5	873
58	446	455	69	5	1	2	5	983
59	407	387	12	3	1	2	2	814
60	500	306	20	6	0	8	8	848
61	282	280	2	6	0	1	5	576
62	352	255	29	3	0	0	8	647
63	321	276	51	5	2	8	9	672
64	525	332	19	4	2	4	9	895
65	279	301	11	4	0	1	4	600
66	264	304	2	4	1	2	8	585
67	580	218	13	5	0	2	2	820
68	395	343	13	5	0	3	3	762
69	319	322	2	3	3	7	11	667
70	238	376	3	5	2	5	3	632

Contd....

Polling Station Level Election Results

Winner, Runner-up and 3rd Party Position & Winning Margin According to Polling Stations in Chilakaluripet Assembly in Assembly Election (AE) under Narasaraopet Parliamentary Constituency in Andhra Pradesh (2019)

Polling Station Number	Winner Party	Winner Votes (%)	Runner-up Party	Runner-up Votes (%)	Winning Margin Votes (%)	Third Party	Third Party Votes (%)	Other Votes (%)
75	YSRCP	326 (52.33)	TDP	277 (44.46)	49 (7.87)	INC	6 (0.96)	14 (2.25)
76	TDP	349 (49.79)	YSRCP	326 (46.5)	23 (3.29)	IND (VAK)	8 (1.14)	18 (2.57)
77	YSRCP	481 (77.33)	TDP	121 (19.45)	360 (57.88)	IND (NV)	3 (0.48)	17 (2.73)
78	YSRCP	348 (57.05)	TDP	248 (40.66)	100 (16.39)	INC	4 (0.66)	10 (1.64)
79	YSRCP	416 (51.61)	TDP	361 (44.79)	55 (6.82)	INC	7 (0.87)	22 (2.73)
80	YSRCP	378 (61.17)	TDP	218 (35.28)	160 (25.89)	JnP	8 (1.29)	14 (2.27)
81	YSRCP	346 (50.36)	TDP	307 (44.69)	39 (5.67)	JnP	12 (1.75)	22 (3.2)
82	YSRCP	432 (64.38)	TDP	215 (32.04)	217 (32.34)	JnP	13 (1.94)	11 (1.64)
83	YSRCP	338 (64.14)	TDP	163 (30.93)	175 (33.21)	JnP	12 (2.28)	14 (2.66)
84	TDP	358 (52.42)	YSRCP	278 (40.7)	80 (11.72)	JnP	34 (4.98)	13 (1.9)
85	TDP	582 (59.45)	YSRCP	349 (35.65)	233 (23.8)	JnP	21 (2.15)	27 (2.76)
86	TDP	185 (51.25)	YSRCP	169 (46.81)	16 (4.44)	BJP	2 (0.55)	5 (1.39)
87	YSRCP	356 (58.27)	TDP	221 (36.17)	135 (22.1)	JnP	11 (1.8)	23 (3.76)
88	NV	NV (NV)	NV	NV (NV)	NV (NV)	NV	NV (NV)	NV (NV)
89	YSRCP	298 (50.77)	TDP	266 (45.32)	32 (5.45)	INC	7 (1.19)	16 (2.73)
90	YSRCP	268 (48.82)	TDP	226 (41.17)	42 (7.65)	JnP	18 (3.28)	37 (6.74)
91	TDP	344 (53.67)	YSRCP	266 (41.5)	78 (12.17)	JnP	18 (2.81)	13 (2.03)
92	TDP	649 (72.03)	YSRCP	219 (24.31)	430 (47.72)	INC	8 (0.89)	25 (2.77)
93	YSRCP	361 (52.55)	TDP	297 (43.23)	64 (9.32)	JnP	14 (2.04)	15 (2.18)
94	NV	NV (NV)	NV	NV (NV)	NV (NV)	NV	NV (NV)	NV (NV)
95	YSRCP	526 (56.32)	TDP	400 (42.83)	126 (13.49)	IND (GV)	3 (0.32)	5 (0.54)
96	TDP	304 (66.23)	YSRCP	143 (31.15)	161 (35.08)	JnP	10 (2.18)	2 (0.44)
97	YSRCP	207 (53.21)	TDP	171 (43.96)	36 (9.25)	JnP	3 (0.77)	8 (2.06)
98	TDP	468 (65.92)	YSRCP	226 (31.83)	242 (34.09)	BJP	2 (0.28)	14 (1.97)
99	TDP	403 (60.69)	YSRCP	249 (37.5)	154 (23.19)	JnP	3 (0.45)	9 (1.36)
100	TDP	485 (83.62)	YSRCP	88 (15.17)	397 (68.45)	INC	3 (0.52)	4 (0.69)
101	YSRCP	505 (66.98)	TDP	228 (30.24)	277 (36.74)	JnP	7 (0.93)	14 (1.86)
102	YSRCP	395 (69.66)	TDP	149 (26.28)	246 (43.38)	JnP	8 (1.41)	15 (2.65)
103	TDP	356 (60.34)	YSRCP	226 (38.31)	130 (22.03)	JnP	2 (0.34)	6 (1.02)
104	TDP	502 (57.97)	YSRCP	335 (38.68)	167 (19.29)	JnP	24 (2.77)	5 (0.58)
105	YSRCP	450 (55.35)	TDP	339 (41.7)	111 (13.65)	INC	4 (0.49)	20 (2.46)
106	TDP	467 (64.5)	YSRCP	249 (34.39)	218 (30.11)	INC	3 (0.41)	5 (0.69)
107	YSRCP	399 (49.88)	TDP	391 (48.88)	8 (1)	IND (VAK)	2 (0.25)	8 (1)
108	TDP	445 (50.11)	YSRCP	422 (47.52)	23 (2.59)	JnP	9 (1.01)	12 (1.35)
109	YSRCP	644 (60.24)	TDP	412 (38.54)	232 (21.7)	INC	6 (0.56)	7 (0.65)
110	TDP	213 (80.99)	YSRCP	44 (16.73)	169 (64.26)	INC	4 (1.52)	2 (0.76)
111	TDP	467 (68.18)	YSRCP	192 (28.03)	275 (40.15)	INC	10 (1.46)	16 (2.34)

Contd....

Socio-Economic Amenities - Rural

Access to Education Facilities

Particulars	Number of Villages (% of Population)				
	Available	Not Available	If Not Available (Distance of Nearest Facility)		
			A	B	C
Govt. Primary School	35 (100)	0 (0)	0 (0)	0 (0)	0 (0)
Private Primary School	6 (22)	29 (78)	0 (0)	0 (0)	0 (0)
Govt. Middle School	30 (95)	5 (5)	4 (4)	1 (0)	0 (0)
Private Middle School	6 (32)	29 (68)	0 (0)	0 (0)	0 (0)
Govt. Secondary School	22 (77)	13 (23)	9 (13)	4 (9)	0 (0)
Private Secondary School	3 (13)	32 (87)	0 (0)	0 (0)	0 (0)
Govt. Senior Secondary School	2 (10)	33 (90)	8 (29)	17 (45)	8 (16)
Private Senior Secondary School	0 (0)	35 (100)	0 (0)	0 (0)	0 (0)
Govt. Arts and Science Degree College	0 (0)	35 (100)	2 (5)	9 (18)	1 (2)
Private Arts and Science Degree College	0 (0)	35 (100)	1 (12)	8 (27)	14 (35)
Govt. Engineering College	0 (0)	35 (100)	0 (0)	0 (0)	0 (0)
Private Engineering College	2 (16)	33 (84)	6 (21)	17 (37)	10 (26)
Govt. Medicine College	0 (0)	35 (100)	0 (0)	0 (0)	35 (100)
Private Medicine College	0 (0)	35 (100)	0 (0)	0 (0)	0 (0)
Govt. Management Institute	0 (0)	35 (100)	0 (0)	0 (0)	0 (0)
Private Management Institute	2 (16)	33 (84)	5 (17)	18 (44)	10 (22)
Govt. Polytechnic	0 (0)	35 (100)	3 (18)	12 (31)	13 (34)
Private Polytechnic	0 (0)	35 (100)	0 (0)	3 (10)	4 (8)
Govt. Vocational Training School/ITI	0 (0)	35 (100)	0 (0)	2 (5)	10 (27)
Private Vocational Training School/ITI	0 (0)	35 (100)	3 (18)	15 (40)	5 (10)
Govt. Non Formal Training Centre	0 (0)	35 (100)	3 (18)	17 (45)	15 (37)
Private Non Formal Training Centre	0 (0)	35 (100)	0 (0)	0 (0)	0 (0)
Govt. School For Disabled	0 (0)	35 (100)	0 (0)	0 (0)	35 (100)
Private School For Disabled	0 (0)	35 (100)	0 (0)	0 (0)	0 (0)
Government Others	0 (0)	35 (100)	0 (0)	0 (0)	0 (0)
Private Others	0 (0)	35 (100)	0 (0)	0 (0)	0 (0)

Note : Distance A : Less than 5 km; B : Between 5-10 km; C : 10+ km.; Source : Data Analysis is based on 2011 Census.

DISCLAIMER

The Terms of Use and Disclaimer of Datanet India Private Limited (hereinafter referred to as "Datanet") for use of this analysis report of **Chilakaluripet Assembly Constituency (Chilakaluripet Vidhan Sabha)** :-

1. **Assembly Factbook™** is a Registered Trade Mark owned by Datanet.
2. All the maps are sketched and graphical representation only and have not been drawn to the scale and also not to represent the actual geographical area or boundary of the unit.
3. The data for the aforesaid analysis is based on authentic sources and has been culled from the various publications of Census, CSO and NSSO for district and block level data, various central and state government departments, Central & State Elections Commissions and the concerned Returning Officers' releases, Electoral Rolls, Election results and allied publications, internal assessment, surveys, estimates and analysis. Therefore, certain adjustment of data at micro level may have been done to arrive closer to the macro data.
4. Data have been provided on an "As Is" and "As AVAILABLE" basis
5. The colours shown in the maps or diagram and charts of a particular party, alliance or AC are indicative and do not represent them.
6. This publication which includes maps, sheets, graphs and data would be the property under copyright of Datanet only. The user may use these for its internal study, analysis and research purposes. It's public display, re-selling or any commercial uses by the user are not allowed.
7. Datanet has taken due care and caution in compilation and processing of data and allied information, but does not guarantee the accuracy, adequacy or completeness of any information/analysis and will be not responsible for any errors or omissions or for the results obtained from the use of such information/analysis.
8. All the contents for the publication have been culled from various authentic sources and Datanet reasonably believes such sources to be reliable, but does not make any representations, express or implied as to the accuracy or fitness of use of such information. The information or contents of the information/analysis do not constitute advice and should not be relied upon in making (or refraining from making) any decision. Any reliance placed upon the information provided by Datanet is the sole responsibility and strictly at the user's risk.
9. In no event will Datanet be liable for any damages (including, without limitation, damages for loss of business projects, or loss of profits) arising in contract, tort or otherwise from the use of or inability to use any of its contents, or from any action taken (or refrained from being taken) as a result of using the analysis or any of its contents. Datanet its directors, owners, editors, officials, employees, distributor and agents or any associate will not be liable for any errors in the information contained or any consequences arising from the use of the contents of the provided information/analysis.
10. If any provision of these terms and conditions is held invalid or illegal or unenforceable for any reason by any court of competent jurisdiction, such provision shall be severed and the remainder of provisions of the terms and conditions shall continue in full force and effect as if the Term of Use had been executed with the invalid, illegal or unenforceable provision eliminated.
11. If there are any discrepancies in the information provided, please bring it to attention of Datanet for suitable rectification measures.

Buy Online This Complete Book At
Datanet India eBooks Store

www.indiastatpublications.com

or go directly at

[http://www.indiastatpublications.com/
Assembly_factbook/Andhra_Pradesh/Narasaraopet/
Chilakaluripet](http://www.indiastatpublications.com/Assembly_factbook/Andhra_Pradesh/Narasaraopet/Chilakaluripet)

 **indiastat**elections

