



Andhra Pradesh

# Assembly Factbook™

Srisailam Assembly Constituency



Key Electoral Data of Srisailam  
Assembly Constituency (Vidhan Sabha)

Andhra Pradesh

# **Assembly Factbook™**

Srisailam Assembly Constituency



Srisailam Vidhan Sabha

## **Editor & Director**

Dr. R.K. Thukral

## **Research Editor**

Dr. Shafeeq Rahman

## **Compiled, Researched and Published by Datanet India Pvt. Ltd.**

D-100, 1st Floor,

Okhla Industrial Area, Phase-I,  
New Delhi- 110020.

Ph.: 91-11- 43580781-84

Email : support@indiastatpublications.com

Website : www.indiastatelections.com

## **Online Book Store :**

www.indiastatpublications.com

**Report No. :** AFB/AP-135-0123

**ISBN :** 978-93-5293-019-7

**First Edition :** January, 2018

**Sixth Updated Edition :** January, 2023

**Price :** Rs. 11500/-

US\$ 310

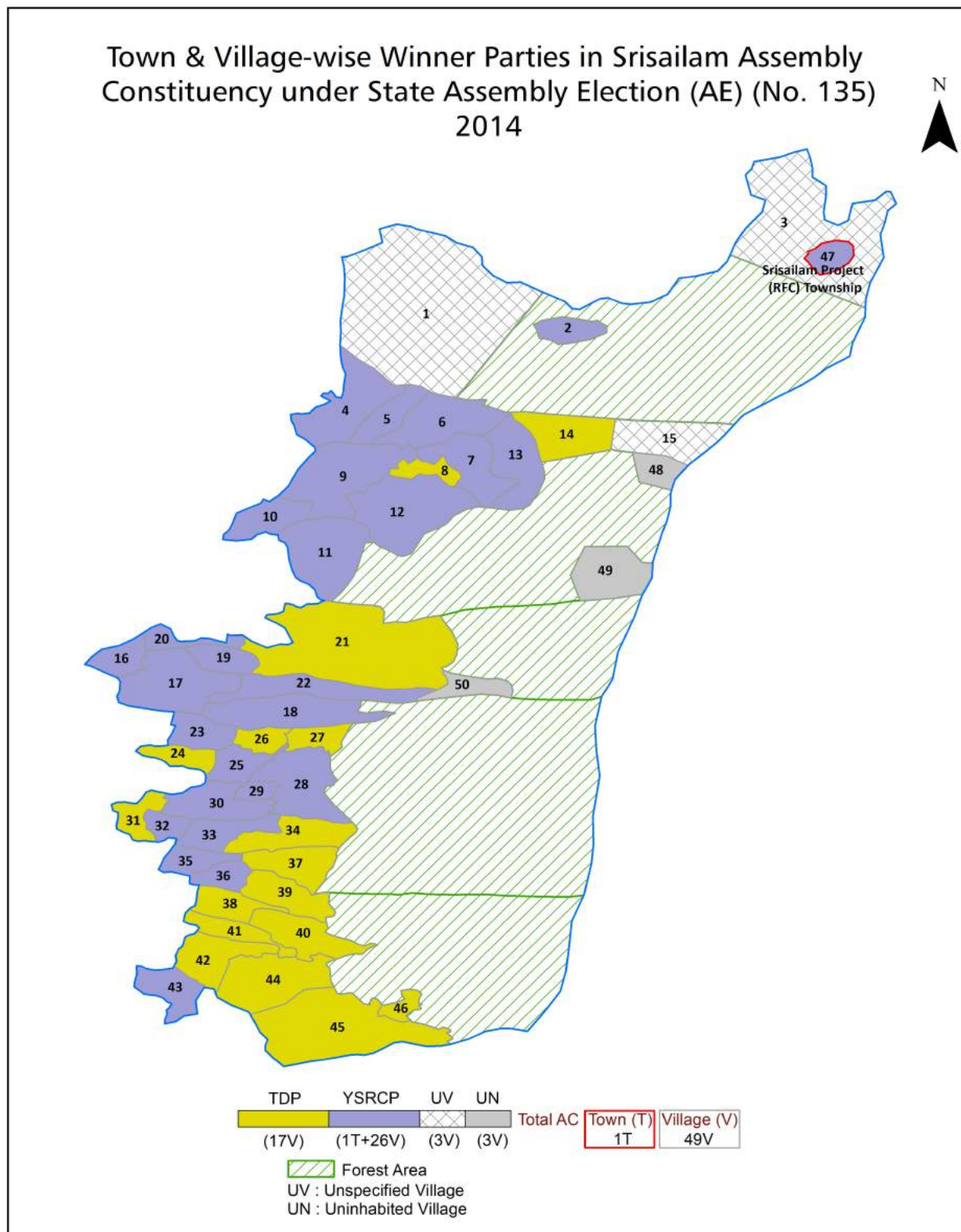
**© Datanet India Pvt. Ltd.**

All rights reserved. No part of this book may be reproduced, stored in a retrieval system or transmitted in any form or by any means, mechanical photocopying, photographing, scanning, recording or otherwise without the prior written permission of the publisher. Please refer to Disclaimer at page no. 185 for the use of this publication.

Printed in India

No.	Particulars	Page No.
	<b>Introduction</b>	
1	Assembly Constituency - (Vidhan Sabha) at a Glance   Features of Assembly as per Delimitation Commission of India (2008)	1-2
	<b>Location and Political Maps</b>	
2	Location Map   Boundaries of Assembly Constituency - (Vidhan Sabha) in District   Boundaries of Assembly Constituency under Parliamentary Constituency - (Lok Sabha)   Town & Village-wise Winner Parties- 2019-PE, 2019-AE, 2014-PE, 2014-AE, 2009-PE and 2009-AE	3-11
	<b>Administrative Setup (2011)</b>	
3	District   Sub-district   Towns   Villages   Inhabited Villages   Uninhabited Villages   Village Panchayat   Intermediate Panchayat	12-15
	<b>Demographics (2011)</b>	
4	Population   Households   Rural/Urban Population   Towns and Villages by Population Size   Sex Ratio (Total & 0-6 Years)   Religious Population   Social Population   Literacy Rate	16-17
	<b>Electoral Features</b>	
5	Important Dates of Last Elections Held   Electors by Gender   Service Electors   Voters   Voters Turnout   Polling Stations & Average Number of Electors per Polling Station   Electors by Age Group   Present Elected Representatives	18-23
	<b>Historical Summary Election Results</b>	
6	Vote Share of Major Parties   Winning Margin (Number & Percentage)   Polarity of Parties   Summary Result of Assembly Segment of Parliamentary Elections 2019, 2014 and 2009   Summary Result of Assembly Elections 2019, 2014 and 2009	24-33
	<b>Polling Station Level Election Results</b>	
7	Name and Number of Polling Station 2019-PE, 2019-AE, 2014-PE, 2014-AE, 2009-PE and 2009-AE   Polling Station-wise Electoral, Voter & Voter Turnout 2019-PE, 2019-AE, 2014-PE, 2014-AE, 2009-PE and 2009-AE   Polling Station wise Elections Results 2019-PE, 2019-AE, 2014-PE, 2014-AE, 2009-PE and 2009-AE	34-163
	<b>Share of Assembly Constituency</b>	
8	Share of Assembly Constituency - (Vidhan Sabha) in State, District and Parliamentary Constituency - (Lok Sabha)	164
	<b>Socio-Economic Amenities (2011)</b>	
9	Access to Administrative Units   Agricultural, Manufacturing and Industrial Commodities   Demographic Indicators   Education   Health & Manpower   Drinking Water Supply   Sanitation   Entertainment and Recreations Infrastructure   Power   Food Allocation Distribution and Marketing of Agriculture Commodities Infrastructure   Transport and Road Infrastructure   Communication   Banking and Financial Services   Land Use   Irrigation Source	166-180
10	<b>Abbreviation &amp; Sources</b>	182-183
11	<b>Disclaimer</b>	185

## Location & Political Map





## Administrative Setup

### List of Village Panchayat & Intermediate Panchayat (Block) Name - 2011

Village Name	Village Panchayat Name	Intermediate Panchayat Name
Abdullapuram	Abdullapuram	Velgode
Atmakur	Atmakur, Brahmanthapuram & Sreepathiraopeta	Atmakur
Ayyavari Kodur	Ayyavari Kodur	Bandi Atmakur
Bairlutygudem	Siddapuram	Atmakur
Bandi Atmakur	Bandi Atmakur	Bandi Atmakur
Basavapuram	Gajulapalle	Mahanandi
Bayyapu Kodur	Bayyapu Kodur	Bandi Atmakur
Bhojanam	Bhojanam	Bandi Atmakur
Bollavaram	Bollavaram & Abbipuram	Mahanandi
Boyarevula	Boyarevula	Velgode
Bukkapuram	Bukkapuram	Mahanandi
Ernapadu	Ernapadu & Somayajulapalle	Bandi Atmakur
Gajulapalle	Gajulapalle	Mahanandi
Gali Chennaiah Palem	Gali Chennaiah Palem & Lingapuram	Bandi Atmakur
Gopavaram	Gopavaram	Mahanandi
Gunthakandala	Gunthakandala	Velgode
Hatakeswaram	-	Srisailam
Indireswaram	Indireswaram	Atmakur
Kadamalakalva	Kadamalakalva	Bandi Atmakur
Kakanur	Kakanur	Bandi Atmakur
Karivena	Karivena	Atmakur
Krishnapuram	Krishnapuram	Atmakur
Kurukunda	Kurukunda	Atmakur
Maseedupuram	Maseedupuram	Mahanandi
Mothukur	Mothukur, Madhavaram & Velugode	Velgode
Nagalooty Gudum	Siddapuram	Atmakur
Nallakalva	Nallakalva	Atmakur
Nandipalle	Nandipalle & Seetaramapuram	Mahanandi
Narayanapuram	Narayanapuram & Chinnadavalapuram	Bandi Atmakur

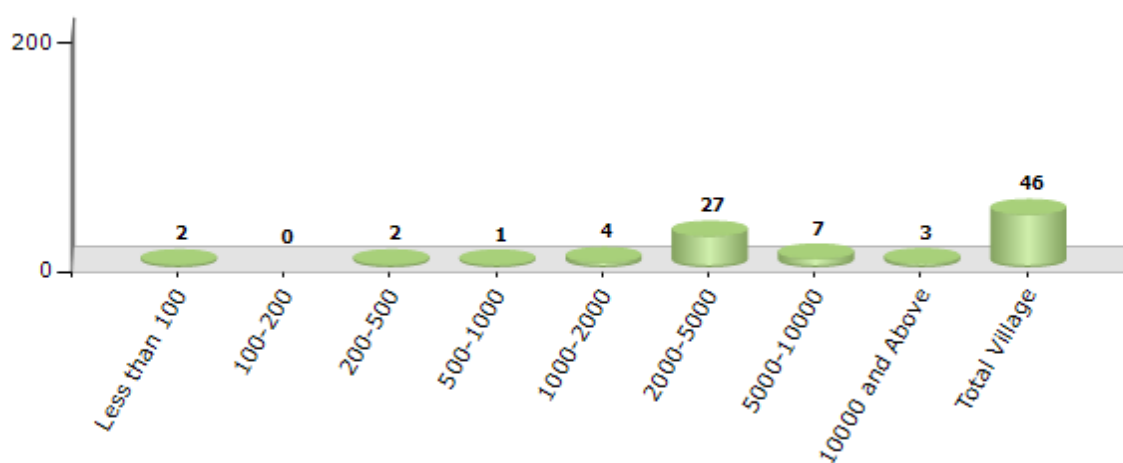
Contd....

## Demographics

### Number of Villages by Population Size - 2011

Less than 100	100-200	200-500	500-1000	1000-2000	2000-5000	5000-10000	10000 and Above	Total Village
2	0	2	1	4	27	7	3	46

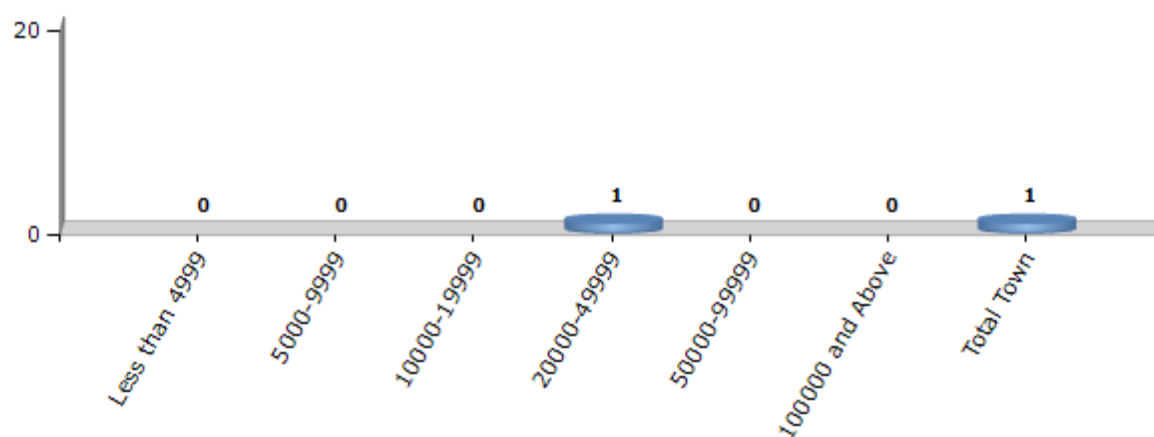
Number of Villages by Population Size - 2011



### Number of Towns by Population Size - 2011

Less than 4999	5000-9999	10000-19999	20000-49999	50000-99999	100000 and Above	Total Town
0	0	0	1	0	0	1

Number of Towns by Population Size - 2011



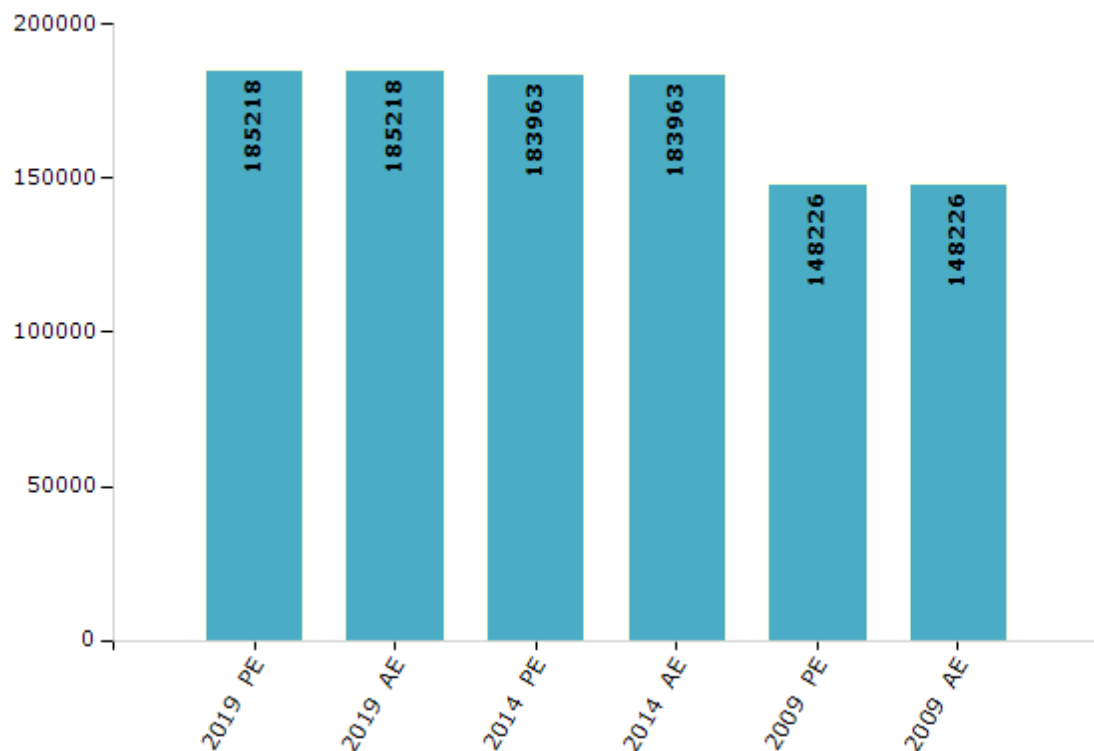
## Electoral Features

### Electors by Male & Female

Year	Male	Female	Others	Total
2019 PE	91502	93677	39	185218
2019 AE	91502	93677	39	185218
2014 PE	91430	92506	27	183963
2014 AE	91430	92506	27	183963
2009 PE	73035	75191	-	148226
2009 AE	73035	75191	-	148226
2004 PE	-	-	-	-
2004 AE	-	-	-	-
1999 PE	-	-	-	-
1999 AE	-	-	-	-

Year	Male	Female	Others	Total
1994 AE	-	-	-	-
1989 AE	-	-	-	-
1985 AE	-	-	-	-
1983 AE	-	-	-	-
1978 AE	-	-	-	-
1972 AE	-	-	-	-
1967 AE	-	-	-	-
1962 AE	-	-	-	-
1957 AE	-	-	-	-
1955 AE	-	-	-	-

Number of Electors



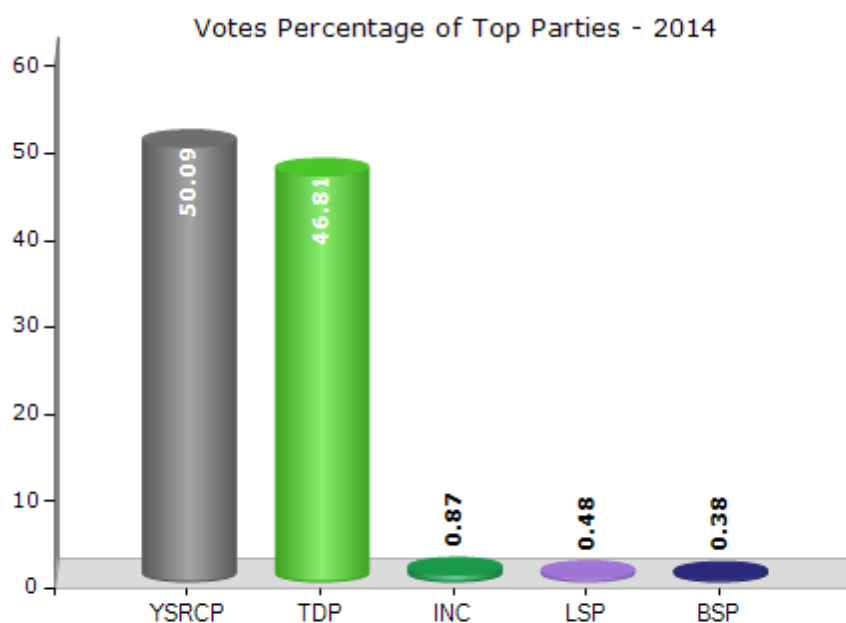
**Note :** AE : Assembly Election, PE : Assembly Segment of Parliamentary Election



## Historical Summary Election Results

### Summary Result of Assembly Election - 2014

Candidate Name	Party	Votes	Votes %
Budda Raja Sekhara Reddy	YSRCP	74249	50.09
Silpa Chakrapani Reddy	TDP	69388	46.81
Shabana. Momin	INC	1290	0.87
Bannur Ameenuddin	LSP	711	0.48
T Pedda Dastagiri	BSP	569	0.38
C Malleswarudu	YSRPP	393	0.27
Doctor Naganna	IND	296	0.2
Y. Salmanraju	IND	220	0.15
Abdul Sattar .G.	JaSPa	203	0.14
S.Meer Hussain	IND	167	0.11
K. Subba Rayudu	RPS	96	0.06
Telugu Ramakrishna	RLD	86	0.06
	NOTA	555	0.37



## Polling Station Level Election Results

### Number and Name of Polling Stations (PS) (2019 AE)

Number of Polling Stations	Name of Polling Stations	Number of Polling Stations	Name of Polling Stations
1	M.P.Model Primary School, North Wing, 1st Class Room Mekala Banda Srisailam	22	Project High School, Western Room Sunnipenta
2	Mp Model Primary School, 4th Class Room (West Wing) Mekalabanda Srisailam	23	M.P U P School, 4th Class Room Sunnipenta
3	M.P.Model Primary School, South Wing, Mekala Banda Srisailam	24	O/O Dam Maintanance Division, Western Side Room Sunnipenta
4	Govt. S.T Hostel, South Wing. Srisailam	25	Govt. Junior College, Western Side Room Sunnipenta
5	Govt. St Hostel. South Wing. Srisailam	26	Project High School, Main Hall Sunnipenta
6	Z.P.H. School West Wing Srisailam	27	M.P.E. School, (Dpep) Near Pedda Bridge, Lingalagattu Sunnipenta
7	Z.P.H. School West Wing Srisailam	28	Prabhutva Geerijana Unnata Patashala Bairluti Gudem
8	Z.P.H. School East Wing Srisailam	29	Z.P. High School 6th Class Room Easten Portion Pinnapuram
9	G.V.V.K School Srisailam	30	Z.P. High School 7th Class Room Westen Proosition Pinnapuram
10	Govt. St. Elementary School Srisailam	31	Z.P. High School 7th Class Room Westen Proosition Pinnapuram
11	O/O.E.E.C And B Office Sunnipenta	32	Mandal Parishad Elementary School Amalapuram
12	O/O Ee C And B 3rd Class Room Sunnipenta	33	M.P.P. School Indireswaram
13	O/O Eec & B 2nd Room Sunnipenta	34	M.P.U.P. School North Wing Vadla Ramapuram
14	Govt. Junior College, South Wing Sunnipenta	35	M.P.U.P. School North West Wing Vadla Ramapuram
15	Govt. Junior College, South Wing Sunnipenta	36	Mpps (Dpep) 4th Class Room Vadla Ramapuram
16	O/O Pay And Account Office, Main Hall Sunnipenta	37	M.P.P.S (Dpep) 5th Class Room Vadraramapuram
17	Govt. Junior College, East Wing Room Sunnipenta	38	M.P.U.P. School East Protion Kurukunda
18	P.A.Os Office North Side Sunnipenta	39	M.P.U.P. School Westen Prostion Kurukunda
19	Central Locality Elementary School, South Room Sunnipenta	40	M.P.U.P. School New Building East Room Kurukunda
20	Central Locality Elementary School, South Room Sunnipenta	41	Geerijana Govt. Residential School Kottalacheruvu
21	Project High School, Eastern Room Sunnipenta	42	Pedda Cheruvu Gudem

Contd....

## Polling Station Level Election Results

### Polling Station-wise Votes Secured by Overall Top Five Parties in Srisailem Assembly in Assembly Election (AE) under Nandyal Parliamentary Constituency in Andhra Pradesh (2019)

Number of Polling Station	Winner - Silpa Chakrapani Reddy (YSRCP)	Runner-up - Budda Rajasekhara Reddy (TDP)	3rd - Sannapureddy Sujala (JnP)	4th - Nayab Syed Thaslima (INC)	5th - Budda Srikanth Reddy (BJP)	NOTA	Other	Total Votes Secured
36	338	207	7	7	4	5	5	573
37	383	228	7	5	1	2	4	630
38	471	310	4	9	6	5	7	812
39	568	360	8	8	7	11	3	965
40	625	430	10	10	12	9	3	1099
41	440	183	3	5	1	3	5	640
42	95	26	0	0	1	1	0	123
43	346	290	4	2	3	1	2	648
44	348	184	4	3	1	2	7	549
45	404	166	17	4	9	7	1	608
46	508	170	6	4	7	3	1	699
47	312	158	21	6	5	2	0	504
48	880	210	8	12	12	9	2	1133
49	638	212	21	5	6	2	10	894
50	362	191	8	3	6	4	4	578
51	304	170	8	1	1	11	3	498
52	487	195	14	8	0	1	6	711
53	373	177	11	1	2	4	3	571
54	592	246	17	3	11	10	1	880
55	325	173	6	5	4	1	2	516
56	404	262	8	2	2	5	8	691
57	415	243	13	8	7	9	8	703
58	288	228	10	4	6	2	4	542
59	340	193	7	4	7	1	1	553
60	480	182	5	3	4	2	4	680
61	342	381	33	2	12	4	1	775
62	286	337	10	3	8	3	4	651
63	516	315	4	9	5	8	5	862
64	400	297	8	4	14	5	4	732
65	404	184	12	8	7	1	0	616
66	650	283	6	4	7	8	3	961
67	719	245	0	16	4	1	3	988
68	666	168	9	8	3	3	2	859
69	807	180	6	5	7	6	5	1016
70	683	204	6	5	1	5	9	913

Contd....

## Polling Station Level Election Results

**Winner, Runner-up and 3rd Party Position & Winning Margin According to Polling Stations in Srisailem Assembly in Assembly Election (AE) under Nandyal Parliamentary Constituency in Andhra Pradesh (2019)**

Polling Station Number	Winner Party	Winner Votes (%)	Runner-up Party	Runner-up Votes (%)	Winning Margin Votes (%)	Third Party	Third Party Votes (%)	Other Votes (%)
75	YSRCP	668 (72.77)	TDP	219 (23.86)	449 (48.91)	INC	13 (1.42)	18 (1.96)
76	YSRCP	464 (76.07)	TDP	130 (21.31)	334 (54.76)	INC	6 (0.98)	10 (1.64)
77	YSRCP	531 (75.86)	TDP	145 (20.71)	386 (55.15)	INC	6 (0.86)	18 (2.57)
78	YSRCP	408 (64.15)	TDP	207 (32.55)	201 (31.6)	INC	8 (1.26)	13 (2.04)
79	YSRCP	719 (76.41)	TDP	197 (20.94)	522 (55.47)	JnP	12 (1.28)	13 (1.38)
80	YSRCP	483 (49.49)	TDP	468 (47.95)	15 (1.54)	JnP	12 (1.23)	13 (1.33)
81	YSRCP	383 (52.39)	TDP	333 (45.55)	50 (6.84)	INC	5 (0.68)	10 (1.37)
82	YSRCP	439 (61.4)	TDP	261 (36.5)	178 (24.9)	JnP	5 (0.7)	10 (1.4)
83	YSRCP	366 (56.92)	TDP	264 (41.06)	102 (15.86)	BJP	5 (0.78)	8 (1.24)
84	YSRCP	688 (71.52)	TDP	247 (25.68)	441 (45.84)	BJP	7 (0.73)	20 (2.08)
85	YSRCP	347 (70.82)	TDP	133 (27.14)	214 (43.68)	JnP	4 (0.82)	6 (1.22)
86	NV	NV (NV)	NV	NV (NV)	NV (NV)	NV	NV (NV)	NV (NV)
87	YSRCP	342 (70.95)	TDP	124 (25.73)	218 (45.22)	IUML	3 (0.62)	13 (2.7)
88	YSRCP	462 (59.54)	TDP	269 (34.66)	193 (24.88)	BJP	11 (1.42)	34 (4.38)
89	YSRCP	399 (60.36)	TDP	238 (36.01)	161 (24.35)	JnP	5 (0.76)	19 (2.87)
90	YSRCP	533 (58.06)	TDP	342 (37.25)	191 (20.81)	BJP	13 (1.42)	30 (3.27)
91	YSRCP	298 (59.24)	TDP	188 (37.38)	110 (21.86)	INC	6 (1.19)	11 (2.19)
92	YSRCP	723 (84.76)	TDP	107 (12.54)	616 (72.22)	JnP	8 (0.94)	15 (1.76)
93	YSRCP	472 (62.68)	TDP	255 (33.86)	217 (28.82)	INC	6 (0.8)	20 (2.66)
94	YSRCP	366 (56.74)	TDP	253 (39.22)	113 (17.52)	BJP	8 (1.24)	18 (2.79)
95	YSRCP	389 (68.97)	TDP	145 (25.71)	244 (43.26)	JnP	8 (1.42)	22 (3.9)
96	TDP	333 (51.79)	YSRCP	283 (44.01)	50 (7.78)	BJP	10 (1.56)	17 (2.64)
97	YSRCP	675 (70.75)	TDP	222 (23.27)	453 (47.48)	JnP	12 (1.26)	45 (4.72)
98	YSRCP	433 (59.89)	TDP	261 (36.1)	172 (23.79)	JnP	11 (1.52)	18 (2.49)
99	YSRCP	450 (48.34)	TDP	442 (47.48)	8 (0.86)	JnP	13 (1.4)	26 (2.79)
100	YSRCP	402 (56.94)	TDP	270 (38.24)	132 (18.7)	JnP	15 (2.12)	19 (2.69)
101	YSRCP	346 (52.82)	TDP	276 (42.14)	70 (10.68)	IUML	9 (1.37)	24 (3.66)
102	YSRCP	280 (56.8)	TDP	197 (39.96)	83 (16.84)	INC	10 (2.03)	6 (1.22)
103	TDP	327 (49.1)	YSRCP	305 (45.8)	22 (3.3)	JnP	11 (1.65)	23 (3.45)
104	YSRCP	263 (51.67)	TDP	228 (44.79)	35 (6.88)	JnP	9 (1.77)	9 (1.77)
105	YSRCP	321 (50.63)	TDP	264 (41.64)	57 (8.99)	JnP	18 (2.84)	31 (4.89)
106	TDP	376 (54.1)	YSRCP	303 (43.6)	73 (10.5)	JnP	5 (0.72)	11 (1.58)
107	TDP	415 (53.9)	YSRCP	322 (41.82)	93 (12.08)	JnP	12 (1.56)	21 (2.73)
108	TDP	388 (51.12)	YSRCP	351 (46.25)	37 (4.87)	INC	9 (1.19)	11 (1.45)
109	YSRCP	348 (57.43)	TDP	235 (38.78)	113 (18.65)	JnP	9 (1.49)	14 (2.31)
110	YSRCP	191 (59.87)	TDP	117 (36.68)	74 (23.19)	INC	5 (1.57)	6 (1.88)
111	TDP	325 (48.29)	YSRCP	322 (47.85)	3 (0.44)	INC	8 (1.19)	18 (2.67)

Contd....

## Socio-Economic Amenities - Rural

### Access to Education Facilities

Particulars	Number of Villages (% of Population)				
	Available	Not Available	If Not Available (Distance of Nearest Facility)		
			A	B	C
Govt. Primary School	44 (100)	2 (0)	0 (0)	2 (0)	0 (0)
Private Primary School	11 (57)	35 (43)	0 (0)	0 (0)	0 (0)
Govt. Middle School	38 (95)	8 (5)	6 (5)	2 (0)	0 (0)
Private Middle School	6 (45)	40 (55)	0 (0)	0 (0)	0 (0)
Govt. Secondary School	17 (67)	29 (33)	15 (16)	13 (16)	0 (0)
Private Secondary School	6 (45)	40 (55)	1 (1)	0 (0)	0 (0)
Govt. Senior Secondary School	4 (38)	42 (62)	6 (8)	23 (36)	13 (18)
Private Senior Secondary School	2 (31)	44 (69)	0 (0)	0 (0)	0 (0)
Govt. Arts and Science Degree College	2 (31)	44 (69)	4 (7)	21 (33)	19 (29)
Private Arts and Science Degree College	1 (21)	45 (79)	0 (0)	0 (0)	0 (0)
Govt. Engineering College	0 (0)	46 (100)	0 (0)	0 (0)	0 (0)
Private Engineering College	0 (0)	46 (100)	0 (0)	7 (13)	39 (87)
Govt. Medicine College	0 (0)	46 (100)	0 (0)	0 (0)	3 (5)
Private Medicine College	0 (0)	46 (100)	0 (0)	3 (4)	40 (91)
Govt. Management Institute	0 (0)	46 (100)	0 (0)	0 (0)	0 (0)
Private Management Institute	0 (0)	46 (100)	0 (0)	7 (13)	39 (87)
Govt. Polytechnic	0 (0)	46 (100)	0 (0)	10 (16)	36 (84)
Private Polytechnic	0 (0)	46 (100)	0 (0)	0 (0)	0 (0)
Govt. Vocational Training School/ITI	0 (0)	46 (100)	0 (0)	6 (9)	24 (52)
Private Vocational Training School/ITI	0 (0)	46 (100)	0 (0)	4 (7)	12 (32)
Govt. Non Formal Training Centre	0 (0)	46 (100)	0 (0)	0 (0)	16 (40)
Private Non Formal Training Centre	0 (0)	46 (100)	0 (0)	7 (11)	23 (49)
Govt. School For Disabled	0 (0)	46 (100)	0 (0)	0 (0)	46 (100)
Private School For Disabled	0 (0)	46 (100)	0 (0)	0 (0)	0 (0)
Government Others	0 (0)	46 (100)	0 (0)	0 (0)	0 (0)
Private Others	0 (0)	46 (100)	0 (0)	0 (0)	0 (0)

Note : Distance A : Less than 5 km; B : Between 5-10 km; C : 10+ km.; Source : Data Analysis is based on 2011 Census.

## DISCLAIMER

The Terms of Use and Disclaimer of Datanet India Private Limited (hereinafter referred to as "Datanet") for use of this analysis report of **Srisailam Assembly Constituency (Srisailam Vidhan Sabha)** :-

1. **Assembly Factbook™** is a Registered Trade Mark owned by Datanet.
2. All the maps are sketched and graphical representation only and have not been drawn to the scale and also not to represent the actual geographical area or boundary of the unit.
3. The data for the aforesaid analysis is based on authentic sources and has been culled from the various publications of Census, CSO and NSSO for district and block level data, various central and state government departments, Central & State Elections Commissions and the concerned Returning Officers' releases, Electoral Rolls, Election results and allied publications, internal assessment, surveys, estimates and analysis. Therefore, certain adjustment of data at micro level may have been done to arrive closer to the macro data.
4. Data have been provided on an "As Is" and "As AVAILABLE" basis
5. The colours shown in the maps or diagram and charts of a particular party, alliance or AC are indicative and do not represent them.
6. This publication which includes maps, sheets, graphs and data would be the property under copyright of Datanet only. The user may use these for its internal study, analysis and research purposes. It's public display, re-selling or any commercial uses by the user are not allowed.
7. Datanet has taken due care and caution in compilation and processing of data and allied information, but does not guarantee the accuracy, adequacy or completeness of any information/analysis and will be not responsible for any errors or omissions or for the results obtained from the use of such information/analysis.
8. All the contents for the publication have been culled from various authentic sources and Datanet reasonably believes such sources to be reliable, but does not make any representations, express or implied as to the accuracy or fitness of use of such information. The information or contents of the information/analysis do not constitute advice and should not be relied upon in making (or refraining from making) any decision. Any reliance placed upon the information provided by Datanet is the sole responsibility and strictly at the user's risk.
9. In no event will Datanet be liable for any damages (including, without limitation, damages for loss of business projects, or loss of profits) arising in contract, tort or otherwise from the use of or inability to use any of its contents, or from any action taken (or refrained from being taken) as a result of using the analysis or any of its contents. Datanet its directors, owners, editors, officials, employees, distributor and agents or any associate will not be liable for any errors in the information contained or any consequences arising from the use of the contents of the provided information/analysis.
10. If any provision of these terms and conditions is held invalid or illegal or unenforceable for any reason by any court of competent jurisdiction, such provision shall be severed and the remainder of provisions of the terms and conditions shall continue in full force and effect as if the Term of Use had been executed with the invalid, illegal or unenforceable provision eliminated.
11. If there are any discrepancies in the information provided, please bring it to attention of Datanet for suitable rectification measures.



**Buy Online This Complete Book At**  
**Datanet India eBooks Store**

[www.indiastatpublications.com](http://www.indiastatpublications.com)

or go directly at

[http://www.indiastatpublications.com/  
Assembly\\_factbook/Andhra\\_Pradesh/Nandyal/ Srisailam](http://www.indiastatpublications.com/Assembly_factbook/Andhra_Pradesh/Nandyal/Srisailam)

 **indiastat**elections

ISBN : 978-93-5293-019-7

