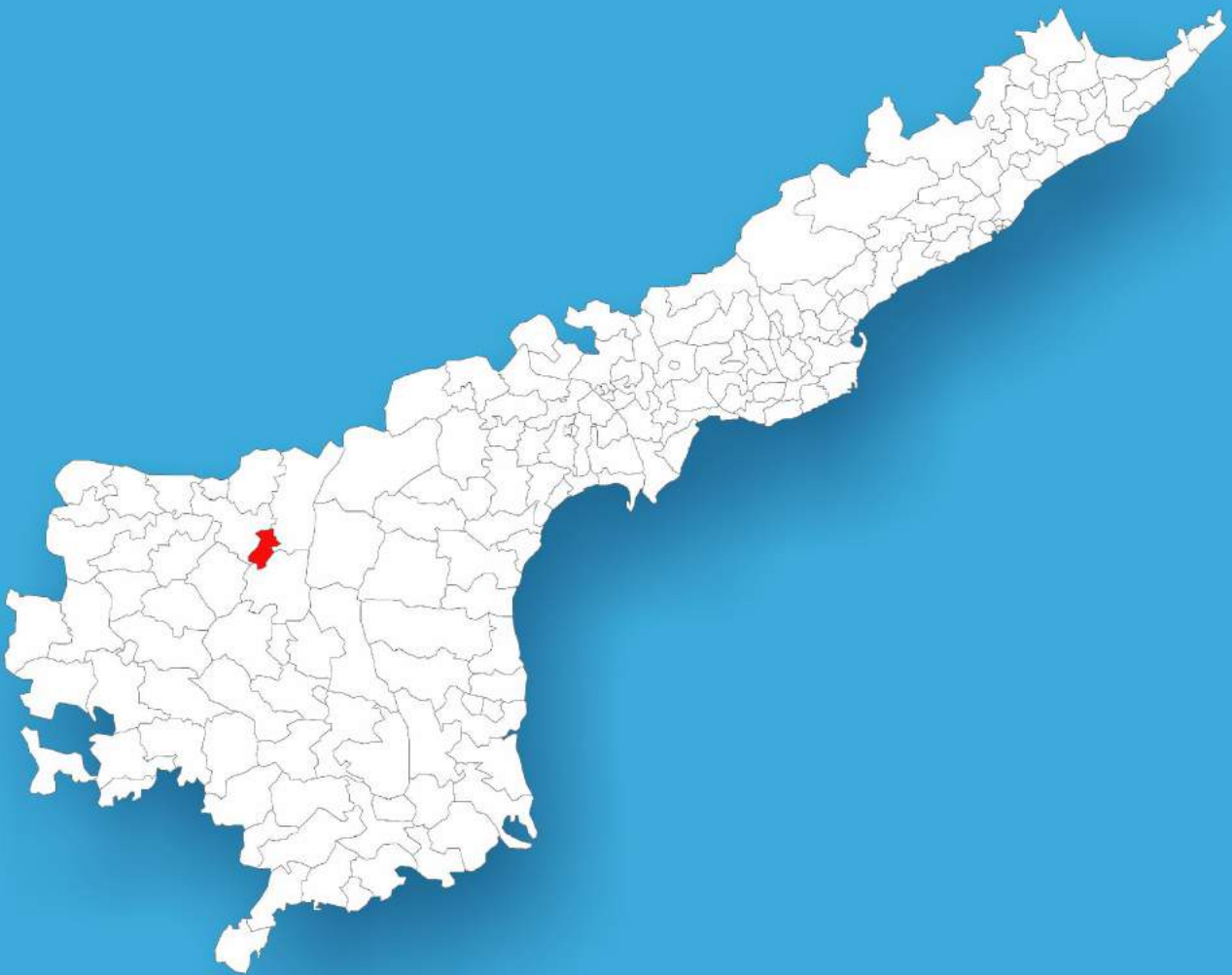




Andhra Pradesh

Assembly Factbook™

Nandyal Assembly Constituency



Key Electoral Data of Nandyal
Assembly Constituency (Vidhan Sabha)

Andhra Pradesh

Assembly Factbook™

Nandyal Assembly Constituency



Nandyal Vidhan Sabha

Editor & Director

Dr. R.K. Thukral

Research Editor

Dr. Shafeeq Rahman

Compiled, Researched and Published by Datanet India Pvt. Ltd.

D-100, 1st Floor,

Okhla Industrial Area, Phase-I,
New Delhi- 110020.

Ph.: 91-11- 43580781-84

Email : support@indiastatpublications.com

Website : www.indiastatelections.com

Online Book Store :

www.indiastatpublications.com

Report No. : AFB/AP-139-0123

ISBN : 978-93-87415-69-0

First Edition : January, 2018

Sixth Updated Edition : January, 2023

Price : Rs. 11500/-

US\$ 310

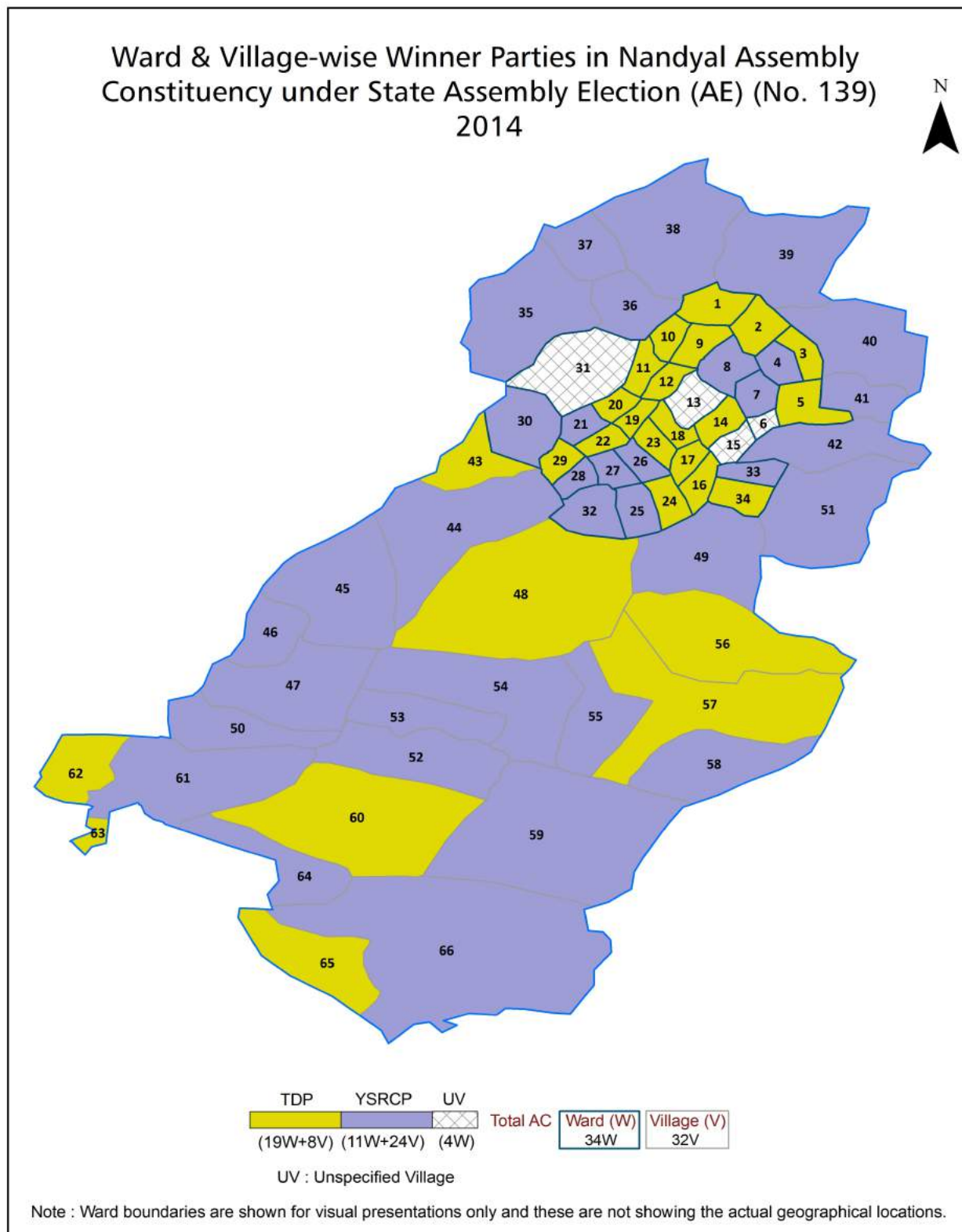
© Datanet India Pvt. Ltd.

All rights reserved. No part of this book may be reproduced, stored in a retrieval system or transmitted in any form or by any means, mechanical photocopying, photographing, scanning, recording or otherwise without the prior written permission of the publisher. Please refer to Disclaimer at page no. 222 for the use of this publication.

Printed in India

No.	Particulars	Page No.
	Introduction	
1	Assembly Constituency - (Vidhan Sabha) at a Glance Features of Assembly as per Delimitation Commission of India (2008)	1-2
	Location and Political Maps	
2	Location Map Boundaries of Assembly Constituency - (Vidhan Sabha) in District Boundaries of Assembly Constituency under Parliamentary Constituency - (Lok Sabha) Ward & Village-wise Winner Parties- 2019-PE, 2019-AE, 2014-PE, 2014-AE, 2009-PE and 2009-AE	3-11
	Administrative Setup (2011)	
3	District Sub-district Towns Villages Inhabited Villages Uninhabited Villages Village Panchayat Intermediate Panchayat	12-15
	Demographics (2011)	
4	Population Households Rural/Urban Population Ward and Villages by Population Size Sex Ratio (Total & 0-6 Years) Religious Population Social Population Literacy Rate	16-18
	Electoral Features	
5	Important Dates of Last Elections Held Electors by Gender Service Electors Voters Voters Turnout Polling Stations & Average Number of Electors per Polling Station Electors by Age Group Present Elected Representatives	19-24
	Historical Summary Election Results	
6	Vote Share of Major Parties Winning Margin (Number & Percentage) Polarity of Parties Summary Result of Assembly Segment of Parliamentary Elections 2019, 2014, 2009, 2004 and 1999 Summary Result of Assembly Elections 2019, 2014, 2009, 2004, 1999, 1994, 1989, 1985, 1983, 1978, 1972, 1967, 1962 and 1955	25-48
	Polling Station Level Election Results	
7	Name and Number of Polling Station 2019-PE, 2019-AE, 2014-PE, 2014-AE, 2009-PE and 2009-AE Polling Station-wise Electoral, Voter & Voter Turnout 2019-PE, 2019-AE, 2014-PE, 2014-AE, 2009-PE and 2009-AE Polling Station wise Elections Results 2019-PE, 2019-AE, 2014-PE, 2014-AE, 2009-PE and 2009-AE	49-200
	Share of Assembly Constituency	
8	Share of Assembly Constituency - (Vidhan Sabha) in State, District and Parliamentary Constituency - (Lok Sabha)	201
	Socio-Economic Amenities (2011)	
9	Access to Administrative Units Agricultural, Manufacturing and Industrial Commodities Demographic Indicators Education Health & Manpower Drinking Water Supply Sanitation Entertainment and Recreations Infrastructure Power Food Allocation Distribution and Marketing of Agriculture Commodities Infrastructure Transport and Road Infrastructure Communication Banking and Financial Services Land Use Irrigation Source	203-217
10	Abbreviation & Sources	219-220
11	Disclaimer	222

Location & Political Map



Administrative Setup

List of Village Panchayat & Intermediate Panchayat (Block) Name - 2011

Village Name	Village Panchayat Name	Intermediate Panchayat Name
Ayyalur (Part)	Ayyalur & Basavatarakanagar	Nandyal
Bheemavaram	Bheemavaram	Nandyal
Billalapuram	Billalapuram	Nandyal
Brahmanapalle	Brahmanapalle	Nandyal
Chabolu	Chabolu	Nandyal
Chapirevula	Chapirevula & Pandurangapuram	Nandyal
Deebaguntla	Deebaguntla	Gospadu
Gospadu	Gospadu	Gospadu
Gunthanala	Gunthanala	Nandyal
Jillela	Jillela	Gospadu
Julepalle	Julepalle	Gospadu
Kanala	Kanala	Nandyal
Kanalapalle	Kanalapalle	Gospadu
Kottala	Kottala	Nandyal
M.Chintakunta	M.Chintakunta	Gospadu
M.Krishnapuram	M.Krishnapuram	Gospadu
Mitnala	Mitnala	Nandyal
Munagala	Munagala	Nandyal
Nandyal (R)	-	Nandyal
Pasurapadu	Pasurapadu	Gospadu
Polur	Polur	Nandyal
Pulimaddi	Pulimaddi	Nandyal
Pusulur	Pusulur	Nandyal
Rayamalpuram	Rayamalpuram	Nandyal
Rayapadu	Rayapadu	Gospadu
S.Kuluru	Vantivelagala	Gospadu
S.Nagulavaram	S. Nagulavaram & Nehrunagar	Gospadu
Sambavaram	Sambavaram	Gospadu
Tellapuri	Tellapuri	Gospadu

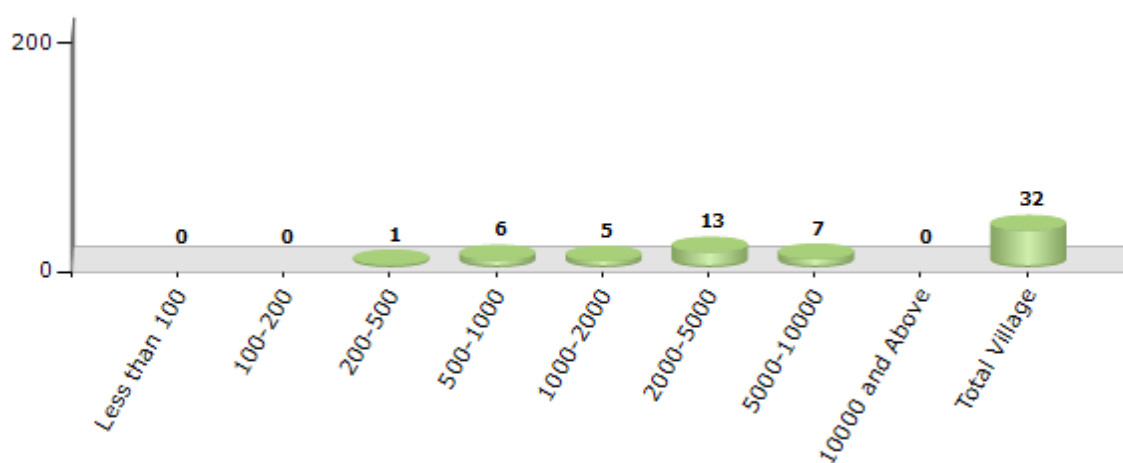
Contd....

Demographics

Number of Villages by Population Size - 2011

Less than 100	100-200	200-500	500-1000	1000-2000	2000-5000	5000-10000	10000 and Above	Total Village
0	0	1	6	5	13	7	0	32

Number of Villages by Population Size - 2011

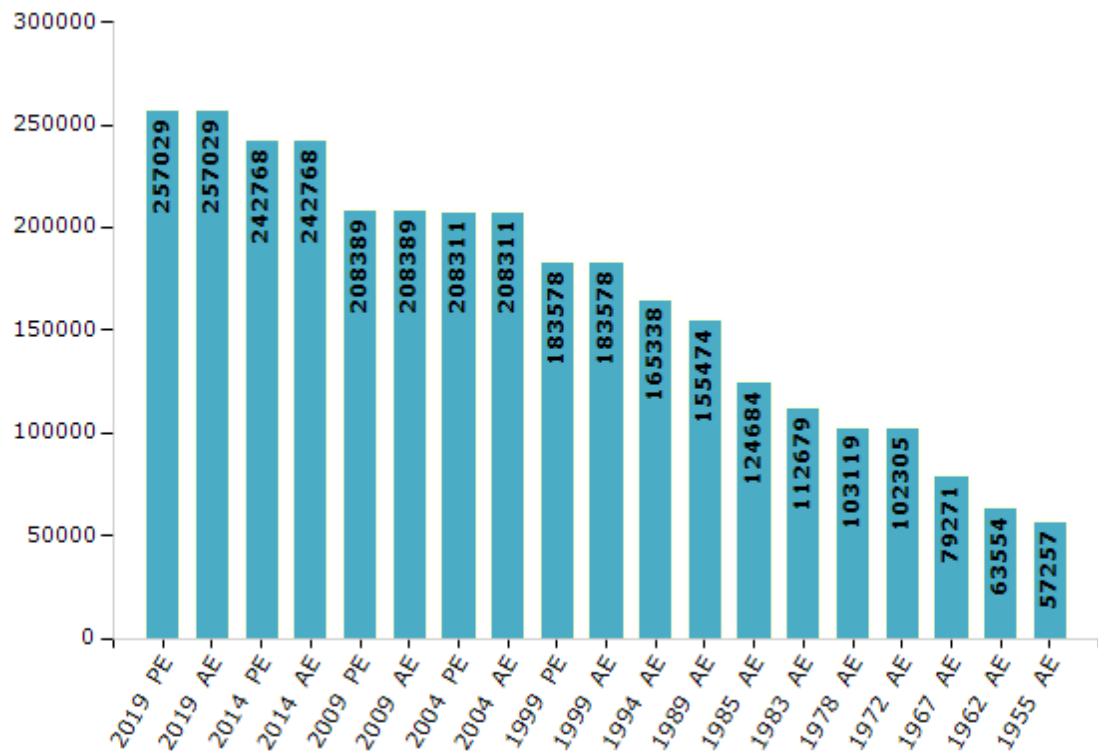


Electoral Features

Electors by Male & Female

Year	Male	Female	Others	Total	Year	Male	Female	Others	Total
2019 PE	125393	131539	97	257029	1994 AE	83368	81970	-	165338
2019 AE	125393	131539	97	257029	1989 AE	77036	78438	-	155474
2014 PE	120165	122521	82	242768	1985 AE	61657	63027	-	124684
2014 AE	120165	122521	82	242768	1983 AE	55683	56996	-	112679
2009 PE	101859	106530	-	208389	1978 AE	51067	52052	-	103119
2009 AE	101859	106530	-	208389	1972 AE	49894	52411	-	102305
2004 PE	103509	104802	-	208311	1967 AE	-	-	-	79271
2004 AE	103509	104802	-	208311	1962 AE	-	-	-	63554
1999 PE	92270	91308	-	183578	1957 AE	-	-	-	-
1999 AE	92270	91308	-	183578	1955 AE	-	-	-	57257

Number of Electors



Note : AE : Assembly Election, PE : Assembly Segment of Parliamentary Election

Historical Summary Election Results

Summary Result of Assembly Election - 2014

Candidate Name	Party	Votes	Votes %
Bhuma Nagi Reddy	YSRCP	82194	46.97
Silpa Mohan Reddy	TDP	78590	44.91
D S Habibulla	SDPI	6091	3.48
Jupalle Rakesh Reddy	INC	2459	1.41
Perepogu Vijaya Kumar	BSP	1493	0.85
Nasyam Mohammed Zaheer Basha	JaSPa	994	0.57
B Karimulla	AIMIM	840	0.48
Janapala Sowreddy	LSP	686	0.39
K Raghavendra Kumar	SP	255	0.15
Chinthalapalle Sudhakara Rao	BCUF	160	0.09
G.C.S.Ramulu Naik	IND	138	0.08
Yeturi Chinna Pullaiah	IND	124	0.07
Abdul Majeed Shaik	IND	115	0.07
Kadiyam Samba Sivudu	IND	99	0.06
A.Narendra Kumar Reddy	IND	71	0.04
	NOTA	690	0.39

Polling Station Level Election Results

Number and Name of Polling Stations (PS) (2019 AE)

Number of Polling Stations	Name of Polling Stations	Number of Polling Stations	Name of Polling Stations
1	M.P.E. School u, 3 Va Taragati Room Poluru	22	St.Joseph School u, 7 Va Taragati Room .Pedda Kotthala
2	M.P.E. School u, 3 Va Taragati Room Poluru	23	St.Jospeh School, 10Thclass Peddakottala
3	Z.P.H. School u, 8 Va Taragati Room Poluru	24	M.P.U.P. School, 1 Va Taragati Room, Y.S.R Nagar Srbc Colony Nandamoori Nagar
4	Z.P.H. School u, 7 Va Taragati Room Poluru	25	M.P.U.P.S, Y.S.R Nagar
5	Z.P. High School 6th Class Poluru	26	Anganwadi Pre-School, Ukg Room Nandamuri Nagar, Nandyal Ysr Nagar
6	M.P.E. School Munagala	27	Nursery Room, Anganwadi Pre - School, Nandyal Y.S.R Nagar
7	M.P.E. School Rayama Lpuram	28	Kasthuriba Gandhi Balika Vidyalayam Class Room-7 Y S R Nagar
8	M.P.U.P. School Pulimaddi	29	Kasthuriba Gandhi Balika Vidyalayam Class Room-9 Y S R Nagar, Nandyal
9	2nd Class Room, M.P.U.P. School, Pulimaddi	30	Gavarn Ment Garls H School West R T C Busstand, Near Nandyal
10	M.P.U.P. School u, Toorpu Room Bhimavaram	31	Gavarn Ment Girls H School, Near R.T.C Busstand Nandyal
11	M.P.U.P. School u, Padamara Room Bhimavaram	32	Governament Girls High School u, 9 Va Taragati Room Nandyal
12	Z.P.H. School, 10 Va Taragati Room .Kotha Palli	33	Gavarn Ment Girls H School, Near R.T.C Busstand Nandyal
13	6th Class, Z.P. High School, Kothappalli Kothapalli	34	Gayatri College of D.Ed (Near Chinmaya Mission) Nandyal Nandyal
14	Z.P.H.S, 7 Va Taragati Room .Kothapalle	35	Gayatri College of D.Ed (Near Chinmaya Mission) Nandyal
15	Z.P. High School 6th Class Kothapalli	36	Chinmaya Missinory School u Nandyal
16	M.P.U.P. School u, Room No 1 .Billalaapuram,	37	Spesal Municipal E School Nandyal.
17	M.P.E. School u, Room No-2 .Billalapuram	38	Chinmai Misionary School Nandyal
18	St.Joseph Primary School, 1 St Classr Room .Pedda Kotthala	39	Special M.P.E.S Nandyal
19	St.Joseph Primary School, 1 St Classr Room Pedda Kottala	40	Special M.P.E.S Nandyal
20	St.Joseph School u, 8 Va Taragati Room Pedda Kotthal	41	Munisipal Gandhiji E School Nandyal
21	6th Class, St., Joseph High School, Peddakottala Pedda Kottala	42	Munsip Al Gandiji E.M School u Nandyal

Contd....

Polling Station Level Election Results

Polling Station-wise Votes Secured by Overall Top Five Parties in Nandyal Assembly in Assembly Election (AE) under Nandyal Parliamentary Constituency in Andhra Pradesh (2019)

Number of Polling Station	Winner - Shilpa Ravi Chandra Kishore Reddy (YSRCP)	Runner-up - Bhuma Brahmanandha Reddy (TDP)	3rd - Sajjala Sreedhar Reddy (JnP)	4th - Ataullah Khan (SDPI)	5th - Malikireddy Siva Sankar Reddy (BJP)	NOTA	Other	Total Votes Secured
36	424	364	32	3	9	0	7	839
37	533	373	31	20	8	8	13	986
38	421	263	22	15	10	1	7	739
39	469	609	36	10	10	2	19	1155
40	494	434	39	16	6	1	12	1002
41	483	248	37	3	3	5	8	787
42	378	231	30	0	1	1	7	648
43	399	201	35	3	3	1	8	650
44	432	208	29	5	2	5	4	685
45	474	556	30	21	5	2	12	1100
46	219	199	14	23	1	2	5	463
47	330	376	19	38	6	1	9	779
48	268	271	30	31	3	4	14	621
49	244	394	13	31	3	0	9	694
50	207	450	9	23	2	1	8	700
51	371	508	41	38	5	4	14	981
52	358	448	34	90	5	5	6	946
53	222	394	27	11	13	2	11	680
54	370	400	20	33	7	3	7	840
55	332	308	28	40	3	0	16	727
56	523	501	54	39	11	7	29	1164
57	312	389	29	19	7	2	11	769
58	266	332	39	36	0	3	17	693
59	156	238	23	3	8	2	4	434
60	416	516	36	19	7	6	23	1023
61	464	440	60	12	4	6	16	1002
62	519	573	60	17	6	3	22	1200
63	293	328	42	4	3	6	6	682
64	258	278	12	26	3	0	6	583
65	406	312	46	16	9	1	13	803
66	326	145	18	2	4	1	2	498
67	544	580	38	34	6	3	26	1231
68	418	513	26	11	6	1	18	993
69	361	340	28	36	5	2	9	781
70	326	275	25	15	1	0	7	649

Contd....

Polling Station Level Election Results

Winner, Runner-up and 3rd Party Position & Winning Margin According to Polling Stations in Nandyal Assembly in Assembly Election (AE) under Nandyal Parliamentary Constituency in Andhra Pradesh (2019)

Polling Station Number	Winner Party	Winner Votes (%)	Runner-up Party	Runner-up Votes (%)	Winning Margin Votes (%)	Third Party	Third Party Votes (%)	Other Votes (%)
75	YSRCP	331 (47.42)	TDP	327 (46.85)	4 (0.57)	JnP	21 (3.01)	19 (2.72)
76	TDP	474 (53.2)	YSRCP	351 (39.39)	123 (13.81)	SDPI	30 (3.37)	36 (4.04)
77	TDP	293 (47.8)	YSRCP	286 (46.66)	7 (1.14)	JnP	13 (2.12)	21 (3.43)
78	TDP	332 (49.33)	YSRCP	273 (40.56)	59 (8.77)	JnP	32 (4.75)	36 (5.35)
79	YSRCP	428 (50.41)	TDP	354 (41.7)	74 (8.71)	JnP	37 (4.36)	30 (3.53)
80	TDP	436 (53.83)	YSRCP	281 (34.69)	155 (19.14)	SDPI	60 (7.41)	33 (4.07)
81	TDP	606 (51.97)	YSRCP	447 (38.34)	159 (13.63)	SDPI	52 (4.46)	61 (5.23)
82	TDP	522 (48.65)	YSRCP	451 (42.03)	71 (6.62)	SDPI	40 (3.73)	60 (5.59)
83	TDP	378 (51.22)	YSRCP	303 (41.06)	75 (10.16)	SDPI	27 (3.66)	30 (4.07)
84	TDP	463 (48.99)	YSRCP	405 (42.86)	58 (6.13)	JnP	27 (2.86)	50 (5.29)
85	YSRCP	293 (48.75)	TDP	247 (41.1)	46 (7.65)	SDPI	29 (4.83)	32 (5.32)
86	TDP	288 (53.63)	YSRCP	192 (35.75)	96 (17.88)	JnP	24 (4.47)	33 (6.15)
87	TDP	488 (49.24)	YSRCP	408 (41.17)	80 (8.07)	SDPI	46 (4.64)	49 (4.94)
88	TDP	391 (50.52)	YSRCP	293 (37.86)	98 (12.66)	SDPI	34 (4.39)	56 (7.24)
89	TDP	343 (51.97)	YSRCP	268 (40.61)	75 (11.36)	JnP	23 (3.48)	26 (3.94)
90	YSRCP	434 (55.22)	TDP	313 (39.82)	121 (15.4)	JnP	17 (2.16)	22 (2.8)
91	YSRCP	215 (46.64)	TDP	206 (44.69)	9 (1.95)	JnP	18 (3.9)	22 (4.77)
92	YSRCP	268 (48.2)	TDP	244 (43.88)	24 (4.32)	JnP	21 (3.78)	23 (4.14)
93	YSRCP	398 (61.14)	TDP	199 (30.57)	199 (30.57)	JnP	23 (3.53)	31 (4.76)
94	YSRCP	489 (56.01)	TDP	318 (36.43)	171 (19.58)	JnP	33 (3.78)	33 (3.78)
95	YSRCP	606 (66.23)	TDP	253 (27.65)	353 (38.58)	JnP	28 (3.06)	28 (3.06)
96	YSRCP	580 (47.58)	TDP	505 (41.43)	75 (6.15)	SDPI	85 (6.97)	49 (4.02)
97	YSRCP	664 (58.66)	TDP	380 (33.57)	284 (25.09)	SDPI	35 (3.09)	53 (4.68)
98	YSRCP	316 (55.83)	TDP	204 (36.04)	112 (19.79)	SDPI	19 (3.36)	27 (4.77)
99	YSRCP	315 (57.38)	TDP	195 (35.52)	120 (21.86)	JnP	18 (3.28)	21 (3.83)
100	YSRCP	216 (48)	TDP	202 (44.89)	14 (3.11)	JnP	10 (2.22)	22 (4.89)
101	TDP	445 (47.7)	YSRCP	405 (43.41)	40 (4.29)	JnP	54 (5.79)	29 (3.11)
102	YSRCP	685 (84.67)	TDP	98 (12.11)	587 (72.56)	JnP	9 (1.11)	17 (2.1)
103	YSRCP	723 (77.83)	TDP	167 (17.98)	556 (59.85)	JnP	19 (2.05)	20 (2.15)
104	YSRCP	547 (80.44)	TDP	102 (15)	445 (65.44)	JnP	15 (2.21)	16 (2.35)
105	YSRCP	329 (70.45)	TDP	114 (24.41)	215 (46.04)	JnP	15 (3.21)	9 (1.93)
106	YSRCP	286 (54.79)	TDP	190 (36.4)	96 (18.39)	JnP	25 (4.79)	21 (4.02)
107	YSRCP	516 (56.46)	TDP	324 (35.45)	192 (21.01)	JnP	34 (3.72)	40 (4.38)
108	YSRCP	283 (62.2)	TDP	142 (31.21)	141 (30.99)	JnP	13 (2.86)	17 (3.74)
109	YSRCP	254 (61.35)	TDP	133 (32.13)	121 (29.22)	JnP	18 (4.35)	9 (2.17)
110	YSRCP	537 (77.71)	TDP	119 (17.22)	418 (60.49)	JnP	21 (3.04)	14 (2.03)
111	YSRCP	328 (53.25)	TDP	254 (41.23)	74 (12.02)	JnP	18 (2.92)	16 (2.6)

Contd....

Socio-Economic Amenities - Rural

Access to Education Facilities

Particulars	Number of Villages (% of Population)				
	Available	Not Available	If Not Available (Distance of Nearest Facility)		
			A	B	C
Govt. Primary School	32 (100)	0 (0)	0 (0)	0 (0)	0 (0)
Private Primary School	9 (56)	23 (44)	0 (0)	0 (0)	0 (0)
Govt. Middle School	23 (88)	9 (12)	7 (10)	1 (1)	0 (0)
Private Middle School	5 (26)	27 (74)	0 (0)	1 (1)	0 (0)
Govt. Secondary School	11 (57)	21 (43)	10 (17)	9 (14)	0 (0)
Private Secondary School	4 (21)	28 (79)	0 (0)	2 (12)	0 (0)
Govt. Senior Secondary School	1 (5)	31 (95)	3 (6)	18 (55)	4 (10)
Private Senior Secondary School	1 (6)	31 (94)	0 (0)	4 (15)	1 (5)
Govt. Arts and Science Degree College	0 (0)	32 (100)	0 (0)	13 (51)	16 (44)
Private Arts and Science Degree College	0 (0)	32 (100)	0 (0)	3 (5)	0 (0)
Govt. Engineering College	0 (0)	32 (100)	0 (0)	0 (0)	0 (0)
Private Engineering College	2 (12)	30 (88)	0 (0)	11 (44)	19 (45)
Govt. Medicine College	0 (0)	32 (100)	0 (0)	0 (0)	0 (0)
Private Medicine College	0 (0)	32 (100)	0 (0)	16 (56)	16 (44)
Govt. Management Institute	0 (0)	32 (100)	0 (0)	0 (0)	0 (0)
Private Management Institute	1 (9)	31 (91)	0 (0)	14 (45)	17 (46)
Govt. Polytechnic	0 (0)	32 (100)	0 (0)	16 (56)	14 (40)
Private Polytechnic	0 (0)	32 (100)	0 (0)	0 (0)	2 (4)
Govt. Vocational Training School/ITI	0 (0)	32 (100)	0 (0)	2 (12)	14 (39)
Private Vocational Training School/ITI	0 (0)	32 (100)	0 (0)	14 (44)	2 (6)
Govt. Non Formal Training Centre	0 (0)	32 (100)	0 (0)	1 (3)	14 (39)
Private Non Formal Training Centre	0 (0)	32 (100)	0 (0)	15 (53)	2 (6)
Govt. School For Disabled	0 (0)	32 (100)	0 (0)	0 (0)	32 (100)
Private School For Disabled	0 (0)	32 (100)	0 (0)	0 (0)	0 (0)
Government Others	0 (0)	32 (100)	0 (0)	0 (0)	0 (0)
Private Others	0 (0)	32 (100)	0 (0)	0 (0)	0 (0)

Note : Distance A : Less than 5 km; B : Between 5-10 km; C : 10+ km.; Source : Data Analysis is based on 2011 Census.

DISCLAIMER

The Terms of Use and Disclaimer of Datanet India Private Limited (hereinafter referred to as "Datanet") for use of this analysis report of **Nandyal Assembly Constituency (Nandyal Vidhan Sabha)** :-

1. **Assembly Factbook™** is a Registered Trade Mark owned by Datanet.
2. All the maps are sketched and graphical representation only and have not been drawn to the scale and also not to represent the actual geographical area or boundary of the unit.
3. The data for the aforesaid analysis is based on authentic sources and has been culled from the various publications of Census, CSO and NSSO for district and block level data, various central and state government departments, Central & State Elections Commissions and the concerned Returning Officers' releases, Electoral Rolls, Election results and allied publications, internal assessment, surveys, estimates and analysis. Therefore, certain adjustment of data at micro level may have been done to arrive closer to the macro data.
4. Data have been provided on an "As Is" and "As AVAILABLE" basis
5. The colours shown in the maps or diagram and charts of a particular party, alliance or AC are indicative and do not represent them.
6. This publication which includes maps, sheets, graphs and data would be the property under copyright of Datanet only. The user may use these for its internal study, analysis and research purposes. It's public display, re-selling or any commercial uses by the user are not allowed.
7. Datanet has taken due care and caution in compilation and processing of data and allied information, but does not guarantee the accuracy, adequacy or completeness of any information/analysis and will be not responsible for any errors or omissions or for the results obtained from the use of such information/analysis.
8. All the contents for the publication have been culled from various authentic sources and Datanet reasonably believes such sources to be reliable, but does not make any representations, express or implied as to the accuracy or fitness of use of such information. The information or contents of the information/analysis do not constitute advice and should not be relied upon in making (or refraining from making) any decision. Any reliance placed upon the information provided by Datanet is the sole responsibility and strictly at the user's risk.
9. In no event will Datanet be liable for any damages (including, without limitation, damages for loss of business projects, or loss of profits) arising in contract, tort or otherwise from the use of or inability to use any of its contents, or from any action taken (or refrained from being taken) as a result of using the analysis or any of its contents. Datanet its directors, owners, editors, officials, employees, distributor and agents or any associate will not be liable for any errors in the information contained or any consequences arising from the use of the contents of the provided information/analysis.
10. If any provision of these terms and conditions is held invalid or illegal or unenforceable for any reason by any court of competent jurisdiction, such provision shall be severed and the remainder of provisions of the terms and conditions shall continue in full force and effect as if the Term of Use had been executed with the invalid, illegal or unenforceable provision eliminated.
11. If there are any discrepancies in the information provided, please bring it to attention of Datanet for suitable rectification measures.

Buy Online This Complete Book At
Datanet India eBooks Store

www.indiastatpublications.com

or go directly at

[http://www.indiastatpublications.com/
Assembly_factbook/Andhra_Pradesh/Nandyal/ Nandyal](http://www.indiastatpublications.com/Assembly_factbook/Andhra_Pradesh/Nandyal/Nandyal)

 **indiastat**elections

ISBN : 978-93-87415-69-0

