



Andhra Pradesh

Assembly Factbook™

Penamalur Assembly Constituency



Key Electoral Data of Penamalur
Assembly Constituency (Vidhan Sabha)

Andhra Pradesh

Assembly Factbook™

Penamaluru Assembly Constituency



Penamaluru Vidhan Sabha

Editor & Director

Dr. R.K. Thukral

Research Editor

Dr. Shafeeq Rahman

Compiled, Researched and Published by Datanet India Pvt. Ltd.

D-100, 1st Floor,

Okhla Industrial Area, Phase-I,
New Delhi- 110020.

Ph.: 91-11- 43580781-84

Email : support@indiastatpublications.com

Website : www.indiastatelections.com

Online Book Store :

www.indiastatpublications.com

Report No. : AFB/AP-078-0123

ISBN : 978-93-87415-91-1

First Edition : January, 2018

Sixth Updated Edition : January, 2023

Price : Rs. 11500/-

US\$ 310

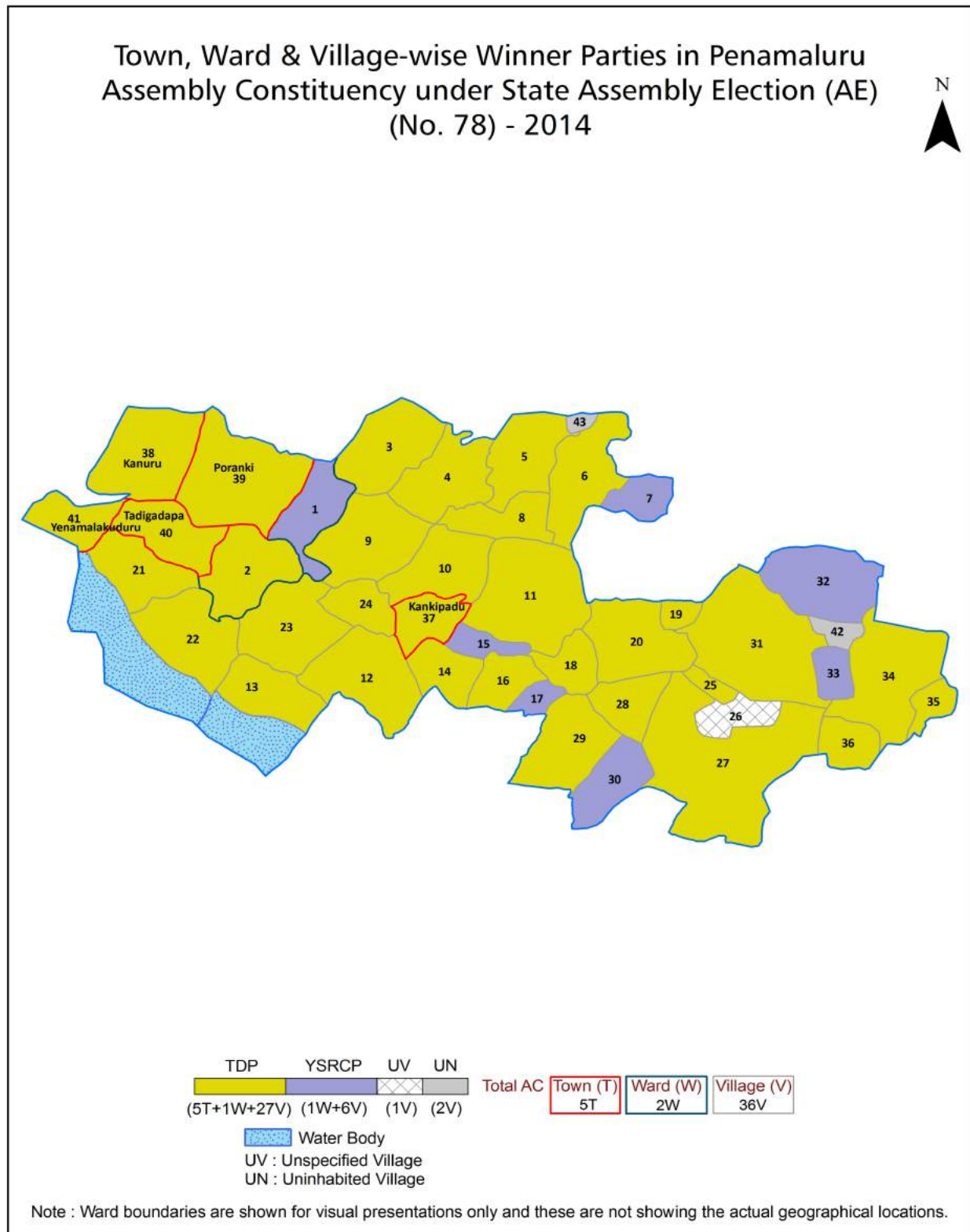
© Datanet India Pvt. Ltd.

All rights reserved. No part of this book may be reproduced, stored in a retrieval system or transmitted in any form or by any means, mechanical photocopying, photographing, scanning, recording or otherwise without the prior written permission of the publisher. Please refer to Disclaimer at page no. 214 for the use of this publication.

Printed in India

No.	Particulars	Page No.
	Introduction	
1	Assembly Constituency - (Vidhan Sabha) at a Glance Features of Assembly as per Delimitation Commission of India (2008)	1-2
	Location and Political Maps	
2	Location Map Boundaries of Assembly Constituency - (Vidhan Sabha) in District Boundaries of Assembly Constituency under Parliamentary Constituency - (Lok Sabha) Town, Ward & Village-wise Winner Parties- 2019-PE, 2019-AE, 2014-PE, 2014-AE, 2009-PE and 2009-AE	3-11
	Administrative Setup (2011)	
3	District Sub-district Towns Villages Inhabited Villages Uninhabited Villages Village Panchayat Intermediate Panchayat	12-15
	Demographics (2011)	
4	Population Households Rural/Urban Population Towns, Ward and Villages by Population Size Sex Ratio (Total & 0-6 Years) Religious Population Social Population Literacy Rate	16-18
	Electoral Features	
5	Important Dates of Last Elections Held Electors by Gender Service Electors Voters Voters Turnout Polling Stations & Average Number of Electors per Polling Station Electors by Age Group Present Elected Representatives	19-24
	Historical Summary Election Results	
6	Vote Share of Major Parties Winning Margin (Number & Percentage) Polarity of Parties Summary Result of Assembly Segment of Parliamentary Elections 2019, 2014 and 2009 Summary Result of Assembly Elections 2019, 2014 and 2009	25-34
	Polling Station Level Election Results	
7	Name and Number of Polling Station 2019-PE, 2019-AE, 2014-PE, 2014-AE, 2009-PE and 2009-AE Polling Station-wise Electoral, Voter & Voter Turnout 2019-PE, 2019-AE, 2014-PE, 2014-AE, 2009-PE and 2009-AE Polling Station wise Elections Results 2019-PE, 2019-AE, 2014-PE, 2014-AE, 2009-PE and 2009-AE	35-192
	Share of Assembly Constituency	
8	Share of Assembly Constituency - (Vidhan Sabha) in State, District and Parliamentary Constituency - (Lok Sabha)	193
	Socio-Economic Amenities (2011)	
9	Access to Administrative Units Agricultural, Manufacturing and Industrial Commodities Demographic Indicators Education Health & Manpower Drinking Water Supply Sanitation Entertainment and Recreations Infrastructure Power Food Allocation Distribution and Marketing of Agriculture Commodities Infrastructure Transport and Road Infrastructure Communication Banking and Financial Services Land Use Irrigation Source	195-209
10	Abbreviation & Sources	211-212
11	Disclaimer	214

Location & Political Map



Administrative Setup

List of Village Panchayat & Intermediate Panchayat (Block) Name - 2011

Village Name	Village Panchayat Name	Intermediate Panchayat Name
Akunuru	Akunuru	Vuyyuru
Bollapadu	Vuyyuru	Vuyyuru
Chalivendrapalem	Chalivendrapalem	Kankipadu
China Ogirala	China Ogirala	Vuyyuru
Chodavaram	Chodavaram	Penamaluru
Davuluru	Davuluru	Kankipadu
Edupugallu	Edupugallu	Kankipadu
Godavarru	Godavarru	Kankipadu
Gosala	Gosala	Penamaluru
Jabarlapudi	Jabarlapudi	Vuyyuru
Jagannadhapuram	Jagannadhapuram	Kankipadu
Kadavakollu	Kadavakollu	Vuyyuru
Kalavapamula	Kalavapamula	Vuyyuru
Kandalampadu	Kandalampadu	Kankipadu
Katuru	Katuru	Vuyyuru
Kolavennu	Kolavennu	Kankipadu
Konathanapadu	Prodduturu	Kankipadu
Kunderu	Kunderu	Kankipadu
Madduru	Madduru & Kasarnenivaripalem	Kankipadu
Manthena	Manthena	Kankipadu
Maredumaka	Maredumaka	Kankipadu
Mudunuru	Mudunuru	Vuyyuru
Neppalle	Neppalle	Kankipadu
Peda Ogirala	Peda Ogirala	Vuyyuru
Pedapulipaka	Pedapulipaka	Penamaluru
Prodduturu	Prodduturu	Kankipadu
Punadipadu	Punadipadu & Gollagudem	Kankipadu
Saipuram	Saipuram	Vuyyuru
Tenneru	Tenneru	Kankipadu

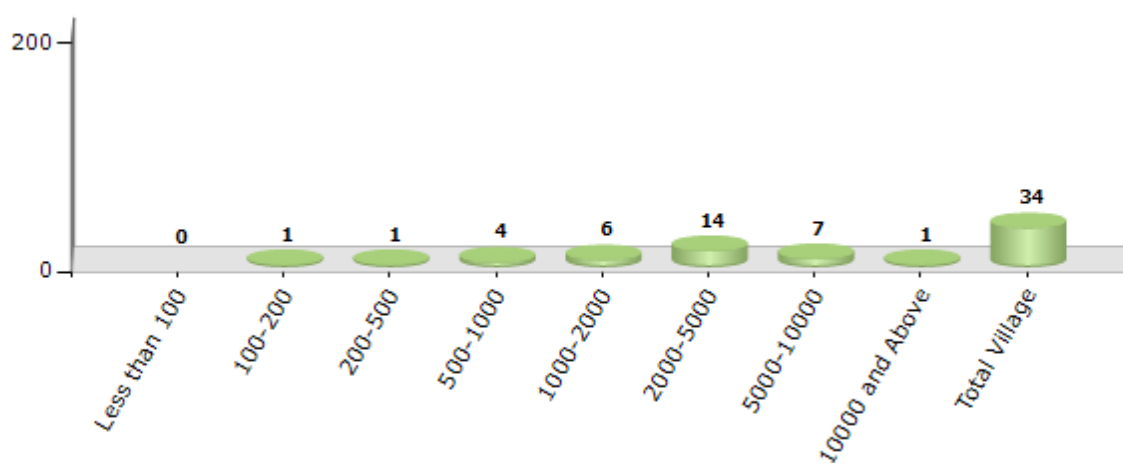
Contd....

Demographics

Number of Villages by Population Size - 2011

Less than 100	100-200	200-500	500-1000	1000-2000	2000-5000	5000-10000	10000 and Above	Total Village
0	1	1	4	6	14	7	1	34

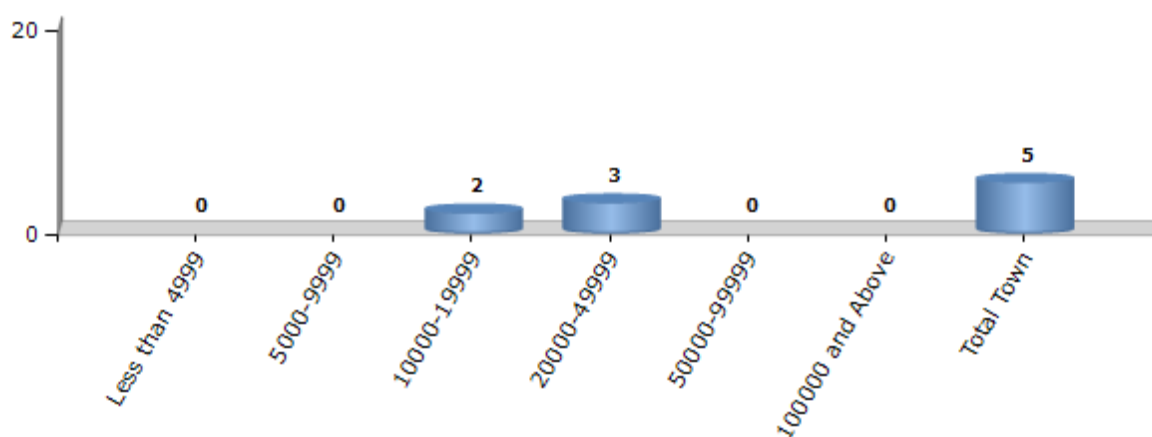
Number of Villages by Population Size - 2011



Number of Towns by Population Size - 2011

Less than 4999	5000-9999	10000-19999	20000-49999	50000-99999	100000 and Above	Total Town
0	0	2	3	0	0	5

Number of Towns by Population Size - 2011

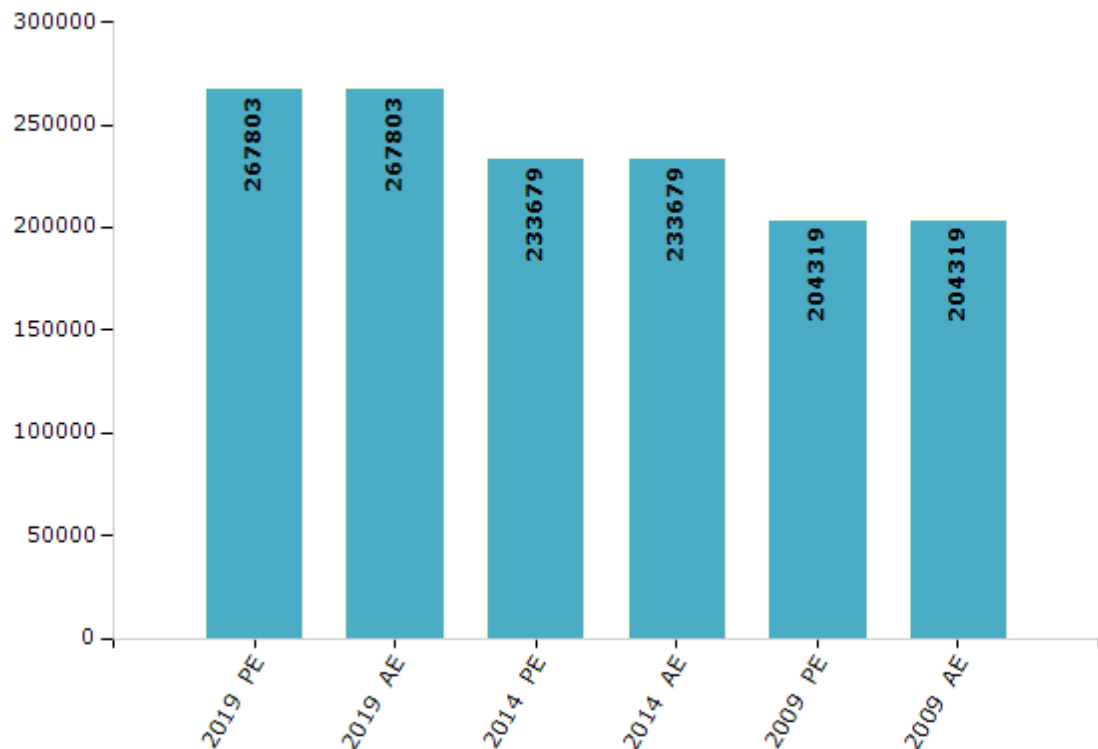


Electoral Features

Electors by Male & Female

Year	Male	Female	Others	Total	Year	Male	Female	Others	Total
2019 PE	130589	137206	8	267803	1994 AE	-	-	-	-
2019 AE	130589	137206	8	267803	1989 AE	-	-	-	-
2014 PE	115408	118256	15	233679	1985 AE	-	-	-	-
2014 AE	115408	118256	15	233679	1983 AE	-	-	-	-
2009 PE	99800	104519	-	204319	1978 AE	-	-	-	-
2009 AE	99800	104519	-	204319	1972 AE	-	-	-	-
2004 PE	-	-	-	-	1967 AE	-	-	-	-
2004 AE	-	-	-	-	1962 AE	-	-	-	-
1999 PE	-	-	-	-	1957 AE	-	-	-	-
1999 AE	-	-	-	-	1955 AE	-	-	-	-

Number of Electors



Note : AE : Assembly Election, PE : Assembly Segment of Parliamentary Election

Historical Summary Election Results

Summary Result of Assembly Election - 2014

Candidate Name	Party	Votes	Votes %
Bode Prasad	TDP	102330	54.98
Kukkala Vidyasagar	YSRCP	70882	38.08
Gude. Jaya Prakasa Rao	BSP	4685	2.52
Nerella Venkata Phani Pavan Sobhan Babu	INC	3336	1.79
Jameel	LSP	1574	0.85
Vangaveeti Santan Kumar	JaSPa	846	0.45
Vankayalapati Praveen Kumar	IND	303	0.16
Siva Naga Krishna Valluru	PPOI	244	0.13
Dasari Ranganath	IND	221	0.12
Varre Venkateswara Rao	IND	220	0.12
Yenduri Subramanyeswarao (Mani)	IND	190	0.1
Matta Srinivasa Rao	IND	132	0.07
Gandhi Dhanekula	IND	119	0.06
G.V.Nageswara Rao	IND	116	0.06
Chakka Venkata Subba Rao	IND	100	0.05
	NOTA	830	0.45

Polling Station Level Election Results

Number and Name of Polling Stations (PS) (2019 AE)

Number of Polling Stations	Name of Polling Stations	Number of Polling Stations	Name of Polling Stations
1	Mandal Parishad Prathamika Patasala, Main Building, Southern Side Bldg, Eastern Side 1st Room, Krishna Nagar, Kanuru	22	Chaitanya Boys Jr College, Bruhaspati Building, Northern Side 5th Room, Tulasi Nagar, Kanuru
2	Anganwadi Building Tulasinagar, 5th Road Kanuru	23	Chaitanya Boys Jr College, Bruhaspati Building, Northern Side 7th Room, Tulasi Nagar, Kanuru
3	M Andar Parishad Primary School, Main Building, Southern Side Building, Eastern Side 2nd Room, Krishna Nagar Kanuru	24	Narayana Iit Olympiad School, Southern Side Building, Eastern Side 1st Room, Kennedy Campus, Kanuru
4	Polavarapu Venkata Krishnaiah Smaraka Bhavanam (Community Hall), Main Hall, Northern Side Half Kanuru	25	Narayana Iit Olympiad School, Southern Side Bldg, Eastern Side 2nd Room, Kennedy Campus, Kanuru
5	Mandal Parishad Primary School, Southern Side Building, West Side Extension Room, Krishna Nagar Kanuru	26	S.V.D.Sidardha Law College, Eastern Side Bldg, Northern Side Room, Kanuru
6	Anganwadi Building, Eastern Side Room, Tulasinagar, 3rd Road Kanuru	27	S.V.D.Sidardha Law College, Eastern Side Bldg, Southern Side Room, Kanuru
7	Mandal Parishad Primary School, Northern Side New Building, Kanuru	28	Narayana Iit Olympiad School, Southern Side Bldg, Eastern Side 3rd Room, Kennedy Campus, Kanuru
8	Anganwadi Building, Western Side Room, Tulasinagar, 3rd Road, Kanuru	29	Narayana Iit Olympiad School, Southern Side Bldg, Eastern Side 4th Room, Kennedy Campus, Kanuru
9	Mandal Parishad Upper Primary School (Urdu), West Side Bldg, Southern Side Room, Krishna Nagar, Kanuru	30	Narayana Iit Olympiad School, Southern Side Bldg, Eastern Side 5th Room, Kennedy Campus, Kanuru
10	Polavarapu Venkata Krishnaiah Smaraka Bhavanam, Main Hall, Southern Side Half, Kanuru	31	Svdsi College, East Side Building, North 1st Room Kanuru
11	Mandal Parishad Upper Primary School (Urdu), Western Side Bldg, Northern Side Room, Krishna Nagar, Kanuru	32	Narayana Iit Olympiad School, Southern Side Bldg, Eastern Side 6th Room, Kanuru
12	Chaitanya Junior College Vasudeva Building Visitors Lounge (South Side), Kanuru	33	Narayana Iit Olympiad School, Southern Side Bldg, Eastern Side 7th Room, Kennedy Campus, Kanuru
13	Chaitanya Junior College Vasudeva Building Visitors Lounge (North Side), Kanuru	34	Mandal Parishad Primary School, West Side Building, North Side Half Kanuru
14	Chaitanya Junior College Vasudeva Building East Side 4th Room (Old Shed), Kanuru	35	Mandal Parishad Primary School, West Side Building, South Side Half Kanuru
15	Chaitanya Boys Jr College, Vasudeva Building, Eastern Side 2nd Room, Tulsi Nagar, Kanuru	36	Mandal Parishad Prathamika School Southern Side Building, Eastern Side Room, Main Village, Kanuru
16	Chaitanya Boys Jr College, Vasudeva Building, Eastern Side 3rd Room, Tulsi Nagar, Kanuru	37	Zilla Parishad High School, Southern Side Building, Western Side Room, Kanuru
17	Chaitanya Boys Jr College, Vasudeva Building, Eastern Side 5th Room, Tulsi Nagar, Kanuru	38	Mandal Parishad Prathamika School Southern Side Building, Western Side Room, Main Village, Kanuru
18	Chaitanya Boys Jr College, Hostel Building, Daining Hall, Northern Side Half Part, Tulasi Nagar, Kanuru	39	Mandal Parishad Primary School, North Side Building Room, Kanuru
19	Chaitanya Boys Jr College, Hostel Building, Daining Hall, Southern Side Half Part, Tulasi Nagar, Kanuru	40	Zilla Parishad H Igh School, Western Side Building, Northern Side 1st Room, Murali Nagar, Kanuru
20	Chaitanya Boys Jr. College, Bruhaspati Building, North Side First Room Kanuru	41	Zilla Parishad High School, Southern Side Building, Eastern Side Room, Murali Nagar, Kanuru
21	Chaitanya Boys Jr College, Bruhaspati Building, Northern Side 3rd Room, Tulasi Nagar, Kanuru	42	Zilla Parishad High School, Western Side Building, Northern Side 2nd Room, Murali Nagar, Kanuru

Contd....

Polling Station Level Election Results

Polling Station-wise Votes Secured by Overall Top Five Parties in Penamaluru Assembly in Assembly Election (AE) under Machilipatnam Parliamentary Constituency in Andhra Pradesh (2019)

Number of Polling Station	Winner - Kolusu Partha Sarathy (YSRCP)	Runner-up - Bode Prasad (TDP)	3rd - Karunakar Das Lanka (BSP)	4th - Lam Thantiya Kumari (INC)	5th - Gopisetty Durga Prasad (BJP)	NOTA	Other	Total Votes Secured
36	298	307	43	6	3	4	11	672
37	302	220	53	13	4	1	8	601
38	441	184	42	10	6	2	11	696
39	312	182	25	4	2	1	4	530
40	256	275	69	5	4	1	7	617
41	251	207	85	6	10	7	7	573
42	248	210	86	11	9	4	9	577
43	206	179	64	8	12	5	7	481
44	258	232	79	9	8	3	2	591
45	273	244	71	11	12	5	5	621
46	361	264	46	18	4	7	3	703
46A	263	185	44	6	2	1	1	502
47	550	409	74	10	15	4	7	1069
48	496	365	157	22	7	4	7	1058
49	309	212	87	11	7	6	7	639
50	334	232	79	8	12	5	9	679
51	493	231	56	10	2	3	4	799
52	495	149	34	13	5	6	3	705
53	689	257	48	13	11	11	13	1042
54	584	378	44	8	9	11	5	1039
55	587	253	56	6	2	8	9	921
56	468	167	21	7	4	5	2	674
57	349	239	61	4	4	3	4	664
58	599	295	74	21	3	7	10	1009
59	398	278	109	8	11	9	12	825
60	446	395	150	16	9	4	2	1022
61	272	250	100	8	8	2	5	645
62	311	301	93	6	6	6	3	726
63	241	246	110	8	5	4	5	619
64	235	328	91	6	6	7	6	679
65	209	264	51	9	6	4	3	546
66	191	293	69	3	2	1	5	564
67	124	399	30	3	2	5	3	566
68	104	451	41	6	2	4	1	609
69	230	279	42	4	7	3	3	568

Contd....

Polling Station Level Election Results

Winner, Runner-up and 3rd Party Position & Winning Margin According to Polling Stations in Penamaluru Assembly in Assembly Election (AE) under Machilipatnam Parliamentary Constituency in Andhra Pradesh (2019)

Polling Station Number	Winner Party	Winner Votes (%)	Runner-up Party	Runner-up Votes (%)	Winning Margin Votes (%)	Third Party	Third Party Votes (%)	Other Votes (%)
74	YSRCP	474 (51.47)	TDP	337 (36.59)	137 (14.88)	BSP	66 (7.17)	44 (4.78)
75	YSRCP	369 (45.05)	TDP	276 (33.7)	93 (11.35)	BSP	145 (17.7)	29 (3.54)
76	TDP	267 (49.35)	YSRCP	196 (36.23)	71 (13.12)	BSP	61 (11.28)	17 (3.14)
77	TDP	280 (55.45)	YSRCP	174 (34.46)	106 (20.99)	BSP	38 (7.52)	13 (2.57)
78	TDP	553 (56.78)	YSRCP	307 (31.52)	246 (25.26)	BSP	79 (8.11)	35 (3.59)
79	YSRCP	429 (60.42)	TDP	218 (30.7)	211 (29.72)	BSP	33 (4.65)	30 (4.23)
80	YSRCP	377 (58.45)	TDP	210 (32.56)	167 (25.89)	BSP	33 (5.12)	25 (3.88)
81	YSRCP	509 (57.06)	TDP	273 (30.61)	236 (26.45)	BSP	68 (7.62)	42 (4.71)
82	TDP	317 (50)	YSRCP	243 (38.33)	74 (11.67)	BSP	56 (8.83)	18 (2.84)
83	TDP	288 (50.53)	YSRCP	224 (39.3)	64 (11.23)	BSP	41 (7.19)	17 (2.98)
84	TDP	235 (49.58)	YSRCP	194 (40.93)	41 (8.65)	BSP	31 (6.54)	14 (2.95)
85	TDP	372 (51.17)	YSRCP	266 (36.59)	106 (14.58)	BSP	66 (9.08)	23 (3.16)
86	YSRCP	501 (47.67)	TDP	427 (40.63)	74 (7.04)	BSP	98 (9.32)	25 (2.38)
87	YSRCP	438 (49.21)	TDP	285 (32.02)	153 (17.19)	BSP	121 (13.6)	46 (5.17)
88	YSRCP	498 (57.51)	TDP	265 (30.6)	233 (26.91)	BSP	65 (7.51)	38 (4.39)
89	YSRCP	363 (58.08)	TDP	182 (29.12)	181 (28.96)	BSP	57 (9.12)	23 (3.68)
90	YSRCP	332 (53.29)	TDP	213 (34.19)	119 (19.1)	BSP	56 (8.99)	22 (3.53)
91	YSRCP	385 (58.78)	TDP	212 (32.37)	173 (26.41)	BSP	38 (5.8)	20 (3.05)
92	TDP	325 (47.72)	YSRCP	308 (45.23)	17 (2.49)	BSP	30 (4.41)	18 (2.64)
93	YSRCP	334 (57.29)	TDP	166 (28.47)	168 (28.82)	BSP	58 (9.95)	25 (4.29)
94	YSRCP	388 (61.1)	TDP	206 (32.44)	182 (28.66)	BSP	29 (4.57)	12 (1.89)
95	TDP	372 (54.39)	YSRCP	259 (37.87)	113 (16.52)	BSP	30 (4.39)	23 (3.36)
96	TDP	305 (53.79)	YSRCP	185 (32.63)	120 (21.16)	BSP	50 (8.82)	27 (4.76)
97	TDP	443 (67.12)	YSRCP	163 (24.7)	280 (42.42)	BSP	34 (5.15)	20 (3.03)
98	TDP	508 (69.21)	YSRCP	160 (21.8)	348 (47.41)	BSP	49 (6.68)	17 (2.32)
99	TDP	417 (52.78)	YSRCP	308 (38.99)	109 (13.79)	BSP	33 (4.18)	32 (4.05)
100	TDP	268 (55.72)	YSRCP	170 (35.34)	98 (20.38)	BSP	32 (6.65)	11 (2.29)
101	NV	NV (NV)	NV	NV (NV)	NV (NV)	NV	NV (NV)	NV (NV)
102	TDP	375 (56.14)	YSRCP	218 (32.63)	157 (23.51)	BSP	54 (8.08)	21 (3.14)
103	TDP	469 (54.66)	YSRCP	270 (31.47)	199 (23.19)	BSP	94 (10.96)	25 (2.91)
104	TDP	329 (57.02)	YSRCP	172 (29.81)	157 (27.21)	BSP	54 (9.36)	22 (3.81)
105	TDP	294 (59.04)	YSRCP	151 (30.32)	143 (28.72)	BSP	42 (8.43)	11 (2.21)
106	TDP	333 (55.87)	YSRCP	205 (34.4)	128 (21.47)	BSP	42 (7.05)	16 (2.68)
107	TDP	332 (62.29)	YSRCP	142 (26.64)	190 (35.65)	BSP	31 (5.82)	28 (5.25)
108	TDP	274 (46.84)	YSRCP	244 (41.71)	30 (5.13)	BSP	46 (7.86)	21 (3.59)
109	TDP	313 (60.54)	YSRCP	159 (30.75)	154 (29.79)	BSP	24 (4.64)	21 (4.06)
110	TDP	527 (78.31)	YSRCP	113 (16.79)	414 (61.52)	BSP	20 (2.97)	13 (1.93)

Contd....

Socio-Economic Amenities - Rural

Access to Education Facilities

Particulars	Number of Villages (% of Population)				
	Available	Not Available	If Not Available (Distance of Nearest Facility)		
			A	B	C
Govt. Primary School	34 (100)	0 (0)	0 (0)	0 (0)	0 (0)
Private Primary School	7 (54)	27 (46)	0 (0)	0 (0)	0 (0)
Govt. Middle School	27 (93)	7 (7)	4 (2)	0 (0)	2 (1)
Private Middle School	4 (44)	30 (56)	0 (0)	0 (0)	0 (0)
Govt. Secondary School	15 (73)	19 (27)	9 (10)	5 (9)	2 (1)
Private Secondary School	4 (44)	30 (56)	0 (0)	2 (3)	0 (0)
Govt. Senior Secondary School	3 (37)	31 (63)	1 (1)	7 (15)	5 (10)
Private Senior Secondary School	3 (39)	31 (61)	4 (4)	11 (25)	1 (1)
Govt. Arts and Science Degree College	1 (31)	33 (69)	1 (1)	18 (32)	12 (33)
Private Arts and Science Degree College	1 (31)	33 (69)	0 (0)	0 (0)	2 (4)
Govt. Engineering College	0 (0)	34 (100)	0 (0)	0 (0)	13 (52)
Private Engineering College	0 (0)	34 (100)	3 (12)	8 (17)	10 (19)
Govt. Medicine College	0 (0)	34 (100)	0 (0)	1 (2)	3 (11)
Private Medicine College	0 (0)	34 (100)	0 (0)	0 (0)	30 (87)
Govt. Management Institute	0 (0)	34 (100)	0 (0)	0 (0)	30 (87)
Private Management Institute	0 (0)	34 (100)	0 (0)	4 (13)	0 (0)
Govt. Polytechnic	0 (0)	34 (100)	0 (0)	1 (2)	33 (98)
Private Polytechnic	0 (0)	34 (100)	0 (0)	0 (0)	0 (0)
Govt. Vocational Training School/ITI	0 (0)	34 (100)	0 (0)	1 (2)	24 (88)
Private Vocational Training School/ITI	0 (0)	34 (100)	0 (0)	6 (6)	3 (5)
Govt. Non Formal Training Centre	0 (0)	34 (100)	0 (0)	1 (2)	33 (98)
Private Non Formal Training Centre	0 (0)	34 (100)	0 (0)	0 (0)	0 (0)
Govt. School For Disabled	0 (0)	34 (100)	0 (0)	0 (0)	30 (87)
Private School For Disabled	0 (0)	34 (100)	0 (0)	1 (2)	3 (11)
Government Others	0 (0)	34 (100)	0 (0)	0 (0)	0 (0)
Private Others	0 (0)	34 (100)	0 (0)	0 (0)	0 (0)

Note : Distance A : Less than 5 km; B : Between 5-10 km; C : 10+ km.; Source : Data Analysis is based on 2011 Census.

DISCLAIMER

The Terms of Use and Disclaimer of Datanet India Private Limited (hereinafter referred to as "Datanet") for use of this analysis report of **Penamaluru Assembly Constituency (Penamaluru Vidhan Sabha)** :-

1. **Assembly Factbook™** is a Registered Trade Mark owned by Datanet.
2. All the maps are sketched and graphical representation only and have not been drawn to the scale and also not to represent the actual geographical area or boundary of the unit.
3. The data for the aforesaid analysis is based on authentic sources and has been culled from the various publications of Census, CSO and NSSO for district and block level data, various central and state government departments, Central & State Elections Commissions and the concerned Returning Officers' releases, Electoral Rolls, Election results and allied publications, internal assessment, surveys, estimates and analysis. Therefore, certain adjustment of data at micro level may have been done to arrive closer to the macro data.
4. Data have been provided on an "As Is" and "As AVAILABLE" basis
5. The colours shown in the maps or diagram and charts of a particular party, alliance or AC are indicative and do not represent them.
6. This publication which includes maps, sheets, graphs and data would be the property under copyright of Datanet only. The user may use these for its internal study, analysis and research purposes. It's public display, re-selling or any commercial uses by the user are not allowed.
7. Datanet has taken due care and caution in compilation and processing of data and allied information, but does not guarantee the accuracy, adequacy or completeness of any information/analysis and will be not responsible for any errors or omissions or for the results obtained from the use of such information/analysis.
8. All the contents for the publication have been culled from various authentic sources and Datanet reasonably believes such sources to be reliable, but does not make any representations, express or implied as to the accuracy or fitness of use of such information. The information or contents of the information/analysis do not constitute advice and should not be relied upon in making (or refraining from making) any decision. Any reliance placed upon the information provided by Datanet is the sole responsibility and strictly at the user's risk.
9. In no event will Datanet be liable for any damages (including, without limitation, damages for loss of business projects, or loss of profits) arising in contract, tort or otherwise from the use of or inability to use any of its contents, or from any action taken (or refrained from being taken) as a result of using the analysis or any of its contents. Datanet its directors, owners, editors, officials, employees, distributor and agents or any associate will not be liable for any errors in the information contained or any consequences arising from the use of the contents of the provided information/analysis.
10. If any provision of these terms and conditions is held invalid or illegal or unenforceable for any reason by any court of competent jurisdiction, such provision shall be severed and the remainder of provisions of the terms and conditions shall continue in full force and effect as if the Term of Use had been executed with the invalid, illegal or unenforceable provision eliminated.
11. If there are any discrepancies in the information provided, please bring it to attention of Datanet for suitable rectification measures.

Buy Online This Complete Book At
Datanet India eBooks Store

www.indiastatpublications.com

or go directly at

[http://www.indiastatpublications.com/
Assembly_factbook/Andhra_Pradesh/Machilipatnam/
Penamalur](http://www.indiastatpublications.com/Assembly_factbook/Andhra_Pradesh/Machilipatnam/Penamalur)

 **india**stat**elections**

ISBN : 978-93-87415-91-1

