



Andhra Pradesh

Assembly Factbook™

Pedana Assembly Constituency



Key Electoral Data of Pedana
Assembly Constituency (Vidhan Sabha)



indiastatpublications

Andhra Pradesh

Assembly Factbook™

Pedana Assembly Constituency



Pedana Vidhan Sabha

Editor & Director

Dr. R.K. Thukral

Research Editor

Dr. Shafeeq Rahman

Compiled, Researched and Published by Datanet India Pvt. Ltd.

D-100, 1st Floor,

Okhla Industrial Area, Phase-I,
New Delhi- 110020.

Ph.: 91-11- 43580781-84

Email : support@indiastatpublications.com

Website : www.indiastatelections.com

Online Book Store :

www.indiastatpublications.com

Report No. : AFB/AP-074-0123

ISBN : 978-93-87415-89-8

First Edition : January, 2018

Sixth Updated Edition : January, 2023

Price : Rs. 11500/-

US\$ 310

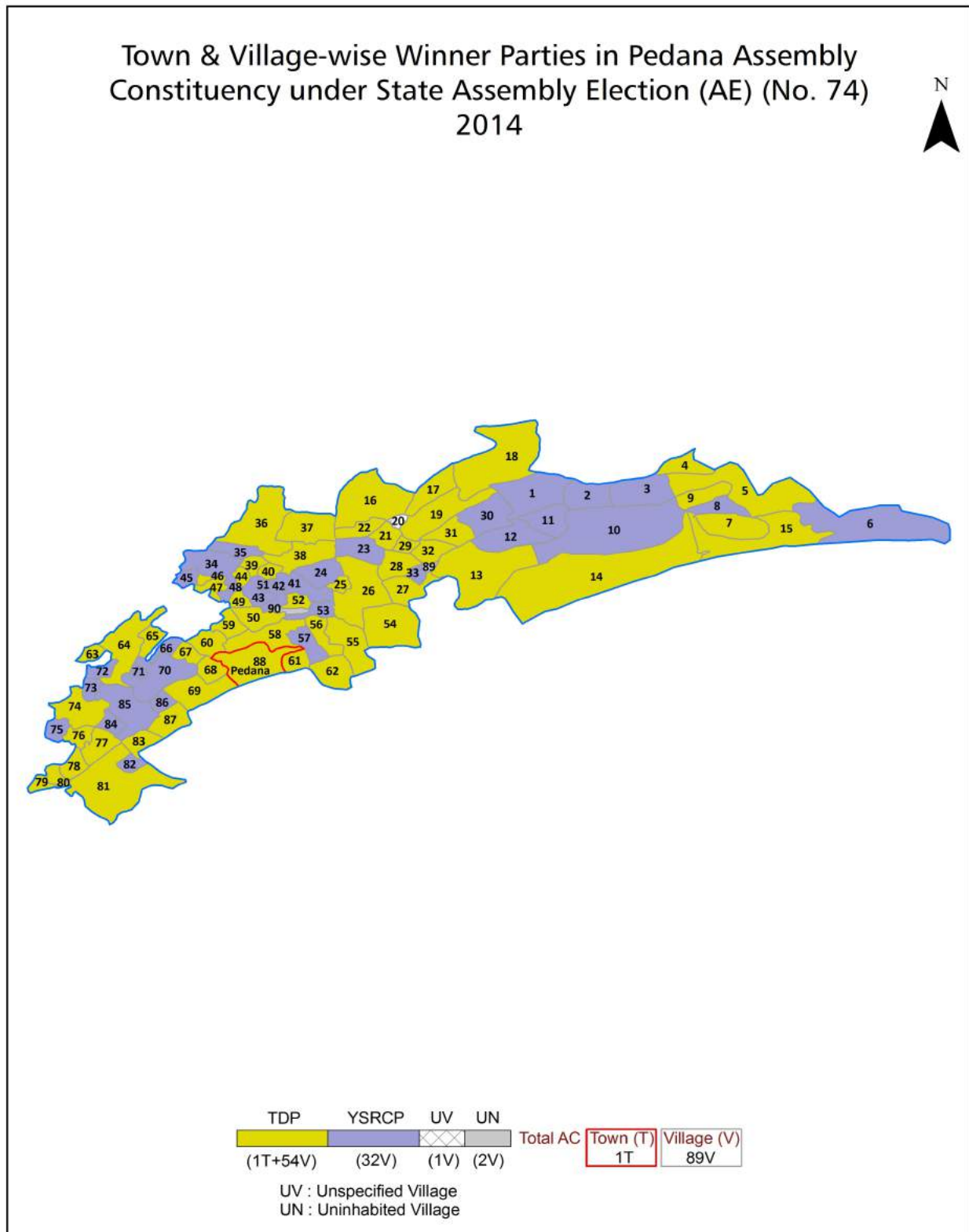
© Datanet India Pvt. Ltd.

All rights reserved. No part of this book may be reproduced, stored in a retrieval system or transmitted in any form or by any means, mechanical photocopying, photographing, scanning, recording or otherwise without the prior written permission of the publisher. Please refer to Disclaimer at page no. 188 for the use of this publication.

Printed in India

No.	Particulars	Page No.
	Introduction	
1	Assembly Constituency - (Vidhan Sabha) at a Glance Features of Assembly as per Delimitation Commission of India (2008)	1-2
	Location and Political Maps	
2	Location Map Boundaries of Assembly Constituency - (Vidhan Sabha) in District Boundaries of Assembly Constituency under Parliamentary Constituency - (Lok Sabha) Town & Village-wise Winner Parties- 2019-PE, 2019-AE, 2014-PE, 2014-AE, 2009-PE and 2009-AE	3-11
	Administrative Setup (2011)	
3	District Sub-district Towns Villages Inhabited Villages Uninhabited Villages Village Panchayat Intermediate Panchayat	12-17
	Demographics (2011)	
4	Population Households Rural/Urban Population Towns and Villages by Population Size Sex Ratio (Total & 0-6 Years) Religious Population Social Population Literacy Rate	18-19
	Electoral Features	
5	Important Dates of Last Elections Held Electors by Gender Service Electors Voters Voters Turnout Polling Stations & Average Number of Electors per Polling Station Electors by Age Group Present Elected Representatives	20-25
	Historical Summary Election Results	
6	Vote Share of Major Parties Winning Margin (Number & Percentage) Polarity of Parties Summary Result of Assembly Segment of Parliamentary Elections 2019, 2014 and 2009 Summary Result of Assembly Elections 2019, 2014 and 2009	26-35
	Polling Station Level Election Results	
7	Name and Number of Polling Station 2019-PE, 2019-AE, 2014-PE, 2014-AE, 2009-PE and 2009-AE Polling Station-wise Electoral, Voter & Voter Turnout 2019-PE, 2019-AE, 2014-PE, 2014-AE, 2009-PE and 2009-AE Polling Station wise Elections Results 2019-PE, 2019-AE, 2014-PE, 2014-AE, 2009-PE and 2009-AE	36-166
	Share of Assembly Constituency	
8	Share of Assembly Constituency - (Vidhan Sabha) in State, District and Parliamentary Constituency - (Lok Sabha)	167
	Socio-Economic Amenities (2011)	
9	Access to Administrative Units Agricultural, Manufacturing and Industrial Commodities Demographic Indicators Education Health & Manpower Drinking Water Supply Sanitation Entertainment and Recreations Infrastructure Power Food Allocation Distribution and Marketing of Agriculture Commodities Infrastructure Transport and Road Infrastructure Communication Banking and Financial Services Land Use Irrigation Source	169-183
10	Abbreviation & Sources	185-186
11	Disclaimer	188

Location & Political Map



Administrative Setup

List of Village Panchayat & Intermediate Panchayat (Block) Name - 2011

Village Name	Village Panchayat Name	Intermediate Panchayat Name
Akulamannadu	Akulamannadu & Pochinavaripalem	Guduru
Akumarru	Akumarru	Guduru
Amudalapalle	Amudalapalle	Bantumilli
Arthamuru	Arthamuru	Bantumilli
Balliparru	Balliparru	Pedana
Bantumilli	Bantumilli	Bantumilli
Barripadu	Barripadu	Bantumilli
Chandala	Garisepudi	Kruthivennu
Chennuru	Chennuru	Pedana
Cherkumilli	Cherkumilli	Kruthivennu
Chevendra	Chevendra	Pedana
China Pandraka	China Pandraka	Kruthivennu
Chinagollapalem	Pedatadike & Chinagollapalem	Kruthivennu
Chinatummidi	Chinatummidi	Bantumilli
Chittiguduru	Chittiguduru	Guduru
Chodavaram	Chodavaram	Pedana
Chorampudi	Chorampudi, Mallampudi & Nagannacheruvu	Bantumilli
Devarapalle	Pullapadu	Pedana
Dirisavalli	Serivarthala Palle	Pedana
Endapalle	Endapalle	Kruthivennu
Gandram	Gandram	Guduru
Garisepudi	Garisepudi	Kruthivennu
Guduru	Guduru & Tummalapalem	Guduru
Gurivindagunta	Gurivindagunta	Pedana
Gurjepalle	Gurjepalle	Guduru
Idugullapalle	Idugullapalle	Guduru
Interu	Interu	Kruthivennu
Jakkamcherla	Jakkamcherla	Guduru
Jinjeru	Jinjeru & Atchaiahvaripalem	Pedana

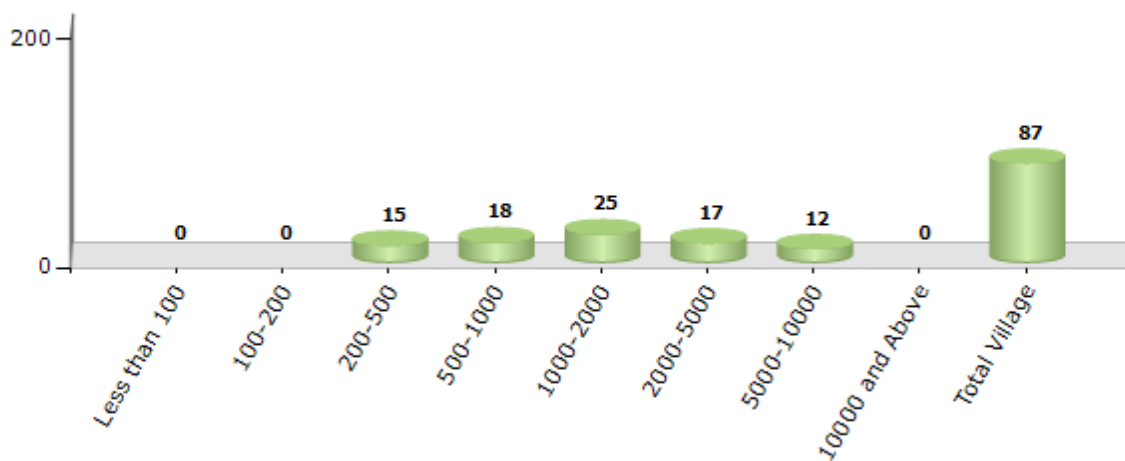
Contd....

Demographics

Number of Villages by Population Size - 2011

Less than 100	100-200	200-500	500-1000	1000-2000	2000-5000	5000-10000	10000 and Above	Total Village
0	0	15	18	25	17	12	0	87

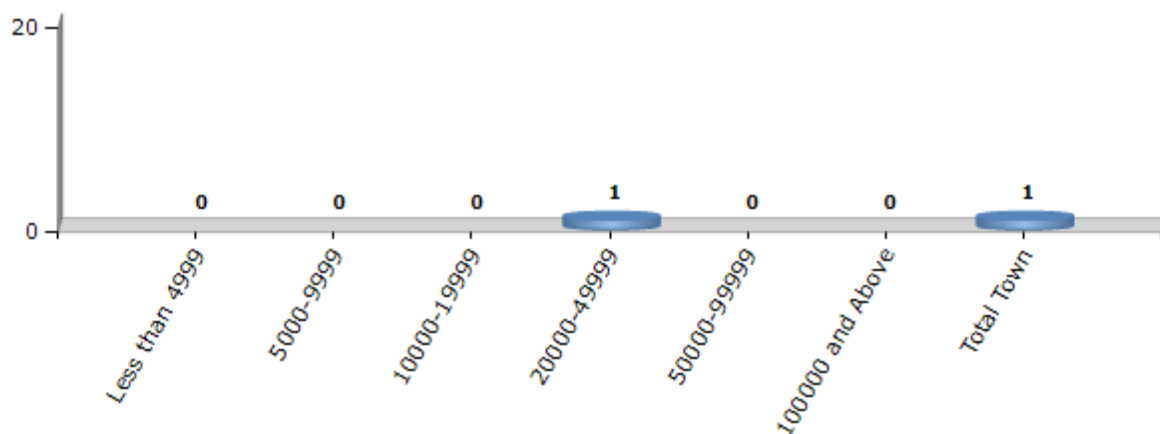
Number of Villages by Population Size - 2011



Number of Towns by Population Size - 2011

Less than 4999	5000-9999	10000-19999	20000-49999	50000-99999	100000 and Above	Total Town
0	0	0	1	0	0	1

Number of Towns by Population Size - 2011

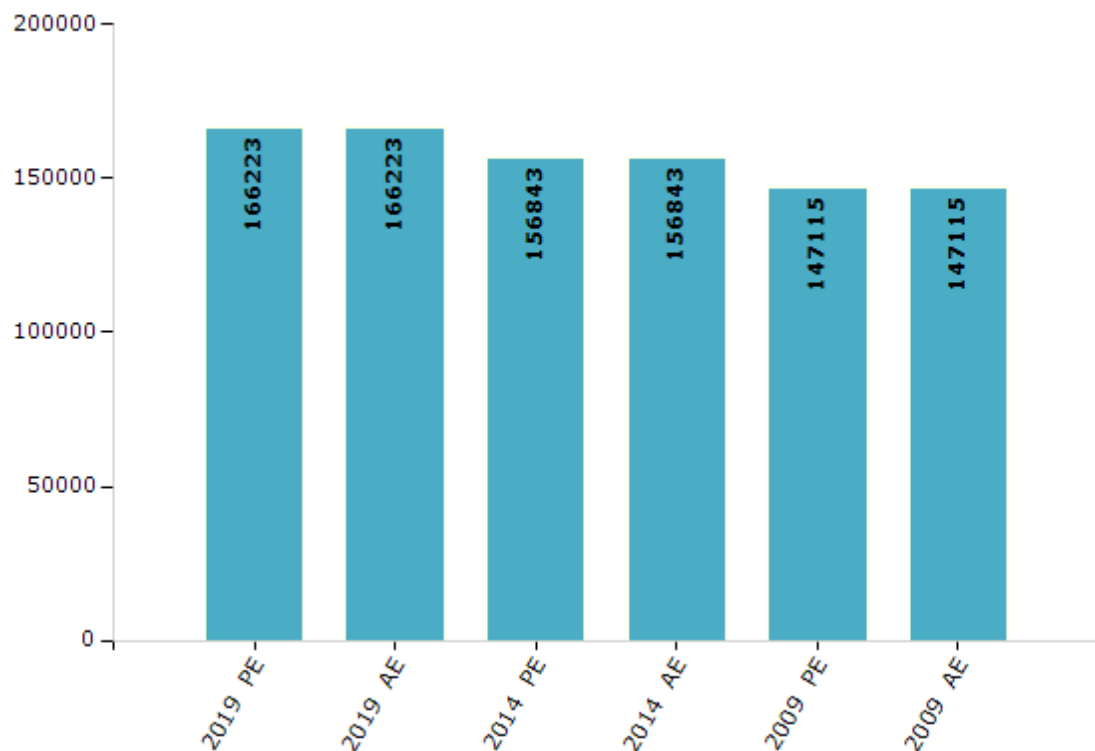


Electoral Features

Electors by Male & Female

Year	Male	Female	Others	Total	Year	Male	Female	Others	Total
2019 PE	82800	83414	9	166223	1994 AE	-	-	-	-
2019 AE	82800	83414	9	166223	1989 AE	-	-	-	-
2014 PE	78151	78692	0	156843	1985 AE	-	-	-	-
2014 AE	78151	78692	0	156843	1983 AE	-	-	-	-
2009 PE	71922	75193	-	147115	1978 AE	-	-	-	-
2009 AE	71922	75193	-	147115	1972 AE	-	-	-	-
2004 PE	-	-	-	-	1967 AE	-	-	-	-
2004 AE	-	-	-	-	1962 AE	-	-	-	-
1999 PE	-	-	-	-	1957 AE	-	-	-	-
1999 AE	-	-	-	-	1955 AE	-	-	-	-

Number of Electors

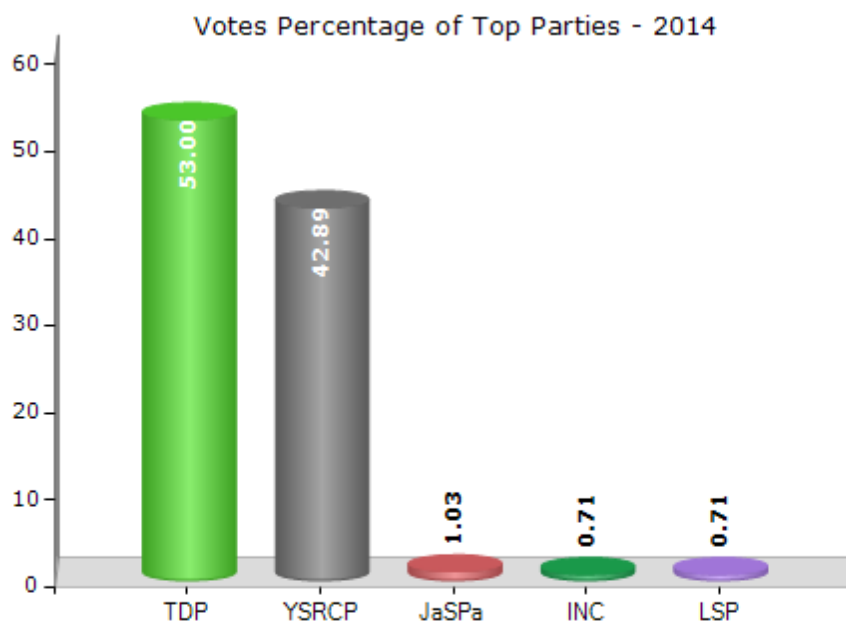


Note : AE : Assembly Election, PE : Assembly Segment of Parliamentary Election

Historical Summary Election Results

Summary Result of Assembly Election - 2014

Candidate Name	Party	Votes	Votes %
Kagitha Venkata Rao	TDP	71779	53
Buragadda Vedavyas	YSRCP	58085	42.89
Vaka Vasudeva Rao	JaSPa	1401	1.03
Tammu Yedukondalu	LSP	962	0.71
Pinnenti Visweswara Rao	INC	955	0.71
Kishore Kumar Yelisela	BSP	541	0.4
Yarlagadda Srinivasa Rao	IND	327	0.24
Venkata Swami Puppala	PPOI	285	0.21
Kollati Venkata Nagamani	IND	278	0.21
	NOTA	829	0.61



Polling Station Level Election Results

Number and Name of Polling Stations (PS) (2019 AE)

Number of Polling Stations	Name of Polling Stations	Number of Polling Stations	Name of Polling Stations
1	Jilla Parishad High School South Side Mukkollu	22	Zilla Parishad Primary School Block 4 Bavanam South Side Room, Mallavolu
2	Z.P.H. S North Side Mukkollu	23	Zilla Parishad Primary School Block 5 Bavanam South Side Room, Mallavolu
3	M.P.P. S Nagavaram H/O Mukkollu	24	Zilla Parishad Primary School Block 6 Bavanam North Side Room, Mallavolu
4	Panchayat Office Jakkamcherla	25	M.P.P. S R N Agraharam H/O Mallavolu
5	Mandal Parishad Upper Primary Urdu School Pinagudurulanka	26	M.P.P. School Mutrasupalem H/O Mallavolu
6	Gram Panchayat Office Kalapatam	27	Mandal Parishad Primary School Mutrasipalem H/O Mallavolu
7	Z.P.H. School, New Building Tarakaturu	28	Zilla Parishad Primary School Block 6 Bavanam South Side Room, Mallavolu
8	Z.P.H. School 6th Class English Medium Tarakaturu	29	Mandal Parishad Elementary School West Side Building Ramaraju Palem
9	Tarakaturu Zilla Parishad High School, Tarakaturu	30	M.P.U.P. School Sarva Siksha Abhiya Building Akumarru
10	M.P.P. S Tharakaturu Palem	31	M.P.P. School Chittiguduru
11	Mandal Parishad Primary School Asbestos Room, Maddipatla	32	Zilla Parishad Primary, 10th Class "A" Section, Guduru
12	M.P.U.P. S Kanchakoduru	33	Zilla Parishad Primary School 10th Class C Section, Guduru
13	Mandal Parishad Elementary School Ac Sheet Roof North West Room Rayavaram	34	Gram Panchayat Office Room Guduru
14	Mandal Parishad Elementary School Ac Sheet Roof North Eastren Side Room Rayavaram	35	Mandal Parishad Primary School Main Middle Room, Guduru
15	Mandal Parishad Elementary School New Building Rayavaram	36	Zphs 9th Class B Section Guduru
16	Mandal Parishad Model Primary School, Polavaram West Side First Building Room No1	37	Anganwadi Center Guduru
17	Mandal Parishad Model Primary School, Polavaram West Side First Building Room No. 2	38	M.P.P. S Gurijepalli
18	Mandal Parishad Model Primary School, Polavaram West Side First Building Room No 3	39	M.P.P. S Gandram
19	Mandal Parishad Elementary School New Building Idugulla Palli	40	M.P.P. Urdu School Sha Abdulla Palem
20	Anganwadi Center Ramannapet	41	Mandal Parishad Upper Primary School North Side Room Lellagaruvu Lella Garuvu
21	Zilla Parishad Primary School Block 4 Bavanam North Side Room, Mallavolu	42	Mandal Parishad Upper Primary New Building Ramanujavatharlapalli Ramanuja Vaarthala Palli

Contd....

Polling Station Level Election Results

Polling Station-wise Votes Secured by Overall Top Five Parties in Pedana Assembly in Assembly Election (AE) under Machilipatnam Parliamentary Constituency in Andhra Pradesh (2019)

Number of Polling Station	Winner - Jogi Ramesh (YSRCP)	Runner-up - Kagitha Krishna Prasad (TDP)	3rd - Ankem Lakshmi Srinivas (JnP)	4th - Venkata Raju Sattineni (INC)	5th - Sodesetti Balaji Rao (BJP)	NOTA	Other	Total Votes Secured
36	355	155	201	4	1	0	1	717
37	314	185	138	1	1	6	1	646
38	264	68	0	0	0	1	0	333
39	157	120	87	0	0	7	1	372
40	132	142	3	3	0	3	2	285
41	236	93	283	6	4	3	1	626
42	181	403	4	5	3	8	4	608
43	282	343	213	12	5	7	9	871
44	317	186	97	7	3	7	3	620
45	216	159	94	2	5	6	2	484
46	301	288	99	7	1	6	3	705
47	391	359	243	5	8	14	4	1024
48	339	100	29	5	3	14	4	494
49	95	243	4	2	1	1	0	346
50	407	397	79	9	7	19	8	926
51	184	167	1	1	0	3	1	357
52	338	267	205	5	6	7	3	831
53	222	227	206	6	2	10	5	678
54	297	151	104	6	3	5	4	570
55	307	105	265	7	4	9	7	704
56	230	165	31	0	0	0	0	426
57	107	173	262	0	4	1	7	554
58	157	181	443	3	5	3	3	795
59	477	325	92	7	5	2	3	911
60	115	72	385	0	1	0	6	579
61	163	60	314	6	1	4	9	557
62	345	279	16	6	12	10	8	676
63	116	145	194	3	0	1	2	461
64	309	292	132	9	3	6	5	756
65	249	148	435	11	6	2	11	862
66	338	224	188	4	1	11	3	769
67	103	137	4	2	0	3	2	251
68	105	66	131	4	1	1	2	310
69	156	157	7	5	2	1	2	330
70	94	130	14	0	1	2	0	241

Contd....

Polling Station Level Election Results

Winner, Runner-up and 3rd Party Position & Winning Margin According to Polling Stations in Pedana Assembly in Assembly Election (AE) under Machilipatnam Parliamentary Constituency in Andhra Pradesh (2019)

Polling Station Number	Winner Party	Winner Votes (%)	Runner-up Party	Runner-up Votes (%)	Winning Margin Votes (%)	Third Party	Third Party Votes (%)	Other Votes (%)
75	TDP	62 (43.97)	YSRCP	51 (36.17)	11 (7.8)	JnP	25 (17.73)	3 (2.13)
76	TDP	198 (33.28)	JnP	192 (32.27)	6 (1.01)	YSRCP	180 (30.25)	25 (4.2)
77	JnP	227 (60.05)	YSRCP	85 (22.49)	142 (37.56)	TDP	55 (14.55)	11 (2.91)
78	JnP	264 (41.71)	YSRCP	181 (28.59)	83 (13.12)	TDP	168 (26.54)	20 (3.16)
79	TDP	471 (61.25)	YSRCP	271 (35.24)	200 (26.01)	JnP	7 (0.91)	20 (2.6)
80	YSRCP	122 (41.5)	TDP	104 (35.37)	18 (6.13)	JnP	61 (20.75)	7 (2.38)
81	YSRCP	355 (46.28)	TDP	344 (44.85)	11 (1.43)	JnP	35 (4.56)	33 (4.3)
82	YSRCP	539 (61.6)	TDP	213 (24.34)	326 (37.26)	JnP	80 (9.14)	43 (4.91)
83	TDP	248 (55.36)	YSRCP	175 (39.06)	73 (16.3)	INC	7 (1.56)	18 (4.02)
84	YSRCP	497 (51.82)	TDP	412 (42.96)	85 (8.86)	INC	15 (1.56)	35 (3.65)
85	JnP	327 (42.08)	YSRCP	248 (31.92)	79 (10.16)	TDP	187 (24.07)	15 (1.93)
86	YSRCP	195 (49.87)	TDP	125 (31.97)	70 (17.9)	JnP	62 (15.86)	9 (2.3)
87	YSRCP	309 (48.06)	TDP	281 (43.7)	28 (4.36)	JnP	18 (2.8)	35 (5.44)
88	JnP	312 (39.05)	YSRCP	293 (36.67)	19 (2.38)	TDP	170 (21.28)	24 (3)
89	TDP	171 (51.04)	YSRCP	131 (39.1)	40 (11.94)	JnP	20 (5.97)	13 (3.88)
90	TDP	540 (72.1)	YSRCP	198 (26.44)	342 (45.66)	JnP	6 (0.8)	5 (0.67)
91	TDP	191 (47.51)	YSRCP	184 (45.77)	7 (1.74)	INC	8 (1.99)	19 (4.73)
92	YSRCP	165 (63.71)	JnP	64 (24.71)	101 (39)	TDP	19 (7.34)	11 (4.25)
93	TDP	566 (57.52)	YSRCP	369 (37.5)	197 (20.02)	JnP	23 (2.34)	26 (2.64)
94	TDP	163 (68.2)	YSRCP	72 (30.13)	91 (38.07)	JnP	3 (1.26)	1 (0.42)
95	TDP	261 (53.59)	YSRCP	171 (35.11)	90 (18.48)	JnP	45 (9.24)	10 (2.05)
96	TDP	530 (61.41)	YSRCP	273 (31.63)	257 (29.78)	JnP	43 (4.98)	17 (1.97)
97	TDP	359 (47.99)	YSRCP	251 (33.56)	108 (14.43)	JnP	117 (15.64)	21 (2.81)
98	YSRCP	381 (53.06)	TDP	266 (37.05)	115 (16.01)	JnP	48 (6.69)	23 (3.2)
99	TDP	164 (43.39)	JnP	134 (35.45)	30 (7.94)	YSRCP	66 (17.46)	14 (3.7)
100	YSRCP	432 (44.44)	TDP	351 (36.11)	81 (8.33)	JnP	157 (16.15)	32 (3.29)
101	YSRCP	462 (49.1)	TDP	396 (42.08)	66 (7.02)	JnP	53 (5.63)	30 (3.19)
102	TDP	459 (55.5)	YSRCP	291 (35.19)	168 (20.31)	JnP	58 (7.01)	19 (2.3)
103	TDP	382 (53.5)	YSRCP	260 (36.41)	122 (17.09)	JnP	51 (7.14)	21 (2.94)
104	TDP	336 (48.98)	YSRCP	282 (41.11)	54 (7.87)	JnP	51 (7.43)	17 (2.48)
105	TDP	332 (53.72)	YSRCP	246 (39.81)	86 (13.91)	JnP	17 (2.75)	23 (3.72)
106	TDP	325 (50.62)	YSRCP	237 (36.92)	88 (13.7)	JnP	53 (8.26)	27 (4.21)
107	YSRCP	305 (51.35)	TDP	245 (41.25)	60 (10.1)	JnP	26 (4.38)	18 (3.03)
108	YSRCP	600 (54.79)	TDP	450 (41.1)	150 (13.69)	JnP	18 (1.64)	27 (2.47)
109	YSRCP	639 (63.52)	TDP	302 (30.02)	337 (33.5)	JnP	50 (4.97)	15 (1.49)
110	YSRCP	447 (38.6)	TDP	433 (37.39)	14 (1.21)	JnP	237 (20.47)	41 (3.54)
111	YSRCP	459 (51.81)	TDP	373 (42.1)	86 (9.71)	JnP	43 (4.85)	11 (1.24)

Contd....

Socio-Economic Amenities - Rural

Access to Education Facilities

Particulars	Number of Villages (% of Population)				
	Available	Not Available	If Not Available (Distance of Nearest Facility)		
			A	B	C
Govt. Primary School	87 (100)	0 (0)	0 (0)	0 (0)	0 (0)
Private Primary School	11 (18)	76 (82)	0 (0)	0 (0)	0 (0)
Govt. Middle School	56 (86)	31 (14)	25 (11)	3 (1)	1 (1)
Private Middle School	7 (13)	80 (87)	0 (0)	0 (0)	0 (0)
Govt. Secondary School	30 (61)	57 (39)	37 (28)	17 (9)	1 (1)
Private Secondary School	7 (16)	80 (84)	0 (0)	0 (0)	0 (0)
Govt. Senior Secondary School	3 (7)	84 (93)	13 (18)	28 (30)	38 (34)
Private Senior Secondary School	0 (0)	87 (100)	1 (1)	1 (1)	3 (9)
Govt. Arts and Science Degree College	1 (4)	86 (96)	7 (11)	28 (33)	48 (44)
Private Arts and Science Degree College	0 (0)	87 (100)	0 (0)	0 (0)	3 (8)
Govt. Engineering College	0 (0)	87 (100)	1 (1)	9 (12)	15 (14)
Private Engineering College	0 (0)	87 (100)	4 (3)	5 (5)	53 (64)
Govt. Medicine College	0 (0)	87 (100)	0 (0)	0 (0)	14 (27)
Private Medicine College	0 (0)	87 (100)	0 (0)	0 (0)	73 (73)
Govt. Management Institute	0 (0)	87 (100)	1 (1)	9 (12)	15 (14)
Private Management Institute	0 (0)	87 (100)	0 (0)	1 (0)	61 (72)
Govt. Polytechnic	0 (0)	87 (100)	1 (1)	13 (14)	40 (32)
Private Polytechnic	0 (0)	87 (100)	0 (0)	0 (0)	33 (53)
Govt. Vocational Training School/ITI	0 (0)	87 (100)	1 (1)	13 (14)	40 (32)
Private Vocational Training School/ITI	0 (0)	87 (100)	0 (0)	0 (0)	33 (53)
Govt. Non Formal Training Centre	0 (0)	87 (100)	1 (1)	10 (13)	76 (87)
Private Non Formal Training Centre	0 (0)	87 (100)	0 (0)	0 (0)	0 (0)
Govt. School For Disabled	0 (0)	87 (100)	0 (0)	0 (0)	85 (98)
Private School For Disabled	0 (0)	87 (100)	0 (0)	0 (0)	2 (2)
Government Others	0 (0)	87 (100)	0 (0)	0 (0)	0 (0)
Private Others	0 (0)	87 (100)	0 (0)	0 (0)	0 (0)

Note : Distance A : Less than 5 km; B : Between 5-10 km; C : 10+ km.; Source : Data Analysis is based on 2011 Census.

DISCLAIMER

The Terms of Use and Disclaimer of Datanet India Private Limited (hereinafter referred to as "Datanet") for use of this analysis report of **Pedana Assembly Constituency (Pedana Vidhan Sabha)** :-

1. **Assembly Factbook™** is a Registered Trade Mark owned by Datanet.
2. All the maps are sketched and graphical representation only and have not been drawn to the scale and also not to represent the actual geographical area or boundary of the unit.
3. The data for the aforesaid analysis is based on authentic sources and has been culled from the various publications of Census, CSO and NSSO for district and block level data, various central and state government departments, Central & State Elections Commissions and the concerned Returning Officers' releases, Electoral Rolls, Election results and allied publications, internal assessment, surveys, estimates and analysis. Therefore, certain adjustment of data at micro level may have been done to arrive closer to the macro data.
4. Data have been provided on an "As Is" and "As AVAILABLE" basis
5. The colours shown in the maps or diagram and charts of a particular party, alliance or AC are indicative and do not represent them.
6. This publication which includes maps, sheets, graphs and data would be the property under copyright of Datanet only. The user may use these for its internal study, analysis and research purposes. It's public display, re-selling or any commercial uses by the user are not allowed.
7. Datanet has taken due care and caution in compilation and processing of data and allied information, but does not guarantee the accuracy, adequacy or completeness of any information/analysis and will be not responsible for any errors or omissions or for the results obtained from the use of such information/analysis.
8. All the contents for the publication have been culled from various authentic sources and Datanet reasonably believes such sources to be reliable, but does not make any representations, express or implied as to the accuracy or fitness of use of such information. The information or contents of the information/analysis do not constitute advice and should not be relied upon in making (or refraining from making) any decision. Any reliance placed upon the information provided by Datanet is the sole responsibility and strictly at the user's risk.
9. In no event will Datanet be liable for any damages (including, without limitation, damages for loss of business projects, or loss of profits) arising in contract, tort or otherwise from the use of or inability to use any of its contents, or from any action taken (or refrained from being taken) as a result of using the analysis or any of its contents. Datanet its directors, owners, editors, officials, employees, distributor and agents or any associate will not be liable for any errors in the information contained or any consequences arising from the use of the contents of the provided information/analysis.
10. If any provision of these terms and conditions is held invalid or illegal or unenforceable for any reason by any court of competent jurisdiction, such provision shall be severed and the remainder of provisions of the terms and conditions shall continue in full force and effect as if the Term of Use had been executed with the invalid, illegal or unenforceable provision eliminated.
11. If there are any discrepancies in the information provided, please bring it to attention of Datanet for suitable rectification measures.

Buy Online This Complete Book At
Datanet India eBooks Store

www.indiastatpublications.com

or go directly at

[http://www.indiastatpublications.com/
Assembly_factbook/Andhra_Pradesh/Machilipatnam/ Pedana](http://www.indiastatpublications.com/Assembly_factbook/Andhra_Pradesh/Machilipatnam/Pedana)

 **india**stat**elections**

ISBN : 978-93-87415-89-8

