



Andhra Pradesh

Assembly Factbook™

Hindupur Assembly Constituency



Key Electoral Data of Hindupur
Assembly Constituency (Vidhan Sabha)

Andhra Pradesh

Assembly Factbook™

Hindupur Assembly Constituency



Hindupur Vidhan Sabha

Editor & Director

Dr. R.K. Thukral

Research Editor

Dr. Shafeeq Rahman

Compiled, Researched and Published by Datanet India Pvt. Ltd.

D-100, 1st Floor,

Okhla Industrial Area, Phase-I,
New Delhi- 110020.

Ph.: 91-11- 43580781-84

Email : support@indiastatpublications.com

Website : www.indiastatelections.com

Online Book Store :

www.indiastatpublications.com

Report No. : AFB/AP-157-0123

ISBN : 978-93-87415-36-2

First Edition : January, 2018

Sixth Updated Edition : January, 2023

Price : Rs. 11500/-

US\$ 310

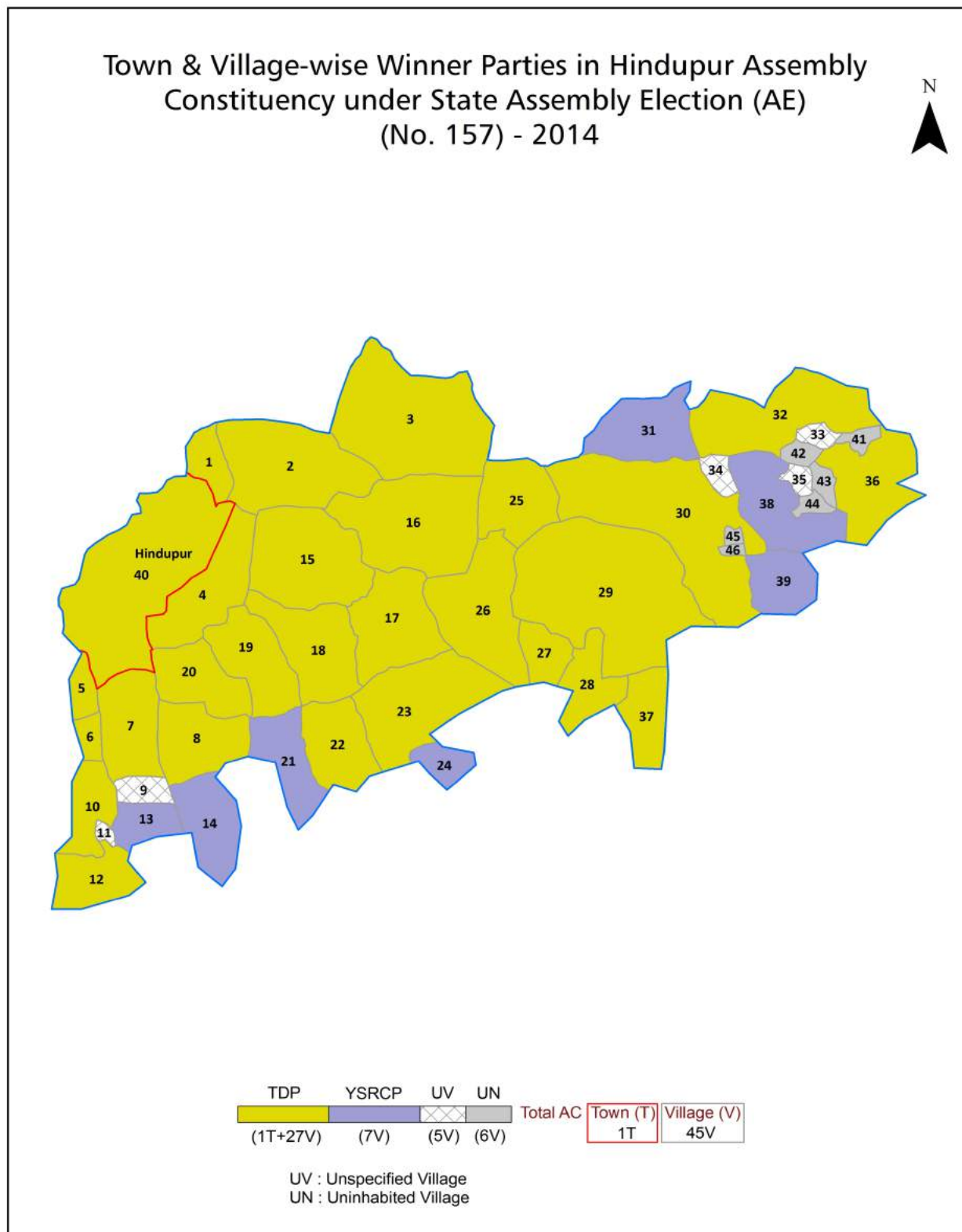
© Datanet India Pvt. Ltd.

All rights reserved. No part of this book may be reproduced, stored in a retrieval system or transmitted in any form or by any means, mechanical photocopying, photographing, scanning, recording or otherwise without the prior written permission of the publisher. Please refer to Disclaimer at page no. 219 for the use of this publication.

Printed in India

No.	Particulars	Page No.
	Introduction	
1	Assembly Constituency - (Vidhan Sabha) at a Glance Features of Assembly as per Delimitation Commission of India (2008)	1-2
	Location and Political Maps	
2	Location Map Boundaries of Assembly Constituency - (Vidhan Sabha) in District Boundaries of Assembly Constituency under Parliamentary Constituency - (Lok Sabha) Town & Village-wise Winner Parties- 2019-PE, 2019-AE, 2014-PE, 2014-AE, 2009-PE and 2009-AE	3-11
	Administrative Setup (2011)	
3	District Sub-district Towns Villages Inhabited Villages Uninhabited Villages Village Panchayat Intermediate Panchayat	12-15
	Demographics (2011)	
4	Population Households Rural/Urban Population Towns and Villages by Population Size Sex Ratio (Total & 0-6 Years) Religious Population Social Population Literacy Rate	16-17
	Electoral Features	
5	Important Dates of Last Elections Held Electors by Gender Service Electors Voters Voters Turnout Polling Stations & Average Number of Electors per Polling Station Electors by Age Group Present Elected Representatives	18-23
	Historical Summary Election Results	
6	Vote Share of Major Parties Winning Margin (Number & Percentage) Polarity of Parties Summary Result of Assembly Segment of Parliamentary Elections 2019, 2014, 2009, 2004 and 1999 Summary Result of Assembly Elections 2019, 2014, 2009, 2004, 1999, 1994, 1989, 1985, 1983, 1978, 1972, 1967, 1962 and 1955	24-46
	Polling Station Level Election Results	
7	Name and Number of Polling Station 2019-PE, 2019-AE, 2014-PE, 2014-AE, 2009-PE and 2009-AE Polling Station-wise Electoral, Voter & Voter Turnout 2019-PE, 2019-AE, 2014-PE, 2014-AE, 2009-PE and 2009-AE Polling Station wise Elections Results 2019-PE, 2019-AE, 2014-PE, 2014-AE, 2009-PE and 2009-AE	47-197
	Share of Assembly Constituency	
8	Share of Assembly Constituency - (Vidhan Sabha) in State, District and Parliamentary Constituency - (Lok Sabha)	198
	Socio-Economic Amenities (2011)	
9	Access to Administrative Units Agricultural, Manufacturing and Industrial Commodities Demographic Indicators Education Health & Manpower Drinking Water Supply Sanitation Entertainment and Recreations Infrastructure Power Food Allocation Distribution and Marketing of Agriculture Commodities Infrastructure Transport and Road Infrastructure Communication Banking and Financial Services Land Use Irrigation Source	200-214
10	Abbreviation & Sources	216-217
11	Disclaimer	219

Location & Political Map



Administrative Setup

List of Village Panchayat & Intermediate Panchayat (Block) Name - 2011

Village Name	Village Panchayat Name	Intermediate Panchayat Name
Bevina Halli	Bevina Halli	Hindupur
Chagaluru	Chagaluru	Chilamathur
Chalivendala	Chalivendala & Balampalle	Hindupur
Chilamathur	Chilamathur	Chilamathur
Cholasamudram	Cholasamudram & Bisalamanepalle	Lepakshi
Chowlur	Chowlur	Hindupur
Demakethepalle	Demakethepalle	Chilamathur
Devarapalle	Thumukunta	Hindupur
Gollapuram	Gollapuram	Hindupur
Hussainpuram	Veerapuram	Chilamathur
Kallur	Kallur & Nayanipalle	Lepakshi
Kanchisamudram	Kanchisamudram	Lepakshi
Kanugamakulapalle	Palagalapalle	Chilamathur
Kirikera	Kirikera	Hindupur
Kodihalli	Kodihalli	Lepakshi
Kodikonda	Kodikonda	Chilamathur
Kodur	Kodur	Chilamathur
Kondur	Kondur	Lepakshi
Kotipi	Kotipi	Hindupur
Lepakshi	Lepakshi	Lepakshi
Maluguru	Maluguru & M.Beerepalle	Hindupur
Manepalle	Manepalle	Lepakshi
Manesamudram	Manesamudram	Hindupur
Morasalapalle	Morasalapalle	Chilamathur
Muddireddipalle	Morasapalle	Chilamathur
Mydugolam	Mydugolam	Lepakshi
Nakkalapalle	Bevina Halli	Hindupur
Pulamathi	Pulamathi	Lepakshi
Santhebidanur	Santhebidanur	Hindupur

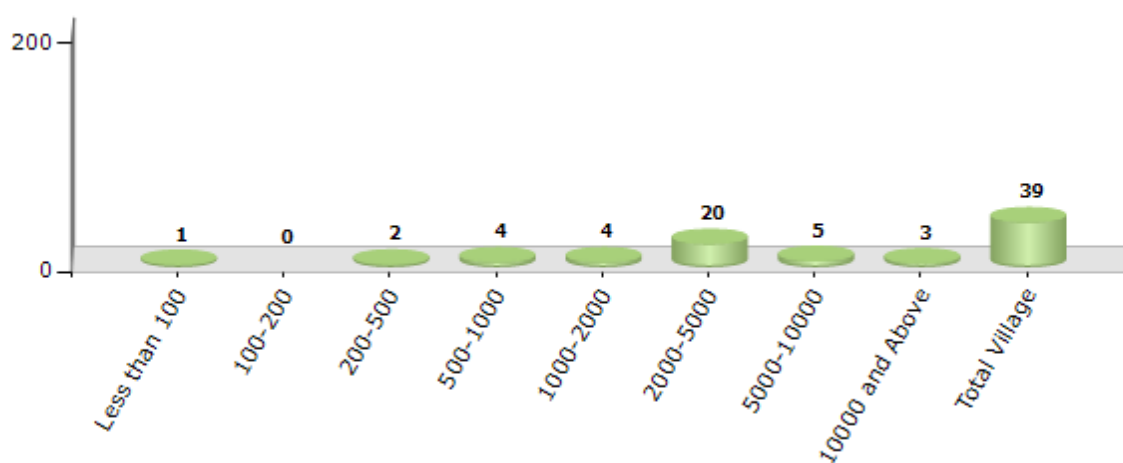
Contd....

Demographics

Number of Villages by Population Size - 2011

Less than 100	100-200	200-500	500-1000	1000-2000	2000-5000	5000-10000	10000 and Above	Total Village
1	0	2	4	4	20	5	3	39

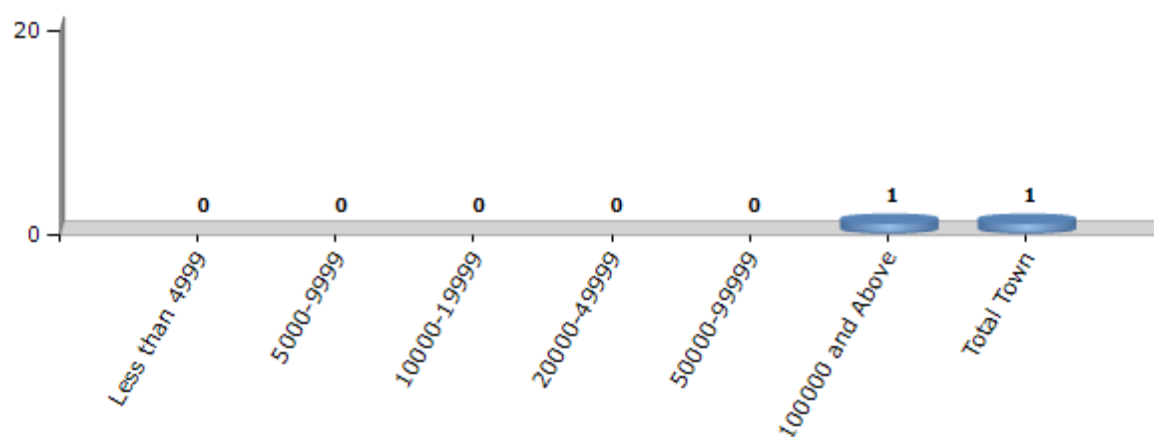
Number of Villages by Population Size - 2011



Number of Towns by Population Size - 2011

Less than 4999	5000-9999	10000-19999	20000-49999	50000-99999	100000 and Above	Total Town
0	0	0	0	0	1	1

Number of Towns by Population Size - 2011



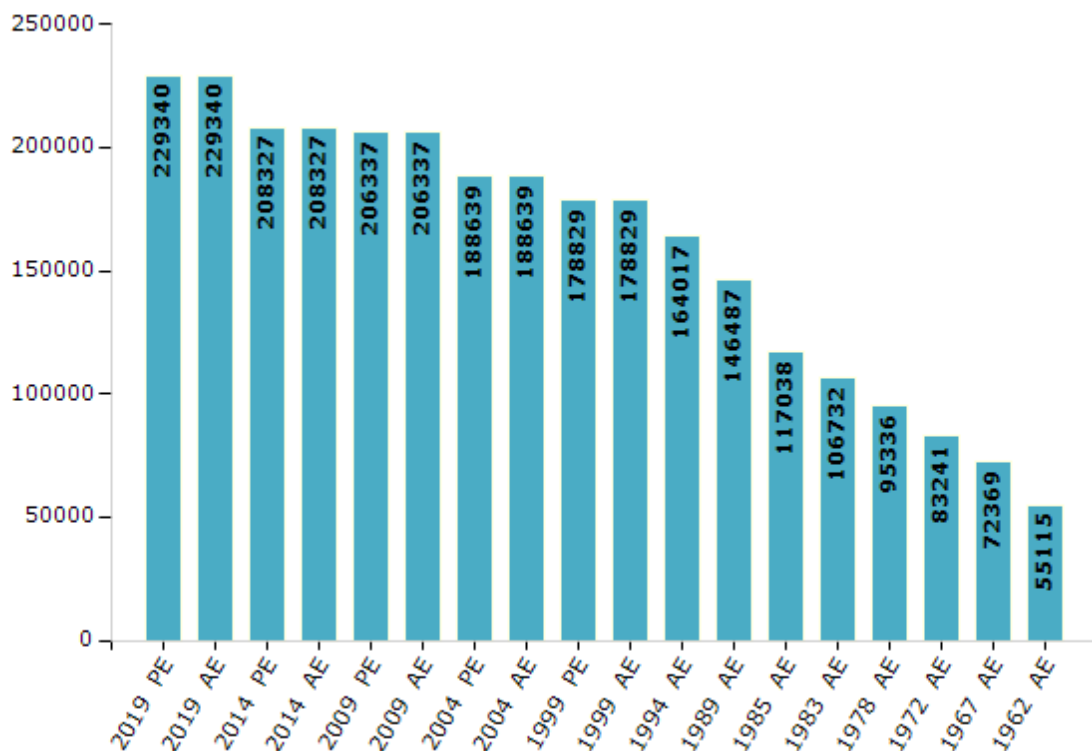
Electoral Features

Electors by Male & Female

Year	Male	Female	Others	Total
2019 PE	116250	113075	15	229340
2019 AE	116250	113075	15	229340
2014 PE	106816	101500	11	208327
2014 AE	106816	101500	11	208327
2009 PE	105693	100644	-	206337
2009 AE	105693	100644	-	206337
2004 PE	95161	93478	-	188639
2004 AE	95161	93478	-	188639
1999 PE	91000	87829	-	178829
1999 AE	91000	87829	-	178829

Year	Male	Female	Others	Total
1994 AE	83127	80890	-	164017
1989 AE	75013	71474	-	146487
1985 AE	59735	57303	-	117038
1983 AE	54538	52194	-	106732
1978 AE	48515	46821	-	95336
1972 AE	42703	40538	-	83241
1967 AE	-	-	-	72369
1962 AE	-	-	-	55115
1957 AE	-	-	-	-
1955 AE	-	-	-	-

Number of Electors

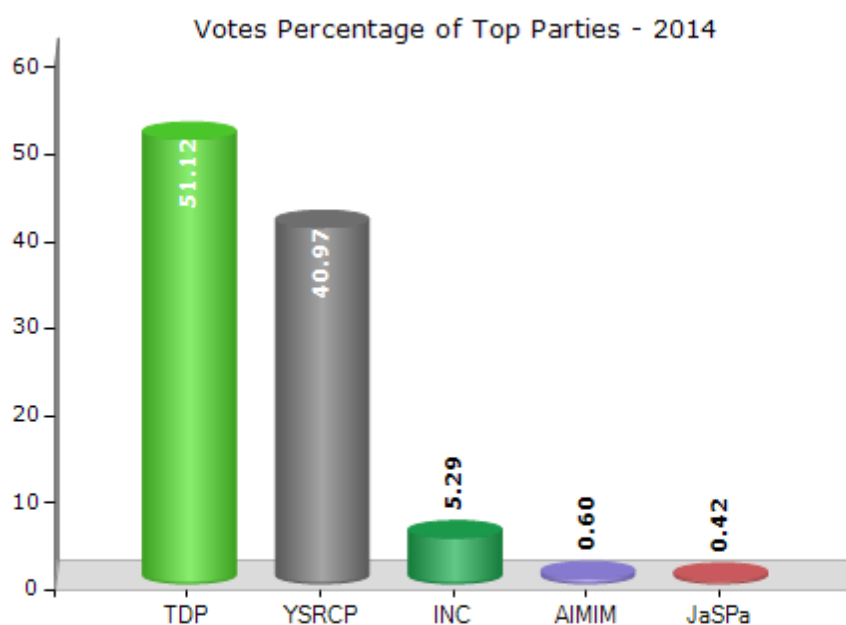


Note : AE : Assembly Election, PE : Assembly Segment of Parliamentary Election

Historical Summary Election Results

Summary Result of Assembly Election - 2014

Candidate Name	Party	Votes	Votes %
Balakrishna Nandamuri	TDP	81543	51.12
B.Naveen Nischal	YSRCP	65347	40.97
M.H.Enayathulla	INC	8435	5.29
Mohammad Ilias	AIMIM	957	0.6
Imdad	JaSPa	674	0.42
B.S.P.Sreeramulu	BSP	521	0.33
M.Basavaraju	SUCI	448	0.28
P.Lakshmikanth	IND	327	0.21
V.K.Sreenivasulu	IND	244	0.15
K.Hidayathulla	AAP	225	0.14
	NOTA	785	0.49



Polling Station Level Election Results

Number and Name of Polling Stations (PS) (2019 AE)

Number of Polling Stations	Name of Polling Stations	Number of Polling Stations	Name of Polling Stations
1	Mandal Parishad Upper Primary School Manesamudram	21	Zilla Parishad High School Girls Hindupur Municipality
2	Zilla Parishad High School Maluguru	22	Zilla Parishad High School Girls Hindupur Municipality
3	Zilla Parishad High School Maluguru	23	Mandal Parishad Model Primary School South Hindupur Municipality
4	Mandal Parishad Primary School Balampalli	24	Mandal Parishad Model Primary School South Hindupur Municipality
5	Mandal Parishad Primary School Balampalli	25	Zilla Parishad High School Hindupur Municipality
6	Mandal Parishad Primary School C Cherlopalli	26	Zilla Parishad High School Hindupur Municipality
7	Mandal Parishad Primary School Chalivendula	27	Zilla Parishad High School Hindupur Municipality
8	Mandal Parishad Primary School Chalivendula	28	Zilla Parishad High School Hindupur Municipality
9	Mandal Parishad Primary School Rachapalli	29	Mandal Parishad Model Primary School Hindupur Municipality
10	Mandal Parishad Upper Primary School M Beerepalli	30	Fakruddin Ali Ahmed Municipal Primary School Hindupur Municipality
11	Mandal Parishad Upper Primary School M.Beerepalli	31	Fakruddin Ali Ahmed Municipal Primary School Hindupur Municipality
12	Mandal Parishad Primary School Kaggallu	32	Fakruddin Ali Ahmed Municipal Primary School Hindupur
13	Mandal Parishad Primary School Kaggallu	33	Govt. Polytechnic for Women, Hindupur Hindupur Municipality
14	Mandal Parishad Model Primary School, Pulakunta	34	Govt. Polytechnic for Women, Hindupur Hindupur Municipality
15	Mandal Parishad Model Primary School, Pulakunta	35	Mandal Parishad Upper Primary School Hindupur Municipality
16	Mandal Parishad Primary School Hindupur Municipality	36	Mandal Parishad Upper Primary School Hindupur Municipality
16A	Mandal Parishad Primary School Hindupur Municipality	37	Mandal Parishad Upper Primary School Hindupur Municipality
17	Zilla Parishad High School Hindupur Municipality	38	Urban Resource Centre Building Hindupur Municipality
18	Zilla Parishad High School Hindupur Municipality	39	Deputy Executive Engineer, Ap State Housing Corporation Ltd, Hindupur Sub-Division, Hindupur Hindupur Municipality
19	Mandal Parishad Primary School Hindupur Municipality	40	Mandal Resource Center Building Hindupur Municipality
20	Zilla Parishad High School Girls Hindupur Municipality	41	Mandal Parishad Adarsha Primary School Urdu Hindupur Municipality

Contd....

Polling Station Level Election Results

Polling Station-wise Votes Secured by Overall Top Five Parties in Hindupur Assembly in Assembly Election (AE) under Hindupur Parliamentary Constituency in Andhra Pradesh (2019)

Number of Polling Station	Winner - Nandamuri Balakrishna (TDP)	Runner-up - Shaik Mohammed Iqbal (YSRCP)	3rd - Akula Umesh (JnP)	4th - T. Balaji Manohar (INC)	5th - P. D. Partha Sarathy (BJP)	NOTA	Other	Total Votes Secured
35	298	209	15	7	6	1	2	538
36	411	426	9	20	8	4	6	884
37	249	270	14	16	6	1	1	557
38	290	402	19	17	4	3	3	738
39	339	205	17	4	4	1	2	572
40	152	133	6	1	3	1	1	297
41	255	329	10	7	11	4	3	619
42	322	269	24	13	6	2	4	640
43	324	349	24	8	7	5	6	723
44	404	389	49	10	10	4	3	869
45	208	200	14	9	1	5	4	441
46	145	187	12	6	8	2	1	361
47	423	218	33	6	9	9	1	699
48	423	210	26	7	9	5	5	685
49	246	180	16	9	1	0	5	457
50	463	254	31	7	2	6	9	772
51	356	137	23	3	4	5	2	530
52	345	244	35	4	7	3	3	641
53	146	114	9	4	3	1	3	280
54	232	502	11	14	5	2	1	767
55	198	499	6	16	1	3	1	724
56	135	336	5	7	0	7	4	494
57	214	289	4	16	4	3	9	539
58	301	317	15	7	8	2	1	651
59	313	572	20	16	5	3	1	930
60	211	213	12	7	13	0	3	459
61	169	232	8	15	2	1	2	429
62	283	285	12	7	3	3	3	596
63	318	149	10	1	11	1	4	494
64	326	288	14	12	7	2	1	650
65	361	498	11	13	20	3	4	910
66	378	141	14	11	27	2	2	575
67	425	122	17	4	11	6	2	587
68	391	141	20	2	17	7	5	583
69	269	215	20	15	7	1	3	530

Contd....

Polling Station Level Election Results

Winner, Runner-up and 3rd Party Position & Winning Margin According to Polling Stations in Hindupur Assembly in Assembly Election (AE) under Hindupur Parliamentary Constituency in Andhra Pradesh (2019)

Polling Station Number	Winner Party	Winner Votes (%)	Runner-up Party	Runner-up Votes (%)	Winning Margin Votes (%)	Third Party	Third Party Votes (%)	Other Votes (%)
74	TDP	325 (55.94)	YSRCP	160 (27.54)	165 (28.4)	BJP	30 (5.16)	66 (11.36)
75	TDP	318 (69.89)	YSRCP	100 (21.98)	218 (47.91)	JnP	19 (4.18)	18 (3.96)
76	TDP	283 (58.71)	YSRCP	147 (30.5)	136 (28.21)	JnP	22 (4.56)	30 (6.22)
77	TDP	514 (55.15)	YSRCP	351 (37.66)	163 (17.49)	JnP	38 (4.08)	29 (3.11)
78	TDP	425 (52.93)	YSRCP	304 (37.86)	121 (15.07)	BJP	30 (3.74)	44 (5.48)
79	TDP	486 (46.96)	YSRCP	480 (46.38)	6 (0.58)	JnP	25 (2.42)	44 (4.25)
80	YSRCP	403 (52.07)	TDP	310 (40.05)	93 (12.02)	INC	26 (3.36)	35 (4.52)
81	YSRCP	392 (64.16)	TDP	180 (29.46)	212 (34.7)	INC	21 (3.44)	18 (2.95)
82	YSRCP	348 (61.48)	TDP	181 (31.98)	167 (29.5)	INC	22 (3.89)	15 (2.65)
83	YSRCP	446 (60.52)	TDP	260 (35.28)	186 (25.24)	INC	20 (2.71)	11 (1.49)
84	TDP	400 (51.15)	YSRCP	344 (43.99)	56 (7.16)	INC	21 (2.69)	17 (2.17)
85	YSRCP	412 (56.83)	TDP	242 (33.38)	170 (23.45)	INC	44 (6.07)	27 (3.72)
86	YSRCP	439 (64.65)	TDP	208 (30.63)	231 (34.02)	INC	18 (2.65)	14 (2.06)
87	YSRCP	383 (52.9)	TDP	305 (42.13)	78 (10.77)	INC	18 (2.49)	18 (2.49)
88	YSRCP	501 (57.13)	TDP	321 (36.6)	180 (20.53)	INC	27 (3.08)	28 (3.19)
89	TDP	331 (74.22)	YSRCP	72 (16.14)	259 (58.08)	BJP	22 (4.93)	21 (4.71)
90	TDP	544 (74.01)	YSRCP	110 (14.97)	434 (59.04)	BJP	31 (4.22)	50 (6.8)
91	TDP	453 (74.63)	YSRCP	101 (16.64)	352 (57.99)	BJP	17 (2.8)	36 (5.93)
92	TDP	287 (75.33)	YSRCP	64 (16.8)	223 (58.53)	JnP	13 (3.41)	17 (4.46)
93	TDP	297 (50)	YSRCP	244 (41.08)	53 (8.92)	JnP	26 (4.38)	27 (4.55)
94	TDP	343 (86.62)	YSRCP	28 (7.07)	315 (79.55)	BJP	11 (2.78)	14 (3.54)
95	TDP	621 (58.31)	YSRCP	378 (35.49)	243 (22.82)	JnP	23 (2.16)	43 (4.04)
96	TDP	503 (70.45)	YSRCP	174 (24.37)	329 (46.08)	JnP	22 (3.08)	15 (2.1)
97	TDP	472 (79.6)	YSRCP	59 (9.95)	413 (69.65)	BJP	42 (7.08)	20 (3.37)
98	TDP	474 (67.91)	YSRCP	174 (24.93)	300 (42.98)	JnP	23 (3.3)	27 (3.87)
99	TDP	297 (63.73)	YSRCP	114 (24.46)	183 (39.27)	JnP	31 (6.65)	24 (5.15)
100	TDP	588 (71.79)	YSRCP	166 (20.27)	422 (51.52)	JnP	31 (3.79)	34 (4.15)
101	TDP	683 (77.79)	YSRCP	131 (14.92)	552 (62.87)	JnP	35 (3.99)	29 (3.3)
102	TDP	688 (70.78)	YSRCP	208 (21.4)	480 (49.38)	JnP	43 (4.42)	33 (3.4)
103	TDP	517 (69.77)	YSRCP	170 (22.94)	347 (46.83)	JnP	28 (3.78)	26 (3.51)
104	TDP	480 (69.57)	YSRCP	153 (22.17)	327 (47.4)	JnP	29 (4.2)	28 (4.06)
105	TDP	475 (56.82)	YSRCP	280 (33.49)	195 (23.33)	JnP	47 (5.62)	34 (4.07)
106	TDP	622 (71.09)	YSRCP	196 (22.4)	426 (48.69)	JnP	26 (2.97)	31 (3.54)
107	TDP	627 (76.09)	YSRCP	137 (16.63)	490 (59.46)	JnP	25 (3.03)	35 (4.25)
108	YSRCP	530 (59.35)	TDP	330 (36.95)	200 (22.4)	INC	14 (1.57)	19 (2.13)
109	TDP	351 (54.33)	YSRCP	274 (42.41)	77 (11.92)	JnP	8 (1.24)	13 (2.01)
110	TDP	331 (68.39)	YSRCP	106 (21.9)	225 (46.49)	BJP	21 (4.34)	26 (5.37)

Contd....

Socio-Economic Amenities - Rural

Access to Education Facilities

Particulars	Number of Villages (% of Population)				
	Available	Not Available	If Not Available (Distance of Nearest Facility)		
			A	B	C
Govt. Primary School	38 (100)	1 (0)	1 (0)	0 (0)	0 (0)
Private Primary School	7 (38)	32 (62)	0 (0)	0 (0)	0 (0)
Govt. Middle School	32 (97)	7 (3)	6 (2)	1 (0)	0 (0)
Private Middle School	5 (30)	34 (70)	0 (0)	0 (0)	0 (0)
Govt. Secondary School	18 (68)	21 (32)	12 (17)	8 (14)	1 (1)
Private Secondary School	3 (25)	36 (75)	0 (0)	0 (0)	0 (0)
Govt. Senior Secondary School	3 (21)	36 (79)	2 (7)	13 (26)	10 (20)
Private Senior Secondary School	1 (8)	38 (92)	1 (0)	6 (9)	3 (9)
Govt. Arts and Science Degree College	0 (0)	39 (100)	1 (4)	5 (13)	23 (53)
Private Arts and Science Degree College	0 (0)	39 (100)	0 (0)	3 (9)	7 (22)
Govt. Engineering College	0 (0)	39 (100)	0 (0)	0 (0)	0 (0)
Private Engineering College	1 (4)	38 (96)	0 (0)	7 (18)	31 (78)
Govt. Medicine College	0 (0)	39 (100)	0 (0)	0 (0)	39 (100)
Private Medicine College	0 (0)	39 (100)	0 (0)	0 (0)	0 (0)
Govt. Management Institute	0 (0)	39 (100)	0 (0)	0 (0)	0 (0)
Private Management Institute	0 (0)	39 (100)	1 (4)	8 (22)	30 (74)
Govt. Polytechnic	0 (0)	39 (100)	1 (4)	5 (13)	23 (53)
Private Polytechnic	0 (0)	39 (100)	0 (0)	3 (9)	7 (22)
Govt. Vocational Training School/ITI	0 (0)	39 (100)	1 (4)	5 (13)	8 (18)
Private Vocational Training School/ITI	2 (17)	37 (83)	1 (3)	12 (26)	10 (18)
Govt. Non Formal Training Centre	0 (0)	39 (100)	0 (0)	1 (4)	38 (96)
Private Non Formal Training Centre	0 (0)	39 (100)	0 (0)	0 (0)	0 (0)
Govt. School For Disabled	0 (0)	39 (100)	0 (0)	1 (4)	38 (96)
Private School For Disabled	0 (0)	39 (100)	0 (0)	0 (0)	0 (0)
Government Others	0 (0)	39 (100)	0 (0)	0 (0)	0 (0)
Private Others	0 (0)	39 (100)	0 (0)	0 (0)	0 (0)

Note : Distance A : Less than 5 km; B : Between 5-10 km; C : 10+ km.; Source : Data Analysis is based on 2011 Census.

DISCLAIMER

The Terms of Use and Disclaimer of Datanet India Private Limited (hereinafter referred to as "Datanet") for use of this analysis report of **Hindupur Assembly Constituency (Hindupur Vidhan Sabha)** :-

1. **Assembly Factbook™** is a Registered Trade Mark owned by Datanet.
2. All the maps are sketched and graphical representation only and have not been drawn to the scale and also not to represent the actual geographical area or boundary of the unit.
3. The data for the aforesaid analysis is based on authentic sources and has been culled from the various publications of Census, CSO and NSSO for district and block level data, various central and state government departments, Central & State Elections Commissions and the concerned Returning Officers' releases, Electoral Rolls, Election results and allied publications, internal assessment, surveys, estimates and analysis. Therefore, certain adjustment of data at micro level may have been done to arrive closer to the macro data.
4. Data have been provided on an "As Is" and "As AVAILABLE" basis
5. The colours shown in the maps or diagram and charts of a particular party, alliance or AC are indicative and do not represent them.
6. This publication which includes maps, sheets, graphs and data would be the property under copyright of Datanet only. The user may use these for its internal study, analysis and research purposes. It's public display, re-selling or any commercial uses by the user are not allowed.
7. Datanet has taken due care and caution in compilation and processing of data and allied information, but does not guarantee the accuracy, adequacy or completeness of any information/analysis and will be not responsible for any errors or omissions or for the results obtained from the use of such information/analysis.
8. All the contents for the publication have been culled from various authentic sources and Datanet reasonably believes such sources to be reliable, but does not make any representations, express or implied as to the accuracy or fitness of use of such information. The information or contents of the information/analysis do not constitute advice and should not be relied upon in making (or refraining from making) any decision. Any reliance placed upon the information provided by Datanet is the sole responsibility and strictly at the user's risk.
9. In no event will Datanet be liable for any damages (including, without limitation, damages for loss of business projects, or loss of profits) arising in contract, tort or otherwise from the use of or inability to use any of its contents, or from any action taken (or refrained from being taken) as a result of using the analysis or any of its contents. Datanet its directors, owners, editors, officials, employees, distributor and agents or any associate will not be liable for any errors in the information contained or any consequences arising from the use of the contents of the provided information/analysis.
10. If any provision of these terms and conditions is held invalid or illegal or unenforceable for any reason by any court of competent jurisdiction, such provision shall be severed and the remainder of provisions of the terms and conditions shall continue in full force and effect as if the Term of Use had been executed with the invalid, illegal or unenforceable provision eliminated.
11. If there are any discrepancies in the information provided, please bring it to attention of Datanet for suitable rectification measures.

Buy Online This Complete Book At
Datanet India eBooks Store

www.indiastatpublications.com

or go directly at

[http://www.indiastatpublications.com/
Assembly_factbook/Andhra_Pradesh/Hindupur/ Hindupur](http://www.indiastatpublications.com/Assembly_factbook/Andhra_Pradesh/Hindupur/Hindupur)

 **indiastat**elections

ISBN : 978-93-87415-36-2

