



Andhra Pradesh

# Assembly Factbook™

Polavaram Assembly Constituency



Key Electoral Data of Polavaram  
Assembly Constituency (Vidhan Sabha)



indiastatpublications

Andhra Pradesh

# **Assembly Factbook™**

Polavaram Assembly Constituency



Polavaram Vidhan Sabha

## **Editor & Director**

Dr. R.K. Thukral

## **Research Editor**

Dr. Shafeeq Rahman

## **Compiled, Researched and Published by Datanet India Pvt. Ltd.**

D-100, 1st Floor,

Okhla Industrial Area, Phase-I,  
New Delhi- 110020.

Ph.: 91-11- 43580781-84

Email : support@indiastatpublications.com

Website : www.indiastatelections.com

## **Online Book Store :**

www.indiastatpublications.com

**Report No. :** AFB/AP-067-0123

**ISBN :** 978-93-87415-95-9

**First Edition :** January, 2018

**Sixth Updated Edition :** January, 2023

**Price :** Rs. 11500/-

US\$ 310

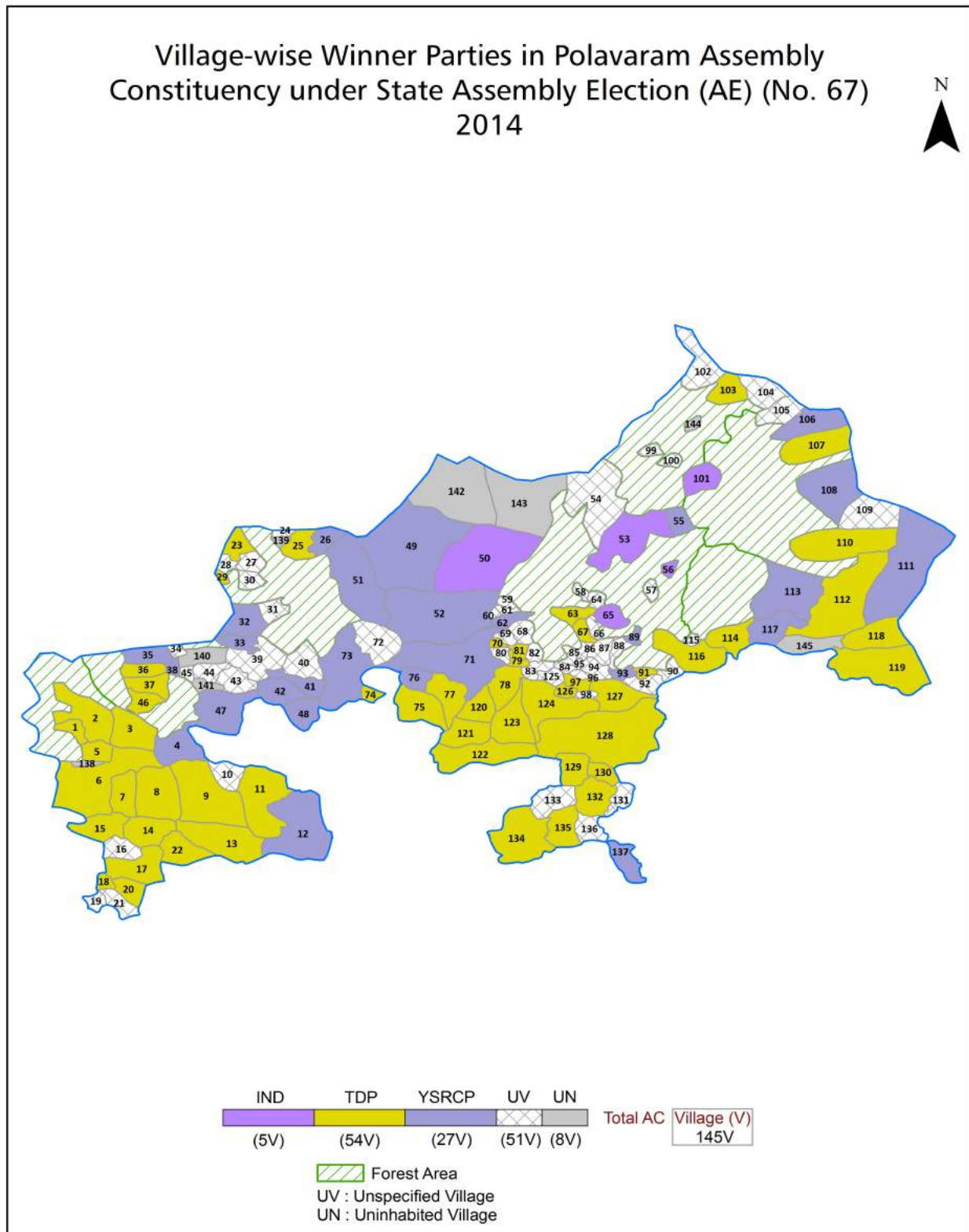
**© Datanet India Pvt. Ltd.**

All rights reserved. No part of this book may be reproduced, stored in a retrieval system or transmitted in any form or by any means, mechanical photocopying, photographing, scanning, recording or otherwise without the prior written permission of the publisher. Please refer to Disclaimer at page no. 230 for the use of this publication.

Printed in India

No.	Particulars	Page No.
	<b>Introduction</b>	
1	Assembly Constituency - (Vidhan Sabha) at a Glance   Features of Assembly as per Delimitation Commission of India (2008)	1-2
	<b>Location and Political Maps</b>	
2	Location Map   Boundaries of Assembly Constituency - (Vidhan Sabha) in District   Boundaries of Assembly Constituency under Parliamentary Constituency - (Lok Sabha)   Village-wise Winner Parties- 2019-PE, 2019-AE, 2014-PE, 2014-AE, 2009-PE and 2009-AE	3-11
	<b>Administrative Setup (2011)</b>	
3	District   Sub-district   Towns   Villages   Inhabited Villages   Uninhabited Villages   Village Panchayat   Intermediate Panchayat	12-19
	<b>Demographics (2011)</b>	
4	Population   Households   Rural/Urban Population   Villages by Population Size   Sex Ratio (Total & 0-6 Years)   Religious Population   Social Population   Literacy Rate	20-21
	<b>Electoral Features</b>	
5	Important Dates of Last Elections Held   Electors by Gender   Service Electors   Voters   Voters Turnout   Polling Stations & Average Number of Electors per Polling Station   Electors by Age Group   Present Elected Representatives	22-27
	<b>Historical Summary Election Results</b>	
6	Vote Share of Major Parties   Winning Margin (Number & Percentage)   Polarity of Parties   Summary Result of Assembly Segment of Parliamentary Elections 2019, 2014, 2009, 2004 and 1999   Summary Result of Assembly Elections 2019, 2014, 2009, 2004, 1999, 1994, 1989, 1985, 1983, 1978, 1972, 1967, 1962 and 1955	28-50
	<b>Polling Station Level Election Results</b>	
7	Name and Number of Polling Station 2019-PE, 2019-AE, 2014-PE, 2014-AE, 2009-PE and 2009-AE   Polling Station-wise Electoral, Voter & Voter Turnout 2019-PE, 2019-AE, 2014-PE, 2014-AE, 2009-PE and 2009-AE   Polling Station wise Elections Results 2019-PE, 2019-AE, 2014-PE, 2014-AE, 2009-PE and 2009-AE	51-208
	<b>Share of Assembly Constituency</b>	
8	Share of Assembly Constituency - (Vidhan Sabha) in State, District and Parliamentary Constituency - (Lok Sabha)	209
	<b>Socio-Economic Amenities (2011)</b>	
9	Access to Administrative Units   Agricultural, Manufacturing and Industrial Commodities   Demographic Indicators   Education   Health & Manpower   Drinking Water Supply   Sanitation   Entertainment and Recreations Infrastructure   Power   Food Allocation Distribution and Marketing of Agriculture Commodities Infrastructure   Transport and Road Infrastructure   Communication   Banking and Financial Services   Land Use   Irrigation Source	211-225
10	<b>Abbreviation &amp; Sources</b>	227-228
11	<b>Disclaimer</b>	230

## Location & Political Map



## Administrative Setup

### List of Village Panchayat & Intermediate Panchayat (Block) Name - 2011

Village Name	Village Panchayat Name	Intermediate Panchayat Name
Aliveru	Aliveru	Buttayagudem
Allamcherlarajupalem	Allamcherlarajupalem	T.Narasapuram
Ammapalem	Kotaramachandrapuram	Buttayagudem
Ankampalem	Ankampalem	Jeelugu Milli
Ankanna Gudem	Ankanna Gudem	Jeelugu Milli
Antarvedigudem	Antarvedigudem	Buttayagudem
Appalarajugudem	Appalarajugudem	T.Narasapuram
Atchiahpalem	Atchiahpalem	Buttayagudem
Bandamcherla	Bandamcherla	T.Narasapuram
Bandarlagudem	Kamayyakunta	Buttayagudem
Bandivarigudem	Bandivarigudem & Marrigudem	T.Narasapuram
Barrinkalapadu	Tatiyakulagudem	Jeelugu Milli
Bayyanagudem	Bayyanagudem	Koyyalagudem
Borrampalem	Borrampalem	T.Narasapuram
Bothappa Gudem	Kamayya Palem	Jeelugu Milli
Bothappagudem	Ramannapalem	Buttayagudem
Busarajupalle	Lakshnudugudem	Buttayagudem
Buttayagudem	Buttayagudem, Kotanagavaram & Sethappagudem	Buttayagudem
Cheeduru	Koruturu	Polavaram
Cheemalavarigudem	Kotaramachandrapuram	Buttayagudem
Chegondapalle	Chegondapalle	Polavaram
Chilakaluru	Geddapalle	Polavaram
Chintalagudem	Mangaiah Palem	Buttayagudem
Choppamannagudem	Yerrampeta	Koyyalagudem
Dandipudi	Mangaiah Palem	Buttayagudem
Darbhagudem	Darbhagudem	Jeelugu Milli
Datlavarigudem	Vankavarigudem	Jeelugu Milli
Dharvada	Geddapalle	Polavaram
Dippakayalapadu	Dippakayalapadu	Koyyalagudem

Contd....

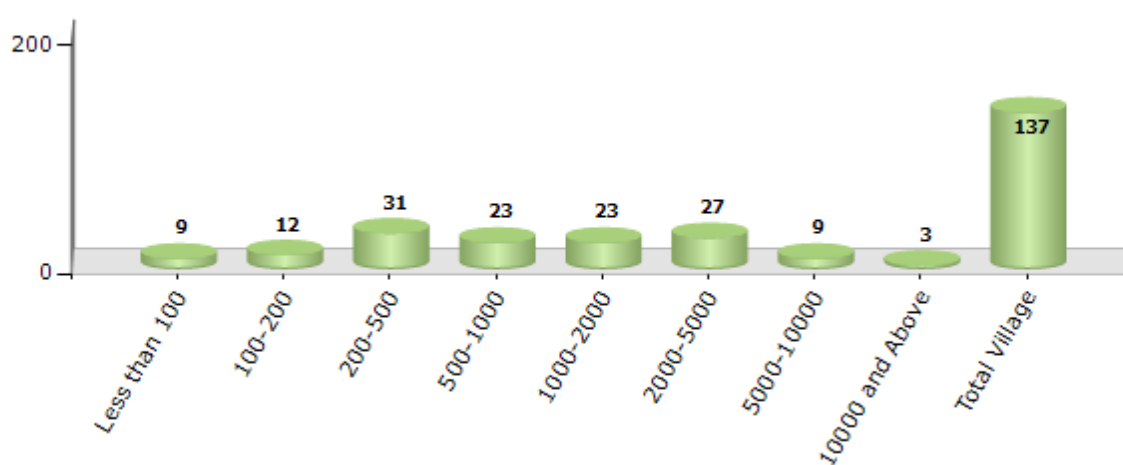


## Demographics

### Number of Villages by Population Size - 2011

Less than 100	100-200	200-500	500-1000	1000-2000	2000-5000	5000-10000	10000 and Above	Total Village
9	12	31	23	23	27	9	3	137

Number of Villages by Population Size - 2011

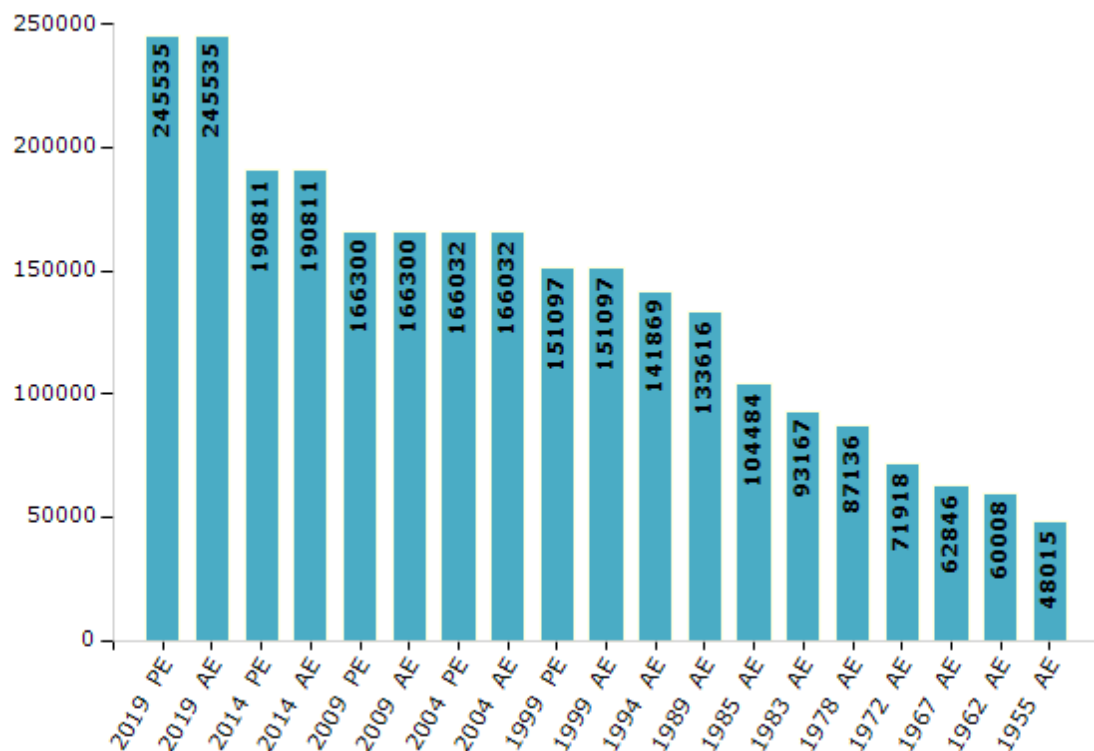


## Electoral Features

### Electors by Male & Female

Year	Male	Female	Others	Total	Year	Male	Female	Others	Total
2019 PE	119769	125751	15	245535	1994 AE	70292	71577	-	141869
2019 AE	119769	125751	15	245535	1989 AE	65857	67759	-	133616
2014 PE	93447	97355	9	190811	1985 AE	51361	53123	-	104484
2014 AE	93447	97355	9	190811	1983 AE	45564	47603	-	93167
2009 PE	80994	85306	-	166300	1978 AE	42385	44751	-	87136
2009 AE	80994	85306	-	166300	1972 AE	35057	36861	-	71918
2004 PE	82241	83791	-	166032	1967 AE	-	-	-	62846
2004 AE	82241	83791	-	166032	1962 AE	-	-	-	60008
1999 PE	75623	75474	-	151097	1957 AE	-	-	-	-
1999 AE	75623	75474	-	151097	1955 AE	-	-	-	48015

Number of Electors



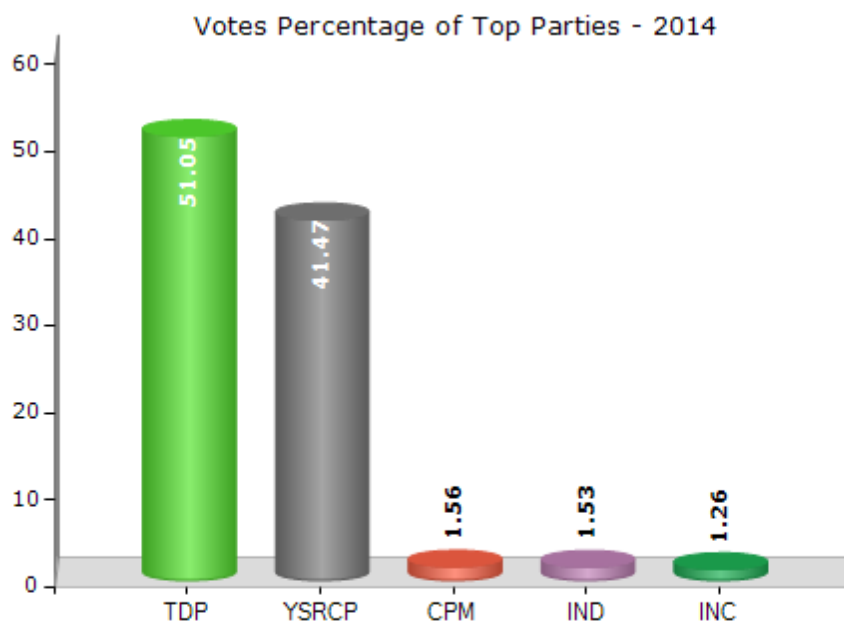
**Note :** AE : Assembly Election, PE : Assembly Segment of Parliamentary Election



## Historical Summary Election Results

### Summary Result of Assembly Election - 2014

Candidate Name	Party	Votes	Votes %
Modiyam Srinivasa Rao	TDP	83767	51.05
Tellam Balaraju	YSRCP	68047	41.47
Tellam Rama Krishna	CPM	2560	1.56
Dharmula Suresh	IND	2513	1.53
Kangala Posiratnam	INC	2062	1.26
Sodem Venkateswara Rao	CPI	1046	0.64
Bhukya Bhudesh	PPOI	881	0.54
Chimala Vasantha Rao	IND	787	0.48
Modiyam Srinivasa Rao	JaSPa	678	0.41
	NOTA	1738	1.06



## Polling Station Level Election Results

### Number and Name of Polling Stations (PS) (2019 AE)

Number of Polling Stations	Name of Polling Stations	Number of Polling Stations	Name of Polling Stations
1	Mandal Parishad Primary School, Seetharamanagaram	22	Anganwadi Center Kiwaka
2	Mandal Parishad Primary School, Sridhara	23	Mandal Parishad Primary School, Maredubaka
3	Mandalparishad Primary School, Veleru Velairu	24	Zilla Parishad High School, Kukunoor Kukunur
4	Mandal Parishad Primary School Venkatapuram	25	Zilla Parishad High School, Kukunoor
5	Vanamitra (Forest Guest House) Andhrapradesh Govt., Forest Depart Ment, Alligudem	26	Zilla Parishad High School, Kukunoor Kukunur
6	Mandal Parishad Primary School Ibrahimpetta	27	Zilla Parishad High School Building Kukunoor
7	Mandal Paris Hath Upper Primary School Thondipaka	28	Mandal Parishad Primary School Ramasingaram Ramsingaram
8	Mandal Parishad Upper Primary School, Mittagudem	29	Mandal Parishad Primary School Sarvashiksha Abhiyan Building Ramasingaram
9	Mandal Parishad Primary School, Rajeevnagar, H/O.Amaravaram	30	Govt. Primary School, Isukapadu, H/O.Kukunoor
10	Mandal Parishad Primary School, Rajeevnagar, H/O.Amaravaram	31	Mandal Parishad Primary School Dacharam
11	Mandal Parishad Upper Primary School Upperu	32	Mandal Parishad Primary School Dacharam
12	Mandal Parishad Upper Primary School, Upperu	33	Mandal Parishad Primary School, Nemilipeta Nemillipeta
13	Mandal Parishad Upper Primary School, New Building Damaracharla Dhamaracherla	34	Mandal Parishad Primary School, Ramachandrapuram
14	Mandal Parishad Upper Primary School, New Building Damaracharla	35	Mandal Parishad Primay School Arvaipalli
15	Tribal Welfare Ashram High School Cheeravalli	36	Tribal Welfare Primary School, Lachigudem Lachigudem H/O Pocharam
16	Tribal Welfare Ashram High School Madhavaram	37	M.P.U.P.S Rudramkota
17	Tribal Welfare Ashram High School Madharam	38	Z.P.H. S, Velairpad
18	Mandal Parishad Primary School, Yerraboru H/O Vinjaram	39	Zilla Parishad High School, Velairpad. (Room No. 3) Repakagommu
19	Mandal Parishad Primary School Yerraboru H/O Vinjaram	40	M.P.P.S Patha Puchirala
20	Mandal Parishad .Primary School Kondapalli	41	Govt. Tribal Welfare Ashrma Girls High School, Velairpad (Located At Sivakasipuram) Repakagommu
21	Mandal Parishadprimary School New Building Kondapalli	42	M.P.U.P.S Repakagommu

Contd....

## Polling Station Level Election Results

### Polling Station-wise Votes Secured by Overall Top Five Parties in Polavaram Assembly in Assembly Election (AE) under Eluru Parliamentary Constituency in Andhra Pradesh (2019)

Number of Polling Station	Winner - Tellam Bala Raju (YSRCP)	Runner-up - Boragam Srinivasulu (TDP)	3rd - Chirri Balaraju (JnP)	4th - Kanithi Rama Chandra Sekhar @ Chandra Sekhar (INC)	5th - Dharmula Suresh (IND)	NOTA	Other	Total Votes Secured
36	94	11	3	13	113	7	8	249
37	382	365	15	11	1	8	7	789
38	142	207	25	15	0	10	8	407
39	322	391	29	33	0	7	6	788
40	292	170	55	12	28	31	14	602
41	198	175	51	18	17	40	18	517
42	524	236	24	14	4	25	14	841
43	248	167	9	4	7	6	6	447
44	210	276	13	10	4	28	16	557
45	344	244	31	22	12	27	17	697
46	378	314	13	13	1	23	12	754
47	583	210	27	50	101	55	47	1073
48	436	152	26	28	157	52	55	906
49	309	142	13	16	124	25	14	643
50	140	86	26	14	175	27	36	504
51	99	185	67	18	138	13	25	545
52	208	64	28	13	174	56	60	603
53	272	311	15	4	111	45	27	785
54	305	41	20	25	45	4	16	456
55	269	73	32	8	60	33	15	490
56	570	155	11	19	80	54	22	911
57	468	127	25	35	33	39	22	749
58	360	185	13	19	45	51	27	700
59	107	201	2	17	5	24	18	374
60	304	222	74	27	1	15	11	654
61	275	278	27	9	0	17	9	615
62	603	315	8	33	1	29	22	1011
63	476	504	35	7	2	26	15	1065
64	246	269	8	8	1	6	10	548
65	458	338	33	20	1	26	17	893
66	398	428	55	22	2	9	9	923
67	261	433	27	24	1	29	24	799
68	280	437	6	19	1	22	9	774
69	267	216	14	9	1	13	17	537
70	536	189	35	14	3	33	9	819

Contd....

## Polling Station Level Election Results

**Winner, Runner-up and 3rd Party Position & Winning Margin According to Polling Stations in Polavaram Assembly in Assembly Election (AE) under Eluru Parliamentary Constituency in Andhra Pradesh (2019)**

Polling Station Number	Winner Party	Winner Votes (%)	Runner-up Party	Runner-up Votes (%)	Winning Margin Votes (%)	Third Party	Third Party Votes (%)	Other Votes (%)
75	YSRCP	296 (53.82)	TDP	194 (35.27)	102 (18.55)	JnP	30 (5.45)	30 (5.45)
76	YSRCP	472 (53.09)	TDP	319 (35.88)	153 (17.21)	JnP	54 (6.07)	44 (4.95)
77	YSRCP	501 (61.17)	TDP	239 (29.18)	262 (31.99)	JnP	37 (4.52)	42 (5.13)
78	YSRCP	604 (65.65)	TDP	140 (15.22)	464 (50.43)	JnP	92 (10)	84 (9.13)
79	YSRCP	561 (56.44)	TDP	193 (19.42)	368 (37.02)	JnP	122 (12.27)	118 (11.87)
80	YSRCP	380 (44.55)	TDP	196 (22.98)	184 (21.57)	JnP	195 (22.86)	82 (9.61)
81	YSRCP	493 (51.52)	TDP	228 (23.82)	265 (27.7)	JnP	118 (12.33)	118 (12.33)
82	YSRCP	538 (51.09)	TDP	329 (31.24)	209 (19.85)	JnP	99 (9.4)	87 (8.26)
83	YSRCP	605 (61.42)	TDP	288 (29.24)	317 (32.18)	INC	24 (2.44)	68 (6.9)
84	YSRCP	156 (40)	TDP	150 (38.46)	6 (1.54)	JnP	65 (16.67)	19 (4.87)
85	TDP	306 (55.74)	YSRCP	206 (37.52)	100 (18.22)	JnP	14 (2.55)	23 (4.19)
86	YSRCP	305 (53.7)	TDP	194 (34.15)	111 (19.55)	JnP	29 (5.11)	40 (7.04)
87	YSRCP	437 (53.82)	TDP	298 (36.7)	139 (17.12)	JnP	23 (2.83)	54 (6.65)
88	YSRCP	511 (57.55)	TDP	282 (31.76)	229 (25.79)	JnP	34 (3.83)	61 (6.87)
89	YSRCP	420 (59.49)	TDP	199 (28.19)	221 (31.3)	INC	17 (2.41)	70 (9.92)
90	YSRCP	433 (58.83)	TDP	242 (32.88)	191 (25.95)	JnP	8 (1.09)	53 (7.2)
91	YSRCP	372 (46.56)	TDP	367 (45.93)	5 (0.63)	INC	17 (2.13)	43 (5.38)
92	TDP	286 (46.89)	YSRCP	285 (46.72)	1 (0.17)	INC	16 (2.62)	23 (3.77)
93	TDP	364 (53.06)	YSRCP	287 (41.84)	77 (11.22)	INC	11 (1.6)	24 (3.5)
94	TDP	476 (51.02)	YSRCP	415 (44.48)	61 (6.54)	INC	13 (1.39)	29 (3.11)
95	YSRCP	329 (52.47)	TDP	269 (42.9)	60 (9.57)	INC	15 (2.39)	14 (2.23)
96	YSRCP	304 (52.05)	TDP	244 (41.78)	60 (10.27)	INC	9 (1.54)	27 (4.62)
97	YSRCP	369 (56.16)	TDP	248 (37.75)	121 (18.41)	JnP	14 (2.13)	26 (3.96)
98	TDP	416 (49.64)	YSRCP	363 (43.32)	53 (6.32)	INC	12 (1.43)	47 (5.61)
99	TDP	486 (54.24)	YSRCP	365 (40.74)	121 (13.5)	INC	16 (1.79)	29 (3.24)
100	YSRCP	604 (58.93)	TDP	360 (35.12)	244 (23.81)	INC	19 (1.85)	42 (4.1)
101	YSRCP	445 (46.6)	JnP	258 (27.02)	187 (19.58)	TDP	195 (20.42)	57 (5.97)
102	TDP	498 (47.56)	YSRCP	443 (42.31)	55 (5.25)	JnP	65 (6.21)	41 (3.92)
103	TDP	405 (54.8)	YSRCP	289 (39.11)	116 (15.69)	INC	11 (1.49)	34 (4.6)
104	TDP	433 (52.17)	YSRCP	343 (41.33)	90 (10.84)	INC	15 (1.81)	39 (4.7)
105	YSRCP	352 (50.36)	TDP	305 (43.63)	47 (6.73)	INC	9 (1.29)	33 (4.72)
106	YSRCP	476 (72.01)	TDP	152 (23)	324 (49.01)	JnP	18 (2.72)	15 (2.27)
107	YSRCP	534 (58.3)	TDP	267 (29.15)	267 (29.15)	JnP	55 (6)	60 (6.55)
108	YSRCP	238 (67.23)	TDP	91 (25.71)	147 (41.52)	JnP	8 (2.26)	17 (4.8)
109	YSRCP	396 (51.9)	TDP	306 (40.1)	90 (11.8)	JnP	15 (1.97)	46 (6.03)
110	YSRCP	430 (55.77)	TDP	263 (34.11)	167 (21.66)	JnP	26 (3.37)	52 (6.74)
111	TDP	402 (43.98)	YSRCP	361 (39.5)	41 (4.48)	INC	49 (5.36)	102 (11.16)

Contd....

## Socio-Economic Amenities - Rural

### Access to Education Facilities

Particulars	Number of Villages (% of Population)				
	Available	Not Available	If Not Available (Distance of Nearest Facility)		
			A	B	C
Govt. Primary School	130 (100)	7 (0)	5 (0)	2 (0)	0 (0)
Private Primary School	22 (41)	115 (59)	0 (0)	0 (0)	0 (0)
Govt. Middle School	59 (81)	78 (19)	43 (11)	23 (6)	11 (2)
Private Middle School	11 (31)	126 (69)	0 (0)	0 (0)	0 (0)
Govt. Secondary School	39 (65)	98 (35)	41 (15)	37 (15)	18 (4)
Private Secondary School	8 (25)	129 (75)	0 (0)	0 (0)	0 (0)
Govt. Senior Secondary School	8 (24)	129 (76)	14 (14)	40 (22)	50 (24)
Private Senior Secondary School	3 (15)	134 (85)	4 (3)	7 (3)	12 (4)
Govt. Arts and Science Degree College	2 (10)	135 (90)	3 (5)	13 (13)	50 (27)
Private Arts and Science Degree College	3 (11)	134 (89)	11 (8)	32 (17)	23 (10)
Govt. Engineering College	0 (0)	137 (100)	0 (0)	0 (0)	0 (0)
Private Engineering College	0 (0)	137 (100)	0 (0)	9 (9)	128 (91)
Govt. Medicine College	0 (0)	137 (100)	0 (0)	0 (0)	0 (0)
Private Medicine College	0 (0)	137 (100)	0 (0)	0 (0)	137 (100)
Govt. Management Institute	0 (0)	137 (100)	0 (0)	0 (0)	0 (0)
Private Management Institute	0 (0)	137 (100)	0 (0)	7 (9)	130 (91)
Govt. Polytechnic	0 (0)	137 (100)	0 (0)	0 (0)	22 (22)
Private Polytechnic	0 (0)	137 (100)	0 (0)	6 (6)	109 (73)
Govt. Vocational Training School/ITI	3 (8)	134 (92)	8 (1)	20 (8)	25 (20)
Private Vocational Training School/ITI	2 (9)	135 (91)	9 (13)	14 (6)	56 (35)
Govt. Non Formal Training Centre	4 (15)	133 (85)	15 (14)	47 (45)	71 (26)
Private Non Formal Training Centre	0 (0)	137 (100)	0 (0)	0 (0)	0 (0)
Govt. School For Disabled	0 (0)	137 (100)	0 (0)	0 (0)	137 (100)
Private School For Disabled	0 (0)	137 (100)	0 (0)	0 (0)	0 (0)
Government Others	0 (0)	137 (100)	0 (0)	0 (0)	0 (0)
Private Others	0 (0)	137 (100)	0 (0)	0 (0)	0 (0)

Note : Distance A : Less than 5 km; B : Between 5-10 km; C : 10+ km.; Source : Data Analysis is based on 2011 Census.

## DISCLAIMER

The Terms of Use and Disclaimer of Datanet India Private Limited (hereinafter referred to as "Datanet") for use of this analysis report of **Polavaram Assembly Constituency (Polavaram Vidhan Sabha)** :-

1. **Assembly Factbook™** is a Registered Trade Mark owned by Datanet.
2. All the maps are sketched and graphical representation only and have not been drawn to the scale and also not to represent the actual geographical area or boundary of the unit.
3. The data for the aforesaid analysis is based on authentic sources and has been culled from the various publications of Census, CSO and NSSO for district and block level data, various central and state government departments, Central & State Elections Commissions and the concerned Returning Officers' releases, Electoral Rolls, Election results and allied publications, internal assessment, surveys, estimates and analysis. Therefore, certain adjustment of data at micro level may have been done to arrive closer to the macro data.
4. Data have been provided on an "As Is" and "As AVAILABLE" basis
5. The colours shown in the maps or diagram and charts of a particular party, alliance or AC are indicative and do not represent them.
6. This publication which includes maps, sheets, graphs and data would be the property under copyright of Datanet only. The user may use these for its internal study, analysis and research purposes. It's public display, re-selling or any commercial uses by the user are not allowed.
7. Datanet has taken due care and caution in compilation and processing of data and allied information, but does not guarantee the accuracy, adequacy or completeness of any information/analysis and will be not responsible for any errors or omissions or for the results obtained from the use of such information/analysis.
8. All the contents for the publication have been culled from various authentic sources and Datanet reasonably believes such sources to be reliable, but does not make any representations, express or implied as to the accuracy or fitness of use of such information. The information or contents of the information/analysis do not constitute advice and should not be relied upon in making (or refraining from making) any decision. Any reliance placed upon the information provided by Datanet is the sole responsibility and strictly at the user's risk.
9. In no event will Datanet be liable for any damages (including, without limitation, damages for loss of business projects, or loss of profits) arising in contract, tort or otherwise from the use of or inability to use any of its contents, or from any action taken (or refrained from being taken) as a result of using the analysis or any of its contents. Datanet its directors, owners, editors, officials, employees, distributor and agents or any associate will not be liable for any errors in the information contained or any consequences arising from the use of the contents of the provided information/analysis.
10. If any provision of these terms and conditions is held invalid or illegal or unenforceable for any reason by any court of competent jurisdiction, such provision shall be severed and the remainder of provisions of the terms and conditions shall continue in full force and effect as if the Term of Use had been executed with the invalid, illegal or unenforceable provision eliminated.
11. If there are any discrepancies in the information provided, please bring it to attention of Datanet for suitable rectification measures.

**Buy Online This Complete Book At**  
**Datanet India eBooks Store**

[www.indiastatpublications.com](http://www.indiastatpublications.com)

or go directly at

[http://www.indiastatpublications.com/  
Assembly\\_factbook/Andhra\\_Pradesh/Eluru/Polavaram](http://www.indiastatpublications.com/Assembly_factbook/Andhra_Pradesh/Eluru/Polavaram)



 **indiastat**elections

ISBN : 978-93-87415-95-9

