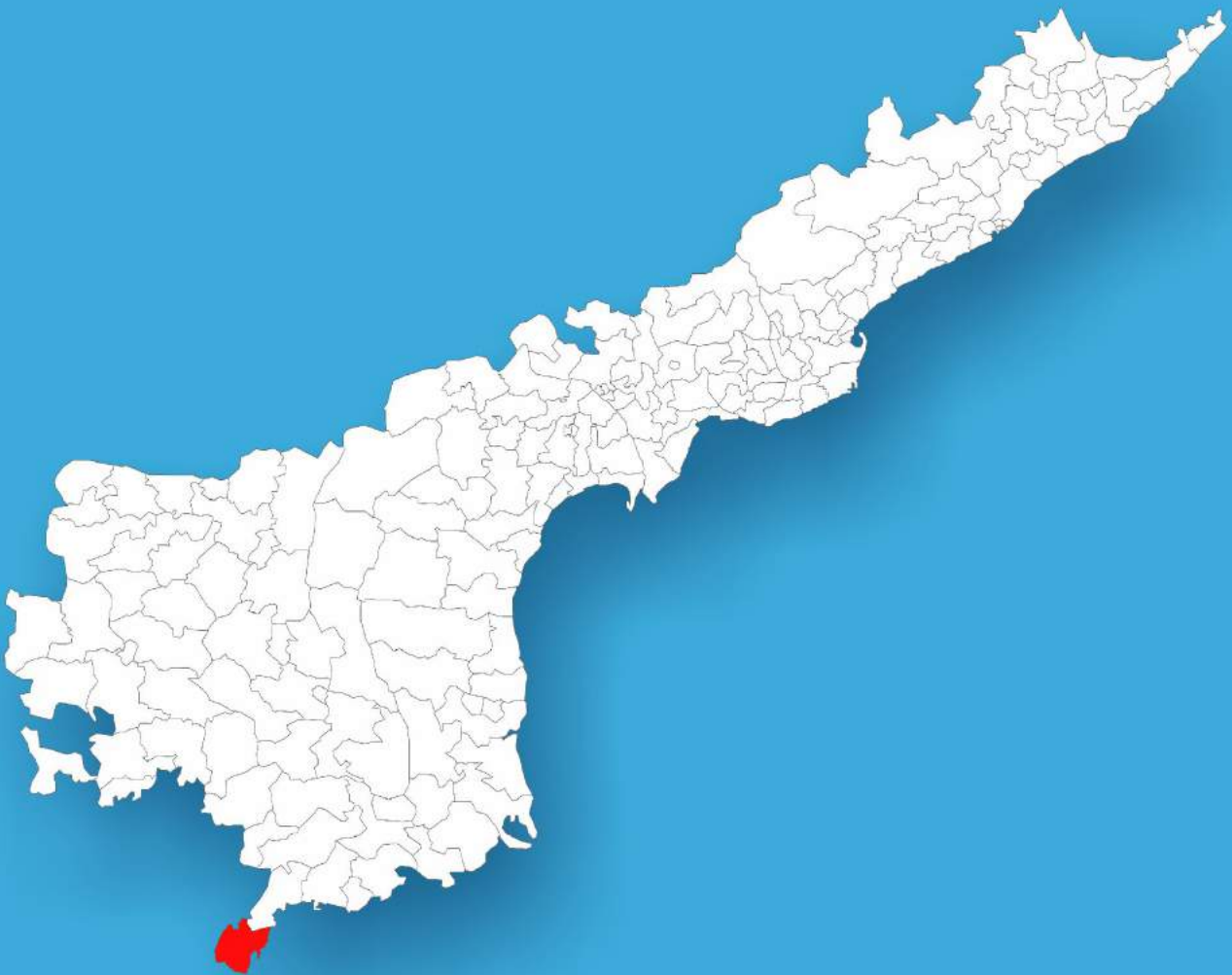




Andhra Pradesh

Assembly Factbook™

Kuppam Assembly Constituency



Key Electoral Data of Kuppam
Assembly Constituency (Vidhan Sabha)

Andhra Pradesh

Assembly Factbook™

Kuppam Assembly Constituency



Kuppam Vidhan Sabha

Editor & Director

Dr. R.K. Thukral

Research Editor

Dr. Shafeeq Rahman

Compiled, Researched and Published by Datanet India Pvt. Ltd.

D-100, 1st Floor,

Okhla Industrial Area, Phase-I,
New Delhi- 110020.

Ph.: 91-11- 43580781-84

Email : support@indiastatpublications.com

Website : www.indiastatelections.com

Online Book Store :

www.indiastatpublications.com

Report No. : AFB/AP-175-0123

ISBN : 978-93-86804-98-3

First Edition : January, 2018

Sixth Updated Edition : January, 2023

Price : Rs. 11500/-

US\$ 310

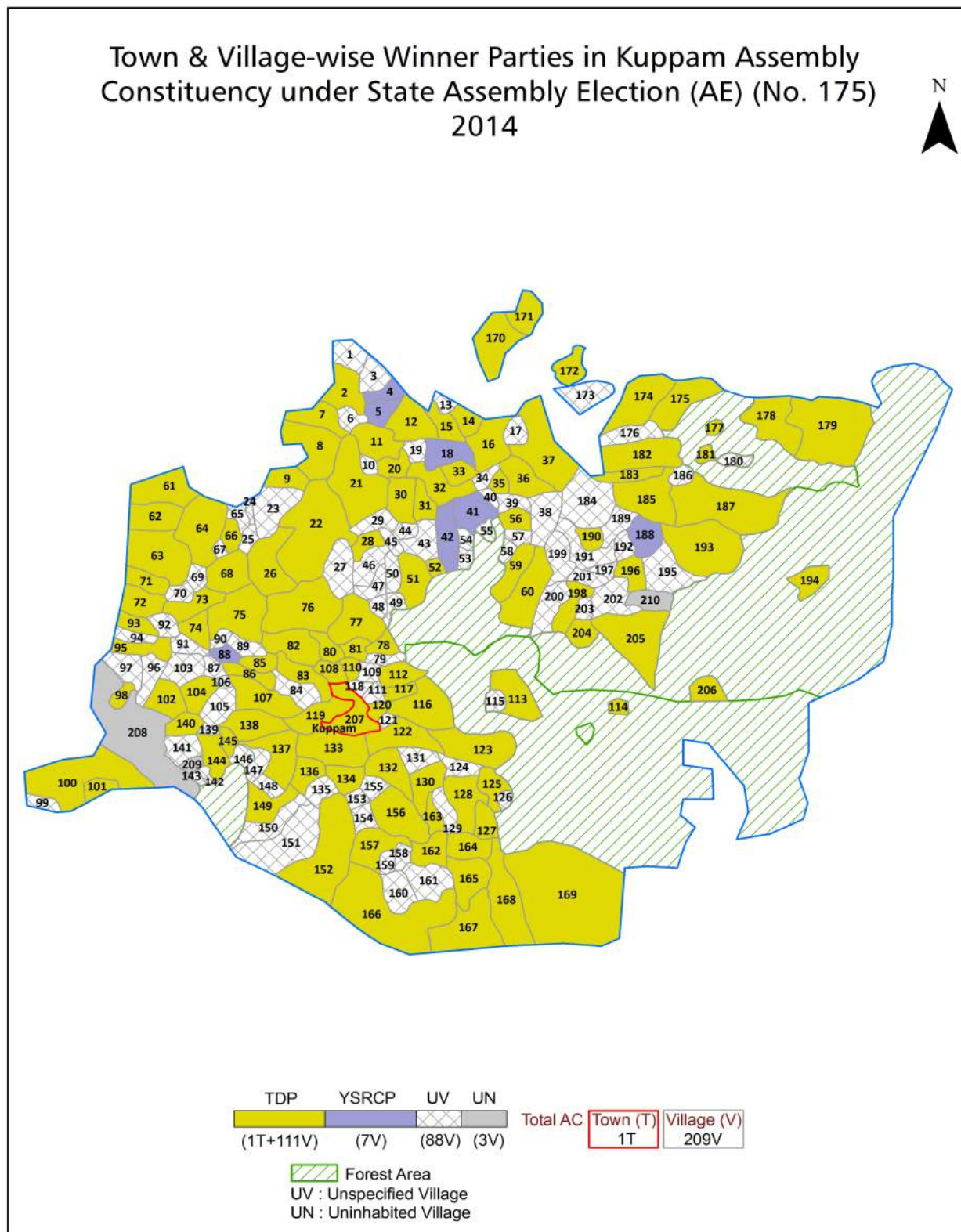
© Datanet India Pvt. Ltd.

All rights reserved. No part of this book may be reproduced, stored in a retrieval system or transmitted in any form or by any means, mechanical photocopying, photographing, scanning, recording or otherwise without the prior written permission of the publisher. Please refer to Disclaimer at page no. 225 for the use of this publication.

Printed in India

No.	Particulars	Page No.
	Introduction	
1	Assembly Constituency - (Vidhan Sabha) at a Glance Features of Assembly as per Delimitation Commission of India (2008)	1-2
	Location and Political Maps	
2	Location Map Boundaries of Assembly Constituency - (Vidhan Sabha) in District Boundaries of Assembly Constituency under Parliamentary Constituency - (Lok Sabha) Town & Village-wise Winner Parties- 2019-PE, 2019-AE, 2014-PE, 2014-AE, 2009-PE and 2009-AE	3-11
	Administrative Setup (2011)	
3	District Sub-district Towns Villages Inhabited Villages Uninhabited Villages Village Panchayat Intermediate Panchayat	12-23
	Demographics (2011)	
4	Population Households Rural/Urban Population Towns and Villages by Population Size Sex Ratio (Total & 0-6 Years) Religious Population Social Population Literacy Rate	24-25
	Electoral Features	
5	Important Dates of Last Elections Held Electors by Gender Service Electors Voters Voters Turnout Polling Stations & Average Number of Electors per Polling Station Electors by Age Group Present Elected Representatives	26-31
	Historical Summary Election Results	
6	Vote Share of Major Parties Winning Margin (Number & Percentage) Polarity of Parties Summary Result of Assembly Segment of Parliamentary Elections 2019, 2014, 2009, 2004 and 1999 Summary Result of Assembly Elections 2019, 2014, 2009, 2004, 1999, 1994, 1989, 1985, 1983, 1978, 1972, 1967, 1962 and 1955	32-54
	Polling Station Level Election Results	
7	Name and Number of Polling Station 2019-PE, 2019-AE, 2014-PE, 2014-AE, 2009-PE and 2009-AE Polling Station-wise Electoral, Voter & Voter Turnout 2019-PE, 2019-AE, 2014-PE, 2014-AE, 2009-PE and 2009-AE Polling Station wise Elections Results 2019-PE, 2019-AE, 2014-PE, 2014-AE, 2009-PE and 2009-AE	55-203
	Share of Assembly Constituency	
8	Share of Assembly Constituency - (Vidhan Sabha) in State, District and Parliamentary Constituency - (Lok Sabha)	204
	Socio-Economic Amenities (2011)	
9	Access to Administrative Units Agricultural, Manufacturing and Industrial Commodities Demographic Indicators Education Health & Manpower Drinking Water Supply Sanitation Entertainment and Recreations Infrastructure Power Food Allocation Distribution and Marketing of Agriculture Commodities Infrastructure Transport and Road Infrastructure Communication Banking and Financial Services Land Use Irrigation Source	206-220
10	Abbreviation & Sources	222-223
11	Disclaimer	225

Location & Political Map



Administrative Setup

List of Village Panchayat & Intermediate Panchayat (Block) Name - 2011

Village Name	Village Panchayat Name	Intermediate Panchayat Name
Adavi Budugur	Adavi Budugur & Kotaluru	Kuppam
Adavimulakapalle	Cheekunatham	Kuppam
Agaram	Agaram	Gudupalle
Alugumanipalle	Sodiganipalle	Gudupalle
Ammavaripeta	Kolamadugu	Santhipuram
Anagarlapalle	Sodiganipalle	Gudupalle
Anchinayanikuppam	Sivaramapuram	Santhipuram
Anganamalakothuru	Pogurupalle	Gudupalle
Anikera	Anikera	Santhipuram
Ankireddipalle	Vijalapuram	Ramakuppam
Arimuthanapalle	Kenamakulapalle	Santhipuram
Athinatham	Dasimanipalle	Gudupalle
Attikuppam	Manendram	Ramakuppam
Avulanatham	Mittapalle	Kuppam
Avulathimmanapalle	Kodathanapalle	Gudupalle
Baipparedlapalle	Baipparedlapalle	Ramakuppam
Bairaganipalle (Rural)	Cheemanayanipalle & Kuppam (Major Pts)	Kuppam
Balaobanapalle	Vijalapuram	Ramakuppam
Balla	Balla	Ramakuppam
Bandarlapalle	Bandarlapalle	Ramakuppam
Bandasettipalle (Rural)	Samaguttapalle	Kuppam
Banthimadugu Gollapalle	Kadapalle	Santhipuram
Battuvuripalle	Vijalapuram	Ramakuppam
Beggilipalle	Beggilipalle	Gudupalle
Bellakogila	Anikera	Santhipuram
Bendanakuppam	Pedduru	Santhipuram
Bennayanuru	Karlagatta	Santhipuram
Bevanapalle	Animiganipalle & Cheelapalle	Kuppam
Bijiganipalle	Gudupalle	Gudupalle

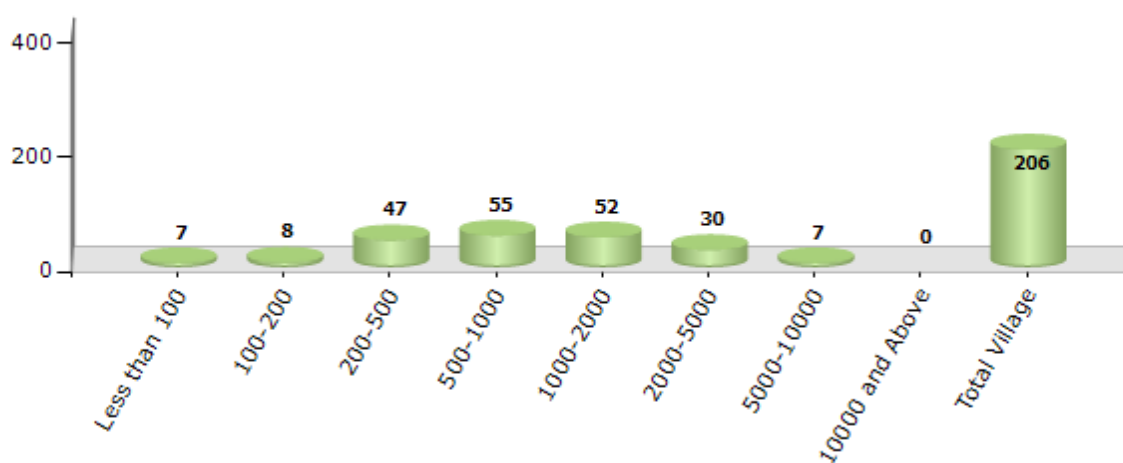
Contd....

Demographics

Number of Villages by Population Size - 2011

Less than 100	100-200	200-500	500-1000	1000-2000	2000-5000	5000-10000	10000 and Above	Total Village
7	8	47	55	52	30	7	0	206

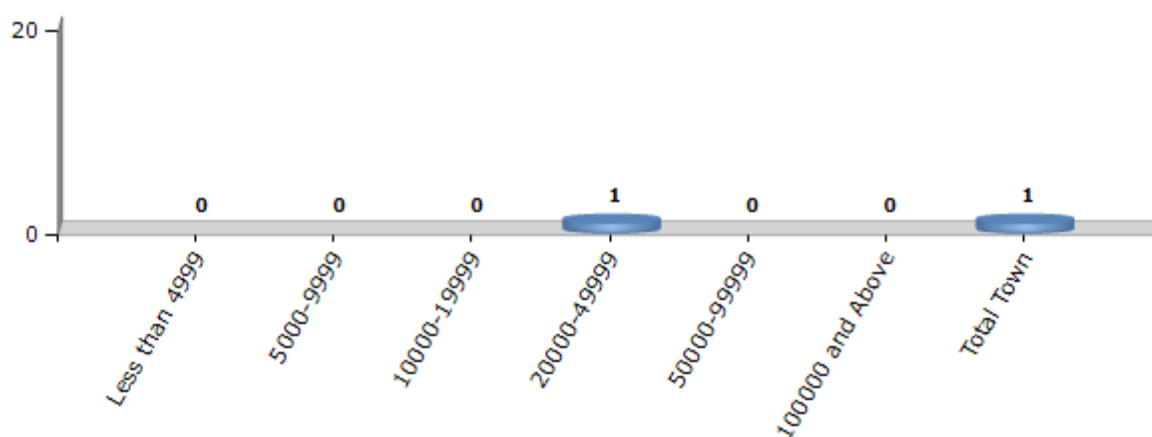
Number of Villages by Population Size - 2011



Number of Towns by Population Size - 2011

Less than 4999	5000-9999	10000-19999	20000-49999	50000-99999	100000 and Above	Total Town
0	0	0	1	0	0	1

Number of Towns by Population Size - 2011

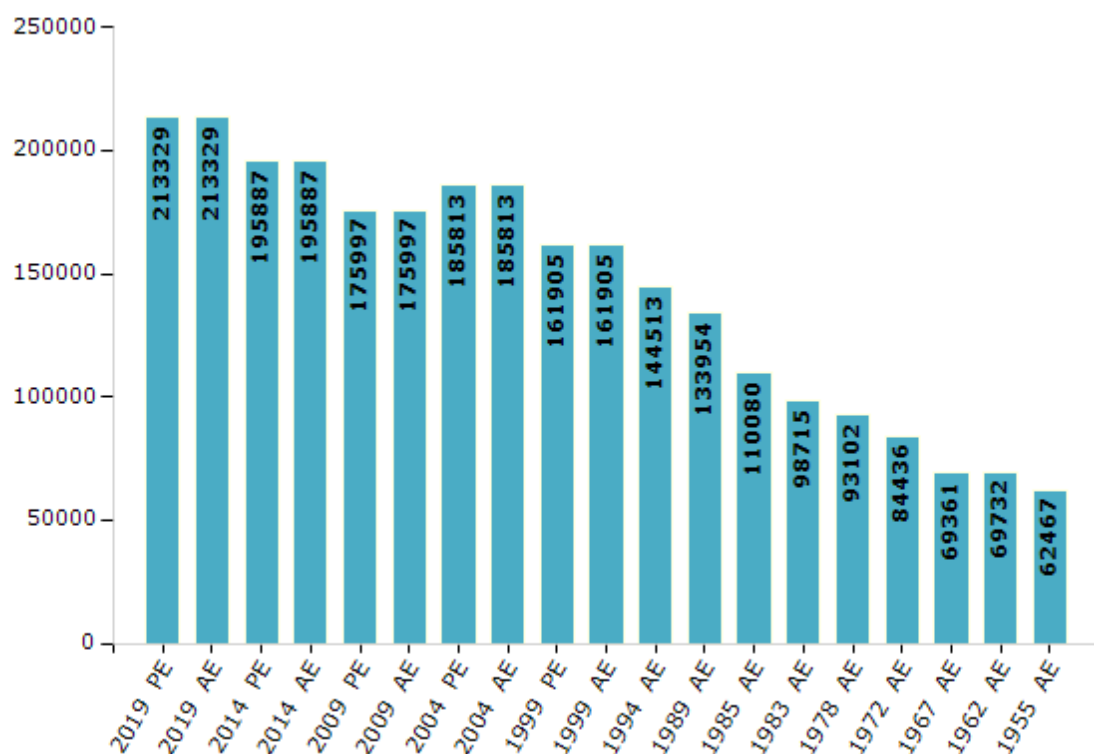


Electoral Features

Electors by Male & Female

Year	Male	Female	Others	Total	Year	Male	Female	Others	Total
2019 PE	107767	105542	20	213329	1994 AE	71970	72543	-	144513
2019 AE	107767	105542	20	213329	1989 AE	66938	67016	-	133954
2014 PE	98721	97147	19	195887	1985 AE	55012	55068	-	110080
2014 AE	98721	97147	19	195887	1983 AE	49102	49613	-	98715
2009 PE	87427	88570	-	175997	1978 AE	46490	46612	-	93102
2009 AE	87427	88570	-	175997	1972 AE	42155	42281	-	84436
2004 PE	91980	93833	-	185813	1967 AE	-	-	-	69361
2004 AE	91980	93833	-	185813	1962 AE	-	-	-	69732
1999 PE	80340	81565	-	161905	1957 AE	-	-	-	-
1999 AE	80340	81565	-	161905	1955 AE	-	-	-	62467

Number of Electors

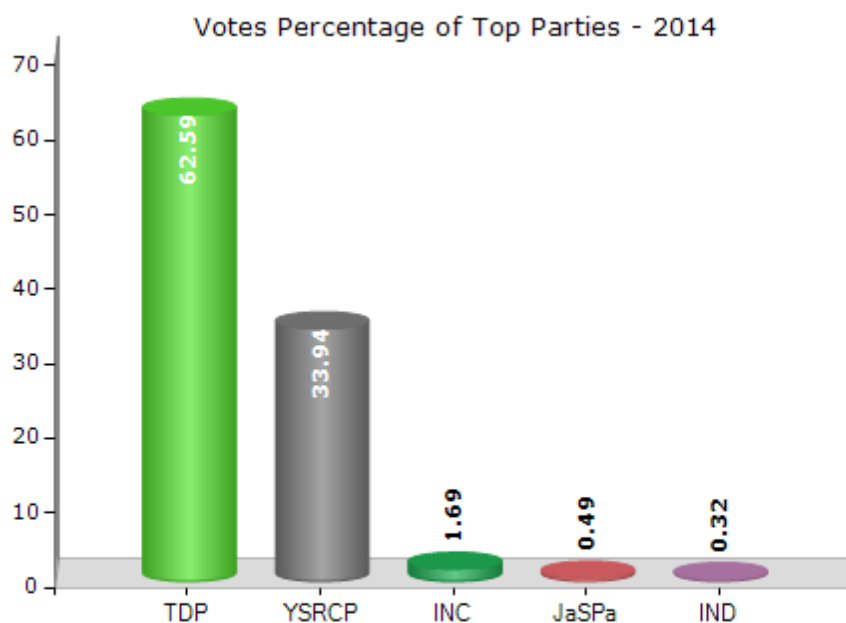


Note : AE : Assembly Election, PE : Assembly Segment of Parliamentary Election

Historical Summary Election Results

Summary Result of Assembly Election - 2014

Candidate Name	Party	Votes	Votes %
Nara Chandra Babu Naidu	TDP	102952	62.59
K.Chandramouli	YSRCP	55831	33.94
K. Srinivasulu	INC	2785	1.69
R.V.M.Nirmala	JaSPa	812	0.49
G.V. Ravi Kumar	IND	521	0.32
D.V. Chandra Sekhar	IND	348	0.21
K.A. Manjunath Kumar	RPS	327	0.2
	NOTA	905	0.55



Polling Station Level Election Results

Number and Name of Polling Stations (PS) (2019 AE)

Number of Polling Stations	Name of Polling Stations	Number of Polling Stations	Name of Polling Stations
1	M.P.P. School, Vadagandlapalle	22	Z P High Class 7th Class Kenamakulapalli
2	M.P.P. School, Bellakoginla Bellakogila	23	Mpps Chowdampalli Chowdampalle
3	M.P.P School, Nallapareddy Yuru Nallappareddyuru	24	Mpps, Dandikuppam
4	Mpps Regadadinnepalle	25	Z.P. High School, 9th Class Room Kolamadugu
5	M.P.P. School (West Wing) Mulluru Mulluru H/O Krishnapuram	26	M.P.P. School, Ramapuram
6	M.P.P. School, (South Wing) Mulluru (South Wing)	27	M.P.U.P. School 6th Class Room, Redlapalli Reddlapalle
7	M.P.P. School (Urdu) Krishnapuram	28	M.P.P. School, Jangalapalle
8	M.P.U.P. s, Gundisetypalli Gundisettipalle	29	M.P.U.P. School, Abakaladodi Abakaladoddi H/O Donkumanipalle
9	M.P.P. School Mattam Mattam H/O Gudisettipalle	30	M.P.U.P. School 7th Class Room Peddabommana Palli Peddabommanapalle H/O Donkumanipalle
10	Mpps, Kutheganipalli Kutheganipalle H/O Sonneganipalle	31	M.P.P. School Karegownuru
11	Mpps, Santhuru Santuru H/O Sonneganipalle	32	Zphs, Tummisi Thumsi
12	Mpps, Kodithipalle Mitta	33	Mpps, Gunjarlapalli Gunjarlapalle
13	Mpps, Boyanapalli Boyanapalle	34	Mpps, Nadimpalli Nadimpalle H/O Morasanapalle
14	MppSchool, Santhipuram Santhipuram H/O Arimutthanapalle	35	M.P.U.P. s, Morasana Palli Morasanapalle
15	Anganwadi Buliding, Arimutthanapalle	36	Mpps, Kottapeta Kothapeta H/O Chinnaridoddi
16	Z P High School, Sogadaballa	37	Z.P. High School, 7th Class Room Rallabuduuru Rallabuduguru
17	M.P.U.P. s, Venkatepalli	38	Z.P. High School 8th Class Room Rallabuduguuru Rallabuduguru
18	Zphs, Koneru Kuppam Konerukuppam	39	Z.P. High School, 9th Class Room Rallabuduuru Rallabuduguru
19	Mpps, 11Pedduru	40	M.P.P. School, Gollapalle
20	Mpps, Chenguballa Chenguballa H/O Settiballa	41	Mpps, Saathu Sathu
21	Z P. High School 9th Class Room Kenamakulapalli Kenamakulapalle	42	Z.P. High School 9th Class Room 64-Pedduru 64Pedduru H/O Muddanapalle

Contd....

Polling Station Level Election Results

Polling Station-wise Votes Secured by Overall Top Five Parties in Kuppam Assembly in Assembly Election (AE) under Chittoor Parliamentary Constituency in Andhra Pradesh (2019)

Number of Polling Station	Winner - Nara Chandra Babu Naidu (TDP)	Runner-up - Krishna Chandra Mouli (YSRCP)	3rd - Suresh @ Dr. B.R. Suresh Babu (INC)	4th - Venkataramana Muddhineni (JnP)	5th - N.S. Thulasinath (BJP)	NOTA	Other	Total Votes Secured
36	392	338	18	2	6	24	17	797
37	421	309	9	3	6	9	4	761
38	287	213	8	6	2	7	2	525
39	291	157	4	4	2	3	6	467
40	521	265	8	5	4	19	9	831
41	425	290	7	8	3	13	11	757
42	311	283	8	12	6	15	10	645
43	307	266	4	6	3	9	4	599
44	489	347	22	5	12	17	17	909
45	532	213	11	24	8	10	8	806
46	211	132	6	0	1	4	10	364
47	403	503	15	6	7	45	27	1006
48	345	153	4	7	3	2	2	516
49	301	232	9	8	1	21	9	581
50	263	497	11	22	3	19	16	831
51	393	231	10	2	3	5	10	654
52	254	158	4	3	1	18	6	444
53	327	294	27	9	3	12	12	684
54	144	159	6	4	0	3	2	318
55	231	354	20	6	2	6	7	626
56	416	188	4	6	1	5	8	628
57	363	124	2	3	1	6	4	503
58	435	201	4	2	1	6	5	654
59	237	164	6	4	0	5	3	419
60	475	428	6	12	7	9	15	952
61	328	225	9	3	0	15	7	587
62	460	361	11	5	2	11	6	856
63	263	332	11	7	1	13	7	634
64	635	226	8	7	4	10	8	898
65	435	284	4	13	4	10	8	758
66	239	252	8	3	3	10	3	518
67	395	431	17	11	6	25	16	901
68	401	396	10	13	2	14	12	848
69	288	368	8	10	4	24	17	719
70	506	290	8	5	7	15	11	842

Contd....

Polling Station Level Election Results

Winner, Runner-up and 3rd Party Position & Winning Margin According to Polling Stations in Kuppam Assembly in Assembly Election (AE) under Chittoor Parliamentary Constituency in Andhra Pradesh (2019)

Polling Station Number	Winner Party	Winner Votes (%)	Runner-up Party	Runner-up Votes (%)	Winning Margin Votes (%)	Third Party	Third Party Votes (%)	Other Votes (%)
75	YSRCP	426 (50.24)	TDP	374 (44.1)	52 (6.14)	INC	11 (1.3)	37 (4.36)
76	TDP	467 (65.59)	YSRCP	201 (28.23)	266 (37.36)	IND (S.S)	14 (1.97)	30 (4.21)
77	TDP	396 (71.1)	YSRCP	138 (24.78)	258 (46.32)	INC	9 (1.62)	14 (2.51)
78	TDP	268 (49.45)	YSRCP	226 (41.7)	42 (7.75)	JnP	13 (2.4)	35 (6.46)
79	TDP	235 (57.46)	YSRCP	128 (31.3)	107 (26.16)	JnP	16 (3.91)	30 (7.33)
80	TDP	321 (57.73)	YSRCP	200 (35.97)	121 (21.76)	INC	9 (1.62)	26 (4.68)
81	TDP	393 (50.13)	YSRCP	341 (43.49)	52 (6.64)	INC	15 (1.91)	35 (4.46)
82	TDP	291 (48.34)	YSRCP	259 (43.02)	32 (5.32)	INC	23 (3.82)	29 (4.82)
83	YSRCP	414 (49.94)	TDP	332 (40.05)	82 (9.89)	INC	32 (3.86)	51 (6.15)
84	TDP	307 (63.96)	YSRCP	154 (32.08)	153 (31.88)	INC	8 (1.67)	11 (2.29)
85	TDP	201 (60.73)	YSRCP	117 (35.35)	84 (25.38)	JnP	4 (1.21)	9 (2.72)
86	YSRCP	414 (47.15)	TDP	410 (46.7)	4 (0.45)	INC	17 (1.94)	37 (4.21)
87	TDP	482 (55.28)	YSRCP	328 (37.61)	154 (17.67)	INC	13 (1.49)	49 (5.62)
88	TDP	674 (64.01)	YSRCP	290 (27.54)	384 (36.47)	INC	32 (3.04)	57 (5.41)
89	TDP	512 (64.16)	YSRCP	243 (30.45)	269 (33.71)	INC	10 (1.25)	33 (4.14)
90	TDP	674 (60.5)	YSRCP	383 (34.38)	291 (26.12)	INC	14 (1.26)	43 (3.86)
91	TDP	276 (63.74)	YSRCP	126 (29.1)	150 (34.64)	INC	5 (1.15)	26 (6)
92	TDP	512 (48.72)	YSRCP	502 (47.76)	10 (0.96)	INC	8 (0.76)	29 (2.76)
93	YSRCP	412 (49.82)	TDP	379 (45.83)	33 (3.99)	INC	9 (1.09)	27 (3.26)
94	YSRCP	574 (62.05)	TDP	308 (33.3)	266 (28.75)	INC	18 (1.95)	25 (2.7)
95	YSRCP	293 (53.37)	TDP	240 (43.72)	53 (9.65)	INC	8 (1.46)	8 (1.46)
96	TDP	379 (55.74)	YSRCP	265 (38.97)	114 (16.77)	INC	10 (1.47)	26 (3.82)
97	TDP	251 (47.72)	YSRCP	245 (46.58)	6 (1.14)	INC	11 (2.09)	19 (3.61)
98	YSRCP	410 (47.9)	TDP	404 (47.2)	6 (0.7)	INC	16 (1.87)	26 (3.04)
99	YSRCP	418 (53.87)	TDP	295 (38.02)	123 (15.85)	BJP	7 (0.9)	56 (7.22)
100	TDP	380 (52.78)	YSRCP	300 (41.67)	80 (11.11)	JnP	12 (1.67)	28 (3.89)
101	YSRCP	270 (48.91)	TDP	252 (45.65)	18 (3.26)	INC	11 (1.99)	19 (3.44)
102	YSRCP	317 (53.55)	TDP	224 (37.84)	93 (15.71)	INC	11 (1.86)	40 (6.76)
103	TDP	300 (53.48)	YSRCP	226 (40.29)	74 (13.19)	INC	8 (1.43)	27 (4.81)
104	YSRCP	424 (56.91)	TDP	307 (41.21)	117 (15.7)	INC	4 (0.54)	10 (1.34)
105	YSRCP	197 (50.13)	TDP	174 (44.27)	23 (5.86)	INC	6 (1.53)	16 (4.07)
106	YSRCP	215 (48.97)	TDP	199 (45.33)	16 (3.64)	INC	12 (2.73)	13 (2.96)
107	TDP	487 (57.91)	YSRCP	305 (36.27)	182 (21.64)	INC	6 (0.71)	43 (5.11)
108	TDP	518 (59.4)	YSRCP	310 (35.55)	208 (23.85)	INC	10 (1.15)	34 (3.9)
109	TDP	619 (65.71)	YSRCP	259 (27.49)	360 (38.22)	INC	12 (1.27)	52 (5.52)
110	YSRCP	478 (52.01)	TDP	359 (39.06)	119 (12.95)	INC	13 (1.41)	69 (7.51)
111	YSRCP	277 (56.19)	TDP	195 (39.55)	82 (16.64)	IND (DTPS)	4 (0.81)	17 (3.45)

Contd....

Socio-Economic Amenities - Rural

Access to Education Facilities

Particulars	Number of Villages (% of Population)				
	Available	Not Available	If Not Available (Distance of Nearest Facility)		
			A	B	C
Govt. Primary School	190 (99)	16 (1)	12 (1)	4 (0)	0 (0)
Private Primary School	9 (14)	197 (86)	0 (0)	0 (0)	0 (0)
Govt. Middle School	85 (67)	121 (33)	62 (17)	42 (10)	16 (4)
Private Middle School	5 (7)	201 (93)	0 (0)	0 (0)	0 (0)
Govt. Secondary School	55 (51)	151 (49)	78 (26)	53 (15)	18 (6)
Private Secondary School	4 (6)	202 (94)	0 (0)	0 (0)	0 (0)
Govt. Senior Secondary School	9 (9)	197 (91)	48 (23)	94 (41)	55 (27)
Private Senior Secondary School	0 (0)	206 (100)	0 (0)	0 (0)	0 (0)
Govt. Arts and Science Degree College	0 (0)	206 (100)	16 (11)	57 (25)	130 (62)
Private Arts and Science Degree College	0 (0)	206 (100)	0 (0)	2 (1)	1 (1)
Govt. Engineering College	0 (0)	206 (100)	0 (0)	0 (0)	0 (0)
Private Engineering College	2 (1)	204 (99)	16 (10)	49 (24)	139 (66)
Govt. Medicine College	0 (0)	206 (100)	0 (0)	1 (0)	0 (0)
Private Medicine College	0 (0)	206 (100)	13 (4)	36 (18)	156 (77)
Govt. Management Institute	0 (0)	206 (100)	0 (0)	0 (0)	0 (0)
Private Management Institute	0 (0)	206 (100)	14 (9)	55 (26)	137 (65)
Govt. Polytechnic	0 (0)	206 (100)	14 (12)	56 (26)	136 (62)
Private Polytechnic	0 (0)	206 (100)	0 (0)	0 (0)	0 (0)
Govt. Vocational Training School/ITI	0 (0)	206 (100)	13 (10)	51 (27)	140 (62)
Private Vocational Training School/ITI	0 (0)	206 (100)	0 (0)	2 (1)	0 (0)
Govt. Non Formal Training Centre	3 (4)	203 (96)	43 (24)	107 (39)	53 (34)
Private Non Formal Training Centre	0 (0)	206 (100)	0 (0)	0 (0)	0 (0)
Govt. School For Disabled	1 (1)	205 (99)	10 (6)	33 (20)	162 (73)
Private School For Disabled	0 (0)	206 (100)	0 (0)	0 (0)	0 (0)
Government Others	0 (0)	206 (100)	0 (0)	0 (0)	0 (0)
Private Others	0 (0)	206 (100)	0 (0)	0 (0)	0 (0)

Note : Distance A : Less than 5 km; B : Between 5-10 km; C : 10+ km.; Source : Data Analysis is based on 2011 Census.

DISCLAIMER

The Terms of Use and Disclaimer of Datanet India Private Limited (hereinafter referred to as "Datanet") for use of this analysis report of **Kuppam Assembly Constituency (Kuppam Vidhan Sabha)** :-

1. **Assembly Factbook™** is a Registered Trade Mark owned by Datanet.
2. All the maps are sketched and graphical representation only and have not been drawn to the scale and also not to represent the actual geographical area or boundary of the unit.
3. The data for the aforesaid analysis is based on authentic sources and has been culled from the various publications of Census, CSO and NSSO for district and block level data, various central and state government departments, Central & State Elections Commissions and the concerned Returning Officers' releases, Electoral Rolls, Election results and allied publications, internal assessment, surveys, estimates and analysis. Therefore, certain adjustment of data at micro level may have been done to arrive closer to the macro data.
4. Data have been provided on an "As Is" and "As AVAILABLE" basis
5. The colours shown in the maps or diagram and charts of a particular party, alliance or AC are indicative and do not represent them.
6. This publication which includes maps, sheets, graphs and data would be the property under copyright of Datanet only. The user may use these for its internal study, analysis and research purposes. It's public display, re-selling or any commercial uses by the user are not allowed.
7. Datanet has taken due care and caution in compilation and processing of data and allied information, but does not guarantee the accuracy, adequacy or completeness of any information/analysis and will be not responsible for any errors or omissions or for the results obtained from the use of such information/analysis.
8. All the contents for the publication have been culled from various authentic sources and Datanet reasonably believes such sources to be reliable, but does not make any representations, express or implied as to the accuracy or fitness of use of such information. The information or contents of the information/analysis do not constitute advice and should not be relied upon in making (or refraining from making) any decision. Any reliance placed upon the information provided by Datanet is the sole responsibility and strictly at the user's risk.
9. In no event will Datanet be liable for any damages (including, without limitation, damages for loss of business projects, or loss of profits) arising in contract, tort or otherwise from the use of or inability to use any of its contents, or from any action taken (or refrained from being taken) as a result of using the analysis or any of its contents. Datanet its directors, owners, editors, officials, employees, distributor and agents or any associate will not be liable for any errors in the information contained or any consequences arising from the use of the contents of the provided information/analysis.
10. If any provision of these terms and conditions is held invalid or illegal or unenforceable for any reason by any court of competent jurisdiction, such provision shall be severed and the remainder of provisions of the terms and conditions shall continue in full force and effect as if the Term of Use had been executed with the invalid, illegal or unenforceable provision eliminated.
11. If there are any discrepancies in the information provided, please bring it to attention of Datanet for suitable rectification measures.

Buy Online This Complete Book At
Datanet India eBooks Store

www.indiastatpublications.com

or go directly at

[http://www.indiastatpublications.com/
Assembly_factbook/Andhra_Pradesh/Chittoor/ Kuppam](http://www.indiastatpublications.com/Assembly_factbook/Andhra_Pradesh/Chittoor/Kuppam)

 **indiastat**elections

ISBN : 978-93-86804-98-3



9 789386 804983