



Andhra Pradesh

# Assembly Factbook™

Chittoor Assembly Constituency



Key Electoral Data of Chittoor  
Assembly Constituency (Vidhan Sabha)

Andhra Pradesh

# **Assembly Factbook™**

Chittoor Assembly Constituency



Chittoor Vidhan Sabha

## **Editor & Director**

Dr. R.K. Thukral

## **Research Editor**

Dr. Shafeeq Rahman

## **Compiled, Researched and Published by Datanet India Pvt. Ltd.**

D-100, 1st Floor,

Okhla Industrial Area, Phase-I,  
New Delhi- 110020.

Ph.: 91-11- 43580781-84

Email : support@indiastatpublications.com

Website : www.indiastatelections.com

## **Online Book Store :**

www.indiastatpublications.com

**Report No. :** AFB/AP-172-0123

**ISBN :** 978-93-87415-20-1

**First Edition :** January, 2018

**Sixth Updated Edition :** January, 2023

**Price :** Rs. 11500/-

US\$ 310

**© Datanet India Pvt. Ltd.**

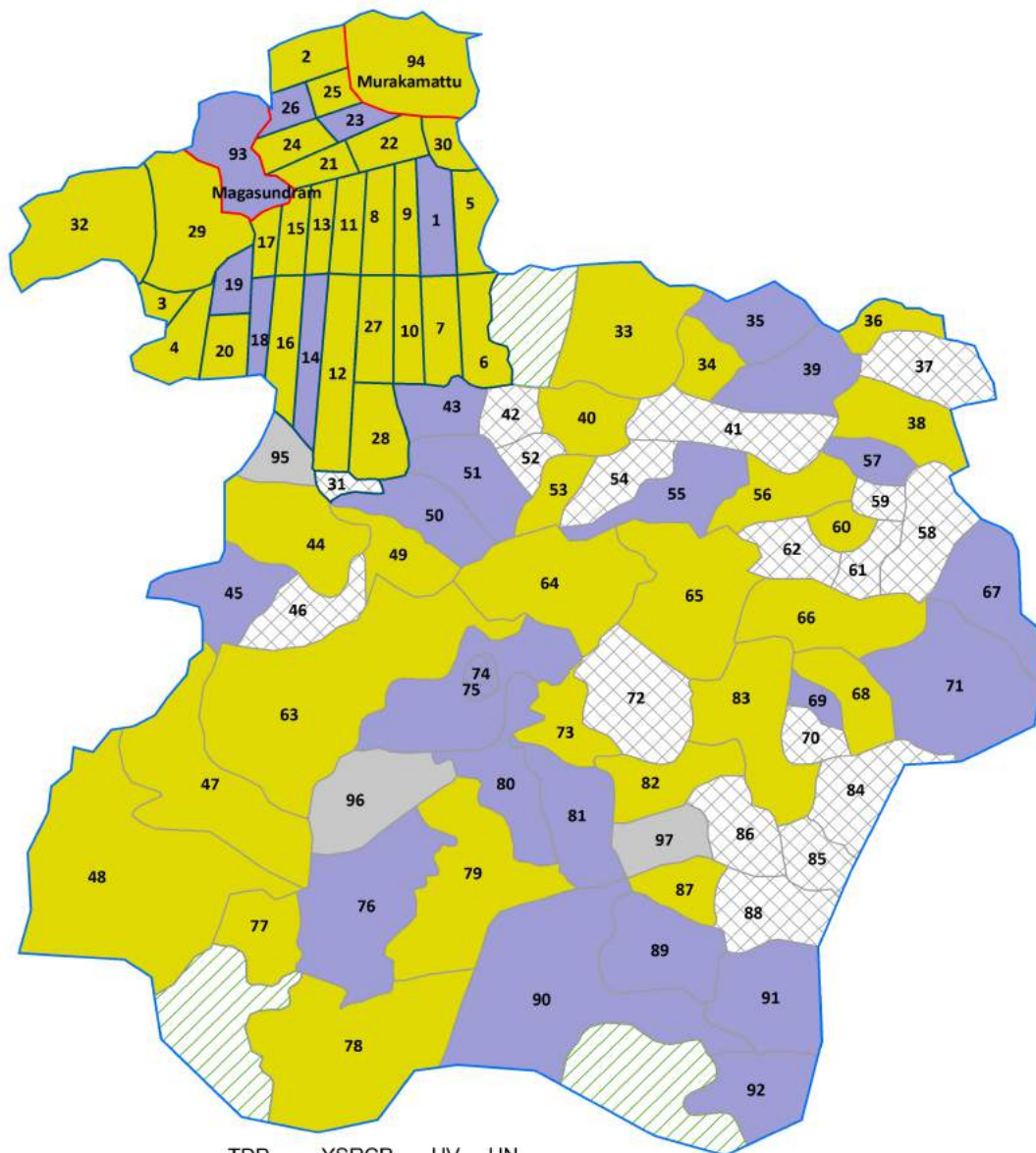
All rights reserved. No part of this book may be reproduced, stored in a retrieval system or transmitted in any form or by any means, mechanical photocopying, photographing, scanning, recording or otherwise without the prior written permission of the publisher. Please refer to Disclaimer at page no. 202 for the use of this publication.

Printed in India

No.	Particulars	Page No.
	<b>Introduction</b>	
1	Assembly Constituency - (Vidhan Sabha) at a Glance   Features of Assembly as per Delimitation Commission of India (2008)	1-2
	<b>Location and Political Maps</b>	
2	Location Map   Boundaries of Assembly Constituency - (Vidhan Sabha) in District   Boundaries of Assembly Constituency under Parliamentary Constituency - (Lok Sabha)   Town, Ward & Village-wise Winner Parties- 2019-PE, 2019-AE, 2014-PE, 2014-AE, 2009-PE and 2009-AE	3-11
	<b>Administrative Setup (2011)</b>	
3	District   Sub-district   Towns   Villages   Inhabited Villages   Uninhabited Villages   Village Panchayat   Intermediate Panchayat	12-17
	<b>Demographics (2011)</b>	
4	Population   Households   Rural/Urban Population   Towns, Ward and Villages by Population Size   Sex Ratio (Total & 0-6 Years)   Religious Population   Social Population   Literacy Rate	18-20
	<b>Electoral Features</b>	
5	Important Dates of Last Elections Held   Electors by Gender   Service Electors   Voters   Voters Turnout   Polling Stations & Average Number of Electors per Polling Station   Electors by Age Group   Present Elected Representatives	21-26
	<b>Historical Summary Election Results</b>	
6	Vote Share of Major Parties   Winning Margin (Number & Percentage)   Polarity of Parties   Summary Result of Assembly Segment of Parliamentary Elections 2019, 2014, 2009, 2004 and 1999   Summary Result of Assembly Elections 2019, 2014, 2009, 2004, 1999, 1994, 1989, 1985, 1983, 1978, 1972, 1967, 1962 and 1955	27-49
	<b>Polling Station Level Election Results</b>	
7	Name and Number of Polling Station 2019-PE, 2019-AE, 2014-PE, 2014-AE, 2009-PE and 2009-AE   Polling Station-wise Electoral, Voter & Voter Turnout 2019-PE, 2019-AE, 2014-PE, 2014-AE, 2009-PE and 2009-AE   Polling Station wise Elections Results 2019-PE, 2019-AE, 2014-PE, 2014-AE, 2009-PE and 2009-AE	50-180
	<b>Share of Assembly Constituency</b>	
8	Share of Assembly Constituency - (Vidhan Sabha) in State, District and Parliamentary Constituency - (Lok Sabha)	181
	<b>Socio-Economic Amenities (2011)</b>	
9	Access to Administrative Units   Agricultural, Manufacturing and Industrial Commodities   Demographic Indicators   Education   Health & Manpower   Drinking Water Supply   Sanitation   Entertainment and Recreations Infrastructure   Power   Food Allocation Distribution and Marketing of Agriculture Commodities Infrastructure   Transport and Road Infrastructure   Communication   Banking and Financial Services   Land Use   Irrigation Source	183-197
10	<b>Abbreviation &amp; Sources</b>	199-200
11	<b>Disclaimer</b>	202

## Location & Political Map

### Town, Ward & Village-wise Winner Parties in Chittoor Assembly Constituency under State Assembly Election (AE) (No. 172) 2014



TDP YSRCP UV UN  
 (1T+24W+25V)(1T+6W+19V)(1W+17V)(3V)  
 Forest Area  
 UV : Unspecified Village  
 UN : Uninhabited Village

Total AC	Town (T)	Ward (W)	Village (V)
	2T	31W	64V

Note : Ward boundaries are shown for visual presentations only and these are not showing the actual geographical locations.

## Administrative Setup

### List of Village Panchayat & Intermediate Panchayat (Block) Name - 2011

Village Name	Village Panchayat Name	Intermediate Panchayat Name
Adilakshmamba Puram	Adilakshmamba Puram	Gudipala
Alukurupalle	Kurchivedu	Chittoor
Anagallu	Anagallu	Chittoor
Ananthapuram	Ananthapuram	Chittoor
Anupalle (Part)	-	Chittoor
Arathala	Paluru & Chinthalagunta	Chittoor
Ayanavedu	Anagallu	Chittoor
Bakara Narasinga Rayani Peta	Bakara Narasinga Rayani Peta & Kurchivedu	Chittoor
Bandapalle	Guvvakallu	Chittoor
Bandapalle	Bandapalle	Gudipala
Bandarlapalle	Kuppiganipalle	Gudipala
Basavapalle	Basavapalle	Gudipala
Bomma Samudram	Bomma Samudram & Panatur	Gudipala
Cheelapalle	Cheelapalle	Gudipala
Cheruvu Mundara Khandriga	Adilakshmamba Puram	Gudipala
Chinthalagunta	Chinthalagunta & Thalambedu	Chittoor
Chittapara	Chittapara	Gudipala
Dakshina Brahmana Palle	Marakalakuppam	Gudipala
Diguvamasapalle	Diguvamasapalle	Chittoor
Gollapalle	Guvvakallu	Chittoor
Gollapalle	Krishna Jammapuram	Gudipala
Gudipala	Gudipala & Veppalamanuchenu	Gudipala
Guvvakallu	Guvvakallu	Chittoor
Kaidugani Khandriga	Vengamambapuram	Gudipala
Kothapalle	Kothapalle	Gudipala
Krishna Jammapuram	Krishna Jammapuram	Gudipala
Krishnapuram	Pachanapalle	Chittoor
Kuppiganipalle	Kuppiganipalle	Gudipala
Kurchivedu	Kurchivedu	Chittoor

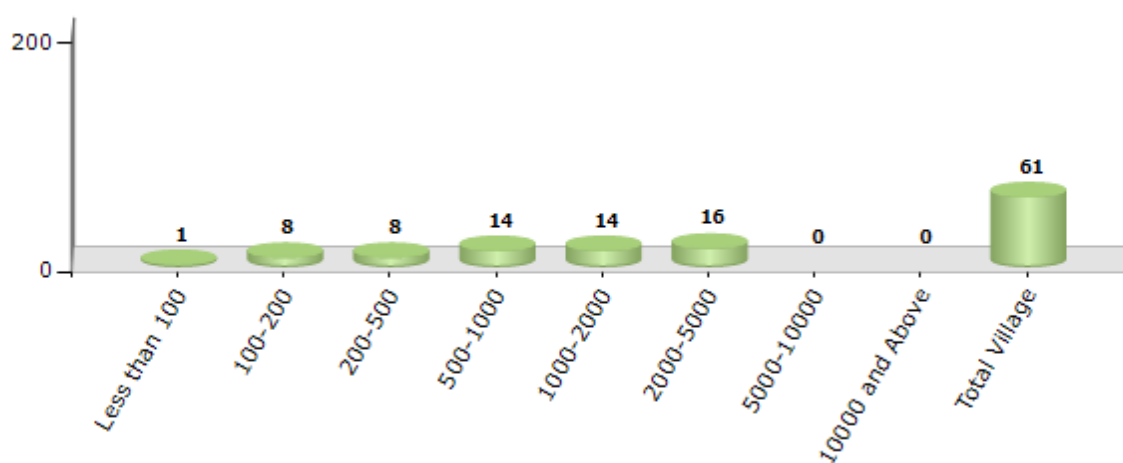
Contd....

## Demographics

### Number of Villages by Population Size - 2011

Less than 100	100-200	200-500	500-1000	1000-2000	2000-5000	5000-10000	10000 and Above	Total Village
1	8	8	14	14	16	0	0	61

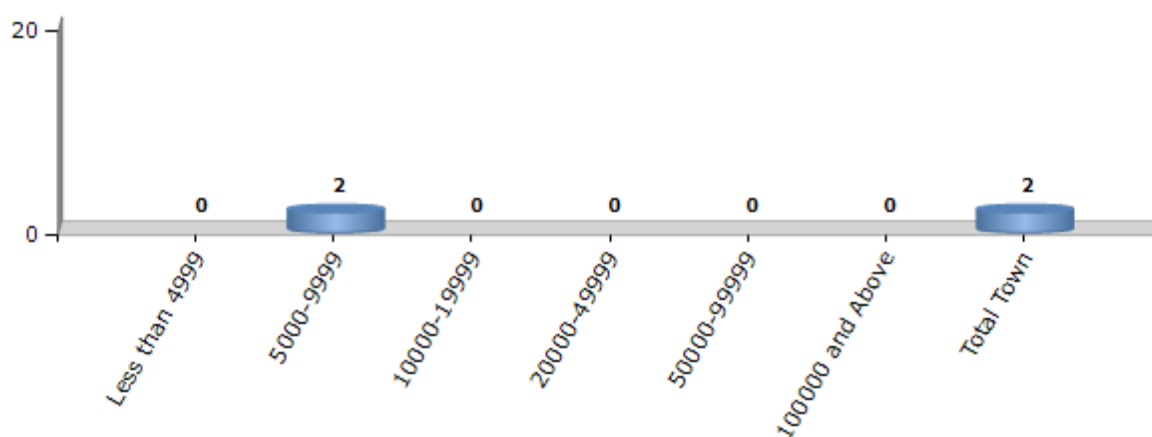
Number of Villages by Population Size - 2011



### Number of Towns by Population Size - 2011

Less than 4999	5000-9999	10000-19999	20000-49999	50000-99999	100000 and Above	Total Town
0	2	0	0	0	0	2

Number of Towns by Population Size - 2011

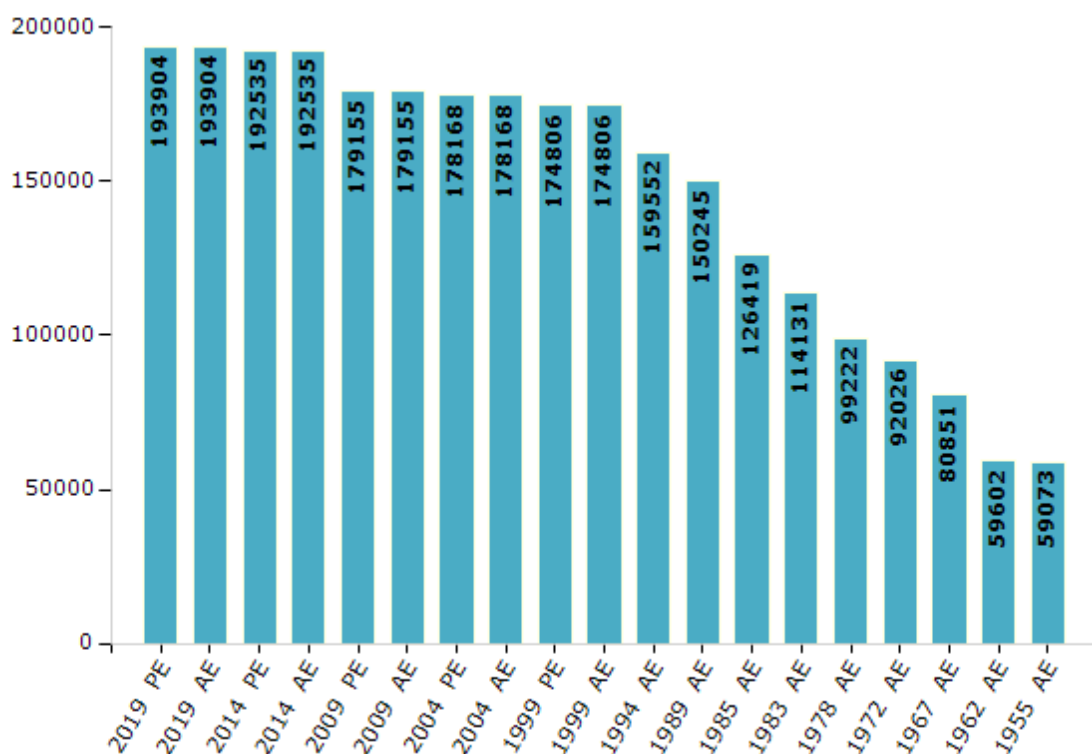


## Electoral Features

### Electors by Male & Female

Year	Male	Female	Others	Total	Year	Male	Female	Others	Total
2019 PE	96168	97695	41	193904	1994 AE	80506	79046	-	159552
2019 AE	96168	97695	41	193904	1989 AE	75938	74307	-	150245
2014 PE	96106	96390	39	192535	1985 AE	64504	61915	-	126419
2014 AE	96106	96390	39	192535	1983 AE	58467	55664	-	114131
2009 PE	89195	89960	-	179155	1978 AE	50704	48518	-	99222
2009 AE	89195	89960	-	179155	1972 AE	46614	45412	-	92026
2004 PE	88219	89949	-	178168	1967 AE	-	-	-	80851
2004 AE	88219	89949	-	178168	1962 AE	-	-	-	59602
1999 PE	87515	87291	-	174806	1957 AE	-	-	-	-
1999 AE	87515	87291	-	174806	1955 AE	-	-	-	59073

Number of Electors



**Note :** AE : Assembly Election, PE : Assembly Segment of Parliamentary Election

## Historical Summary Election Results

### Summary Result of Assembly Election - 2014

Candidate Name	Party	Votes	Votes %
D. A. Sathya Prabha	TDP	73430	50.5
Jangalapalli Srinivasulu (Jmc)	YSRCP	66631	45.82
M. Narasimhulu Naidu	INC	1122	0.77
V. Jaya Kumar	LSP	1049	0.72
Syed Khaleel	BSP	724	0.5
S. Surekha Reddy	JaSPa	546	0.38
S. Babu Balakrishna	PPOI	326	0.22
E. Ramesh	IND	209	0.14
S. Sekhar	IND	172	0.12
Dr. B. K. Ramana Reddy	ABJS	142	0.1
K. Damodhara Reddy	IND	132	0.09
M. Krishnamurthy	IND	127	0.09
A. Sathyavathi	IND	94	0.06
A. K. Srinivasulu	IND	91	0.06
M. Srinivasan	IND	83	0.06
	NOTA	531	0.37

## Polling Station Level Election Results

### Number and Name of Polling Stations (PS) (2019 AE)

Number of Polling Stations	Name of Polling Stations	Number of Polling Stations	Name of Polling Stations
1	Mangasamudram Housing Colony, Ward No.31 Chittoor Municipal Corporation	22	Muraganipalli Ward No.22 Chittoor Municipal Corporation
2	Mangasamudram Housing Colony, Ward No.31 Chittoor	23	Muraganipalle, Ward No.22 Chittoor Municipal Corporation
3	Obanapalli, Ward No.30 Chittoor Municipal Corporation	24	Kattamanchi, Ward No.22 Chittoor Municipal Corporation
4	Vijayalakshmi Colony, Ward No. 30, Chittoor Municipal Corporation	25	Muraganipalli, Ward No.22 Chittoor Municipal Corporation
5	Pantrampalli, Ward No.30 & 31 Chittoor Municipal C	26	Kongareddypalle, Ward No.22 Chittoor Municipal Corporation
6	Mangasamudram, Ward No. 30 & 31, Chittoor Municipal Corporation	27	Kattamanchi, Ward No.22 Chittoor Municipal Corporation
7	Murakambattu, Ward No.34 Chittoor Municipal Corporation	28	Chittoor Municipal Ward No. 06, Santhapeta
8	Murakambattu, Ward No.34 Chittoor Municipal Corporation	29	Chittoor Municipal Ward No. 5, Santhapeta
9	Murakambattu, Ward No.32 Chittoor Municipal Corporation	30	Santhapet, Ward No.5 Chittoor Municipal Corporation
10	Murakambattu, Ward No.32 & 34 Chittoor Municipal C	31	Chittoor Municipal Ward No. 05 Santhapet
11	Murakambattu Agraharam, Ward No.34 Chittoor Municipal Corporation	32	Chittoor Municipal Ward No. 06, Santhapeta
12	Doddipalli, Ward No.35 Chittoor Municipal Corporation	33	Santhapet, Ward No.6 Chittoor Municipal Corporation
13	Doddipalli, Ward No.35 Chittoor Municipal Corporation	34	Santhapet, Ward No.5 Chittoor Municipal Corporation
14	T.Chavatapalli Ward No.21 Chittoor Municipal Corporation	35	Santhapet, Ward No.5 Chittoor Municipal Corporation
15	T.Chavatapalli Ward No.21 Chittoor Municipal Corporation	36	Chittoor Municipal Ward No. 05 Santhapeta
16	D.Venganapalli Ward No.21 Chittoor Municipal Corporation	37	Thotapalyam, Ward No.8, Chittoor Municipal Corporation
17	D.Venganapalli Ward No.21 Chittoor Municipal Corporation	38	Thotapalyam, Ward No.8, Chittoor Municipal Corporation
18	Kattamanchi, Ward No.1 Chittoor Municipal Corporation	39	Thotapalyam, Ward No.8, Chittoor Municipal Corporation
19	Kattamanchi, Ward No.1 Chittoor Municipal Corporation	40	Chittoor Municipal Ward No.8, Thotapalyam
20	Kattamanchi, Ward No.1, Chittoor Municipal Corporation	41	Thotapalyam, Ward No. 10 Chittoor Municipal Corporation
21	Chennayakampalli, Ward No.22 Chittoor Municipal Corporation	42	Kongareddypalle, Ward No.2 Chittoor Municipal Corporation

Contd....

## Polling Station Level Election Results

### Polling Station-wise Votes Secured by Overall Top Five Parties in Chittoor Assembly in Assembly Election (AE) under Chittoor Parliamentary Constituency in Andhra Pradesh (2019)

Number of Polling Station	Winner - Aranii Srenevasulu (Jangalapalli) (YSRCP)	Runner-up - A. S. Manohar (TDP)	3rd - N. Dayaram (JnP)	4th - G. Tikaram @ Tikki Royal (INC)	5th - Advocate. Jaya Kumar. V. (BJP)	NOTA	Other	Total Votes Secured
36	410	253	13	8	11	4	3	702
37	473	387	37	9	9	17	7	939
38	451	303	21	6	7	10	4	802
39	280	227	19	7	8	1	8	550
40	245	208	16	4	5	6	7	491
41	300	225	15	3	3	5	2	553
42	426	214	13	7	8	7	3	678
43	342	149	24	7	4	5	3	534
44	405	191	14	9	5	4	2	630
45	481	166	23	4	6	2	2	684
46	477	369	33	13	8	3	5	908
47	336	292	26	4	5	3	3	669
48	478	160	36	7	6	1	0	688
49	309	193	7	2	2	4	1	518
50	563	226	22	7	4	9	5	836
51	428	336	31	10	11	6	6	828
52	682	279	30	8	0	10	5	1014
53	230	173	15	9	2	4	1	434
54	350	274	8	10	4	2	4	652
55	341	338	25	8	23	15	2	752
56	396	140	16	9	2	6	2	571
57	441	202	35	12	7	5	10	712
58	441	114	27	10	0	4	2	598
59	279	78	4	6	1	4	0	372
60	348	312	17	7	7	0	3	694
61	167	160	12	5	8	6	0	358
62	471	165	29	7	4	11	12	699
63	389	361	25	12	23	9	3	822
64	444	188	26	13	11	7	1	690
65	185	330	30	9	5	0	0	559
66	278	225	13	9	2	5	2	534
67	240	265	31	4	3	2	4	549
68	455	185	18	9	3	7	4	681
69	264	301	19	3	4	5	1	597
70	244	284	23	13	6	4	4	578

Contd....

## Polling Station Level Election Results

**Winner, Runner-up and 3rd Party Position & Winning Margin According to Polling Stations in Chittoor Assembly in Assembly Election (AE) under Chittoor Parliamentary Constituency in Andhra Pradesh (2019)**

Polling Station Number	Winner Party	Winner Votes (%)	Runner-up Party	Runner-up Votes (%)	Winning Margin Votes (%)	Third Party	Third Party Votes (%)	Other Votes (%)
75	YSRCP	244 (53.86)	TDP	182 (40.18)	62 (13.68)	JnP	12 (2.65)	15 (3.31)
76	YSRCP	357 (55.09)	TDP	245 (37.81)	112 (17.28)	JnP	27 (4.17)	19 (2.93)
77	YSRCP	512 (60.02)	TDP	268 (31.42)	244 (28.6)	JnP	36 (4.22)	37 (4.34)
78	YSRCP	365 (56.41)	TDP	195 (30.14)	170 (26.27)	INC	38 (5.87)	49 (7.57)
79	YSRCP	413 (63.15)	TDP	201 (30.73)	212 (32.42)	JnP	24 (3.67)	16 (2.45)
80	NV	NV (NV)	NV	NV (NV)	NV (NV)	NV	NV (NV)	NV (NV)
81	YSRCP	464 (58.22)	TDP	250 (31.37)	214 (26.85)	JnP	52 (6.52)	31 (3.89)
82	YSRCP	626 (61.8)	TDP	329 (32.48)	297 (29.32)	JnP	38 (3.75)	20 (1.97)
83	YSRCP	591 (69.04)	TDP	207 (24.18)	384 (44.86)	JnP	34 (3.97)	24 (2.8)
84	YSRCP	425 (62.78)	TDP	171 (25.26)	254 (37.52)	JnP	47 (6.94)	34 (5.02)
85	YSRCP	283 (59.83)	TDP	164 (34.67)	119 (25.16)	JnP	13 (2.75)	13 (2.75)
86	YSRCP	377 (55.12)	TDP	236 (34.5)	141 (20.62)	JnP	50 (7.31)	21 (3.07)
87	TDP	366 (48.28)	YSRCP	343 (45.25)	23 (3.03)	JnP	30 (3.96)	19 (2.51)
88	YSRCP	494 (59.09)	TDP	287 (34.33)	207 (24.76)	JnP	27 (3.23)	28 (3.35)
89	YSRCP	771 (75.89)	TDP	199 (19.59)	572 (56.3)	JnP	17 (1.67)	29 (2.85)
90	YSRCP	394 (52.12)	TDP	305 (40.34)	89 (11.78)	JnP	32 (4.23)	25 (3.31)
91	YSRCP	521 (61.08)	TDP	290 (34)	231 (27.08)	JnP	21 (2.46)	21 (2.46)
92	YSRCP	640 (73.65)	TDP	187 (21.52)	453 (52.13)	JnP	20 (2.3)	22 (2.53)
93	YSRCP	458 (48.41)	TDP	452 (47.78)	6 (0.63)	INC	11 (1.16)	25 (2.64)
94	YSRCP	399 (68.21)	TDP	152 (25.98)	247 (42.23)	JnP	23 (3.93)	11 (1.88)
95	YSRCP	450 (68.6)	TDP	159 (24.24)	291 (44.36)	JnP	23 (3.51)	24 (3.66)
96	YSRCP	372 (64.36)	TDP	155 (26.82)	217 (37.54)	JnP	27 (4.67)	24 (4.15)
97	NV	NV (NV)	NV	NV (NV)	NV (NV)	NV	NV (NV)	NV (NV)
98	YSRCP	562 (71.32)	TDP	184 (23.35)	378 (47.97)	JnP	25 (3.17)	17 (2.16)
99	YSRCP	642 (66.74)	TDP	253 (26.3)	389 (40.44)	JnP	39 (4.05)	28 (2.91)
100	YSRCP	650 (70.19)	TDP	229 (24.73)	421 (45.46)	JnP	15 (1.62)	32 (3.46)
101	YSRCP	433 (56.31)	TDP	256 (33.29)	177 (23.02)	JnP	55 (7.15)	25 (3.25)
102	YSRCP	418 (56.18)	TDP	280 (37.63)	138 (18.55)	JnP	24 (3.23)	22 (2.96)
103	YSRCP	651 (68.6)	TDP	226 (23.81)	425 (44.79)	JnP	29 (3.06)	43 (4.53)
104	YSRCP	530 (73)	TDP	143 (19.7)	387 (53.3)	JnP	37 (5.1)	16 (2.2)
105	YSRCP	487 (65.63)	TDP	219 (29.51)	268 (36.12)	JnP	11 (1.48)	25 (3.37)
106	YSRCP	695 (75.38)	TDP	189 (20.5)	506 (54.88)	JnP	20 (2.17)	18 (1.95)
107	YSRCP	487 (81.17)	TDP	88 (14.67)	399 (66.5)	JnP	13 (2.17)	12 (2)
108	YSRCP	432 (76.73)	TDP	113 (20.07)	319 (56.66)	JnP	7 (1.24)	11 (1.95)
109	YSRCP	313 (62.1)	TDP	149 (29.56)	164 (32.54)	JnP	26 (5.16)	16 (3.17)
110	YSRCP	488 (68.64)	TDP	184 (25.88)	304 (42.76)	JnP	22 (3.09)	17 (2.39)
111	YSRCP	418 (56.79)	TDP	267 (36.28)	151 (20.51)	JnP	15 (2.04)	36 (4.89)

Contd....

## Socio-Economic Amenities - Rural

### Access to Education Facilities

Particulars	Number of Villages (% of Population)				
	Available	Not Available	If Not Available (Distance of Nearest Facility)		
			A	B	C
Govt. Primary School	54 (99)	7 (1)	5 (1)	0 (0)	0 (0)
Private Primary School	10 (23)	51 (77)	1 (0)	1 (0)	0 (0)
Govt. Middle School	23 (58)	38 (42)	32 (32)	4 (5)	0 (0)
Private Middle School	6 (13)	55 (87)	0 (0)	0 (0)	0 (0)
Govt. Secondary School	13 (34)	48 (66)	40 (52)	3 (3)	0 (0)
Private Secondary School	6 (13)	55 (87)	3 (7)	0 (0)	0 (0)
Govt. Senior Secondary School	3 (9)	58 (91)	16 (21)	22 (34)	20 (37)
Private Senior Secondary School	0 (0)	61 (100)	0 (0)	0 (0)	0 (0)
Govt. Arts and Science Degree College	0 (0)	61 (100)	1 (4)	12 (22)	46 (73)
Private Arts and Science Degree College	1 (2)	60 (98)	0 (0)	0 (0)	1 (0)
Govt. Engineering College	0 (0)	61 (100)	0 (0)	0 (0)	0 (0)
Private Engineering College	0 (0)	61 (100)	0 (0)	3 (12)	58 (88)
Govt. Medicine College	0 (0)	61 (100)	0 (0)	0 (0)	61 (100)
Private Medicine College	0 (0)	61 (100)	0 (0)	0 (0)	0 (0)
Govt. Management Institute	0 (0)	61 (100)	0 (0)	0 (0)	0 (0)
Private Management Institute	0 (0)	61 (100)	0 (0)	2 (9)	59 (91)
Govt. Polytechnic	0 (0)	61 (100)	0 (0)	1 (3)	29 (50)
Private Polytechnic	1 (1)	60 (99)	7 (5)	3 (5)	20 (35)
Govt. Vocational Training School/ITI	0 (0)	61 (100)	1 (4)	7 (15)	53 (81)
Private Vocational Training School/ITI	0 (0)	61 (100)	0 (0)	0 (0)	0 (0)
Govt. Non Formal Training Centre	1 (3)	60 (97)	9 (19)	32 (51)	19 (26)
Private Non Formal Training Centre	0 (0)	61 (100)	0 (0)	0 (0)	0 (0)
Govt. School For Disabled	0 (0)	61 (100)	0 (0)	13 (22)	48 (78)
Private School For Disabled	0 (0)	61 (100)	0 (0)	0 (0)	0 (0)
Government Others	0 (0)	61 (100)	0 (0)	0 (0)	0 (0)
Private Others	0 (0)	61 (100)	0 (0)	0 (0)	0 (0)

Note : Distance A : Less than 5 km; B : Between 5-10 km; C : 10+ km.; Source : Data Analysis is based on 2011 Census.

## DISCLAIMER

The Terms of Use and Disclaimer of Datanet India Private Limited (hereinafter referred to as "Datanet") for use of this analysis report of **Chittoor Assembly Constituency (Chittoor Vidhan Sabha)** :-

1. **Assembly Factbook™** is a Registered Trade Mark owned by Datanet.
2. All the maps are sketched and graphical representation only and have not been drawn to the scale and also not to represent the actual geographical area or boundary of the unit.
3. The data for the aforesaid analysis is based on authentic sources and has been culled from the various publications of Census, CSO and NSSO for district and block level data, various central and state government departments, Central & State Elections Commissions and the concerned Returning Officers' releases, Electoral Rolls, Election results and allied publications, internal assessment, surveys, estimates and analysis. Therefore, certain adjustment of data at micro level may have been done to arrive closer to the macro data.
4. Data have been provided on an "As Is" and "As AVAILABLE" basis
5. The colours shown in the maps or diagram and charts of a particular party, alliance or AC are indicative and do not represent them.
6. This publication which includes maps, sheets, graphs and data would be the property under copyright of Datanet only. The user may use these for its internal study, analysis and research purposes. It's public display, re-selling or any commercial uses by the user are not allowed.
7. Datanet has taken due care and caution in compilation and processing of data and allied information, but does not guarantee the accuracy, adequacy or completeness of any information/analysis and will be not responsible for any errors or omissions or for the results obtained from the use of such information/analysis.
8. All the contents for the publication have been culled from various authentic sources and Datanet reasonably believes such sources to be reliable, but does not make any representations, express or implied as to the accuracy or fitness of use of such information. The information or contents of the information/analysis do not constitute advice and should not be relied upon in making (or refraining from making) any decision. Any reliance placed upon the information provided by Datanet is the sole responsibility and strictly at the user's risk.
9. In no event will Datanet be liable for any damages (including, without limitation, damages for loss of business projects, or loss of profits) arising in contract, tort or otherwise from the use of or inability to use any of its contents, or from any action taken (or refrained from being taken) as a result of using the analysis or any of its contents. Datanet its directors, owners, editors, officials, employees, distributor and agents or any associate will not be liable for any errors in the information contained or any consequences arising from the use of the contents of the provided information/analysis.
10. If any provision of these terms and conditions is held invalid or illegal or unenforceable for any reason by any court of competent jurisdiction, such provision shall be severed and the remainder of provisions of the terms and conditions shall continue in full force and effect as if the Term of Use had been executed with the invalid, illegal or unenforceable provision eliminated.
11. If there are any discrepancies in the information provided, please bring it to attention of Datanet for suitable rectification measures.

**Buy Online This Complete Book At**  
**Datanet India eBooks Store**

[www.indiastatpublications.com](http://www.indiastatpublications.com)

or go directly at

[http://www.indiastatpublications.com/  
Assembly\\_factbook/Andhra\\_Pradesh/Chittoor/ Chittoor](http://www.indiastatpublications.com/Assembly_factbook/Andhra_Pradesh/Chittoor/Chittoor)

 **indiastat**elections

ISBN : 978-93-87415-20-1

