



Andhra Pradesh

# Assembly Factbook™

Chirala Assembly Constituency

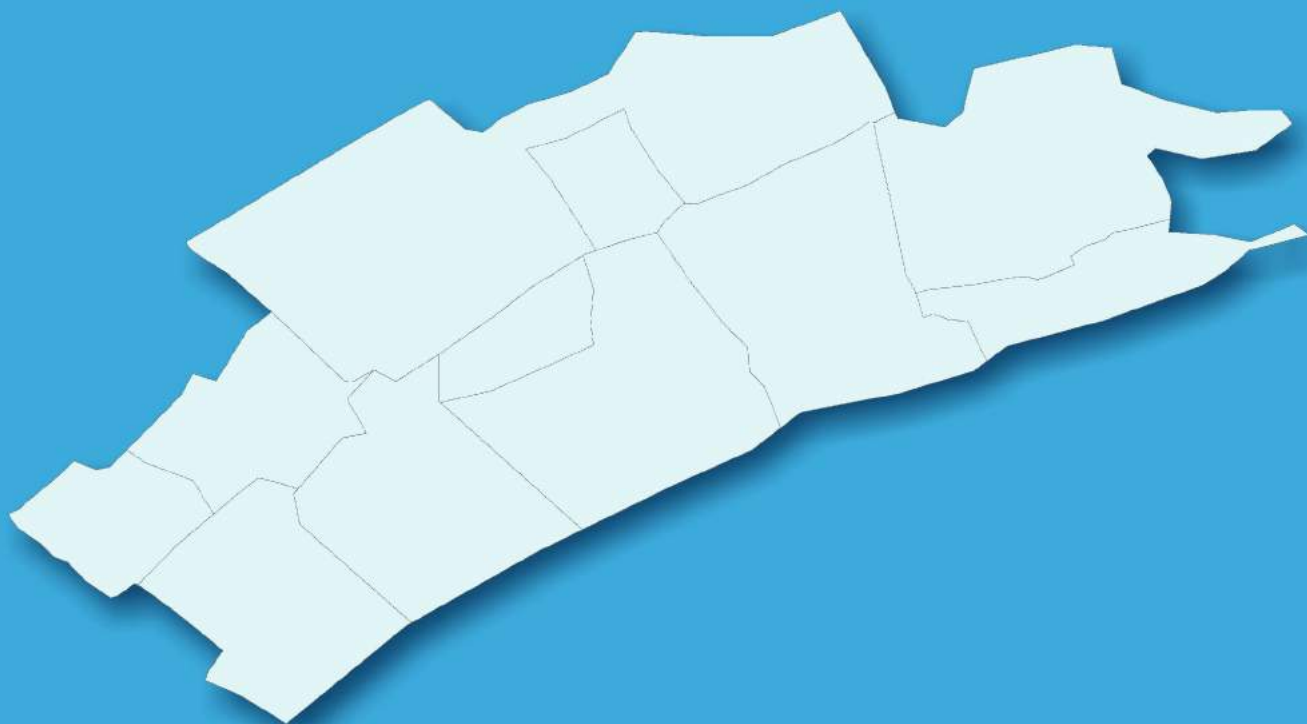


Key Electoral Data of Chirala  
Assembly Constituency (Vidhan Sabha)

Andhra Pradesh

# **Assembly Factbook™**

Chirala Assembly Constituency



Chirala Vidhan Sabha

## **Editor & Director**

Dr. R.K. Thukral

## **Research Editor**

Dr. Shafeeq Rahman

## **Compiled, Researched and Published by Datanet India Pvt. Ltd.**

D-100, 1st Floor,

Okhla Industrial Area, Phase-I,  
New Delhi- 110020.

Ph.: 91-11- 43580781-84

Email : support@indiastatpublications.com

Website : www.indiastatelections.com

## **Online Book Store :**

www.indiastatpublications.com

**Report No. :** AFB/AP-106-0123

**ISBN :** 978-93-87415-19-5

**First Edition :** January, 2018

**Sixth Updated Edition :** January, 2023

**Price :** Rs. 11500/-

US\$ 310

**© Datanet India Pvt. Ltd.**

All rights reserved. No part of this book may be reproduced, stored in a retrieval system or transmitted in any form or by any means, mechanical photocopying, photographing, scanning, recording or otherwise without the prior written permission of the publisher. Please refer to Disclaimer at page no. 196 for the use of this publication.

Printed in India

No.	Particulars	Page No.
	<b>Introduction</b>	
1	Assembly Constituency - (Vidhan Sabha) at a Glance   Features of Assembly as per Delimitation Commission of India (2008)	1-2
	<b>Location and Political Maps</b>	
2	Location Map   Boundaries of Assembly Constituency - (Vidhan Sabha) in District   Boundaries of Assembly Constituency under Parliamentary Constituency - (Lok Sabha)   Town & Village-wise Winner Parties- 2019-PE, 2019-AE, 2014-PE, 2014-AE, 2009-PE and 2009-AE	3-11
	<b>Administrative Setup (2011)</b>	
3	District   Sub-district   Towns   Villages   Inhabited Villages   Uninhabited Villages   Village Panchayat   Intermediate Panchayat	12-13
	<b>Demographics (2011)</b>	
4	Population   Households   Rural/Urban Population   Towns and Villages by Population Size   Sex Ratio (Total & 0-6 Years)   Religious Population   Social Population   Literacy Rate	14-15
	<b>Electoral Features</b>	
5	Important Dates of Last Elections Held   Electors by Gender   Service Electors   Voters   Voters Turnout   Polling Stations & Average Number of Electors per Polling Station   Electors by Age Group   Present Elected Representatives	16-21
	<b>Historical Summary Election Results</b>	
6	Vote Share of Major Parties   Winning Margin (Number & Percentage)   Polarity of Parties   Summary Result of Assembly Segment of Parliamentary Elections 2019, 2014, 2009, 2004 and 1999   Summary Result of Assembly Elections 2019, 2014, 2009, 2004, 1999, 1994, 1989, 1985, 1983, 1978, 1972, 1967 and 1962	22-43
	<b>Polling Station Level Election Results</b>	
7	Name and Number of Polling Station 2019-PE, 2019-AE, 2014-PE, 2014-AE, 2009-PE and 2009-AE   Polling Station-wise Electoral, Voter & Voter Turnout 2019-PE, 2019-AE, 2014-PE, 2014-AE, 2009-PE and 2009-AE   Polling Station wise Elections Results 2019-PE, 2019-AE, 2014-PE, 2014-AE, 2009-PE and 2009-AE	44-174
	<b>Share of Assembly Constituency</b>	
8	Share of Assembly Constituency - (Vidhan Sabha) in State, District and Parliamentary Constituency - (Lok Sabha)	175
	<b>Socio-Economic Amenities (2011)</b>	
9	Access to Administrative Units   Agricultural, Manufacturing and Industrial Commodities   Demographic Indicators   Education   Health & Manpower   Drinking Water Supply   Sanitation   Entertainment and Recreations Infrastructure   Power   Food Allocation Distribution and Marketing of Agriculture Commodities Infrastructure   Transport and Road Infrastructure   Communication   Banking and Financial Services   Land Use   Irrigation Source	177-191
10	<b>Abbreviation &amp; Sources</b>	193-194
11	<b>Disclaimer</b>	196

## Location & Political Map



## Administrative Setup

### List of Village Panchayat & Intermediate Panchayat (Block) Name - 2011

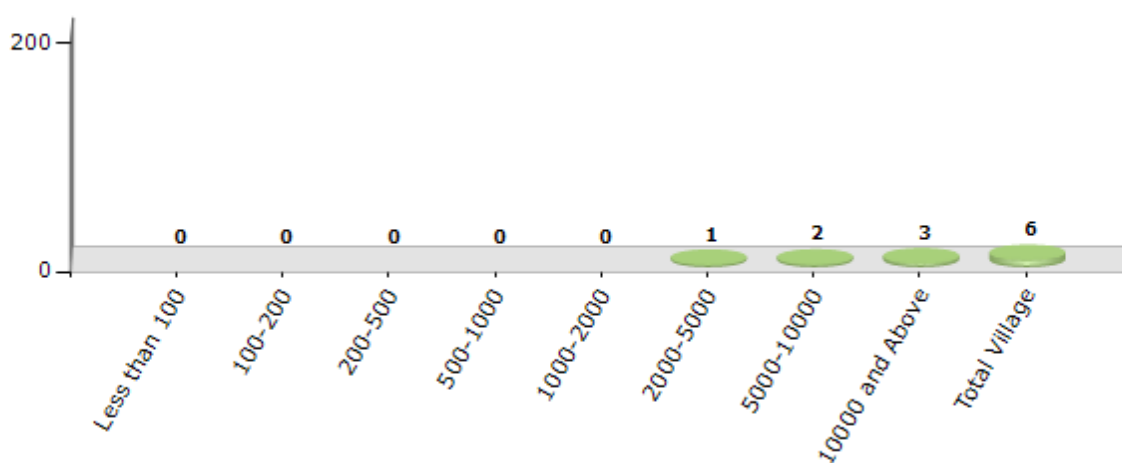
Village Name	Village Panchayat Name	Intermediate Panchayat Name
Gavinivari Palem	Gavinivari Palem, Kavurivaripalem, Devinuthala	Chirala
Ipuru Palem (Part)	Pittuvaripalem, Thotavaripalem, Vijayanagarcolony, Vodarevu, Burlavaripalem, Ipuru Palem	Chirala
Kotha Peta (Part)	Kotha Peta, Papayapalem, Akkayapalem	Vetapalem
Nayani Palle	Challareddypalem	Vetapalem
Pandilla Palle	Pandilla Palle	Vetapalem
Pullari Palem	Pullari Palem	Vetapalem

## Demographics

### Number of Villages by Population Size - 2011

Less than 100	100-200	200-500	500-1000	1000-2000	2000-5000	5000-10000	10000 and Above	Total Village
0	0	0	0	0	1	2	3	6

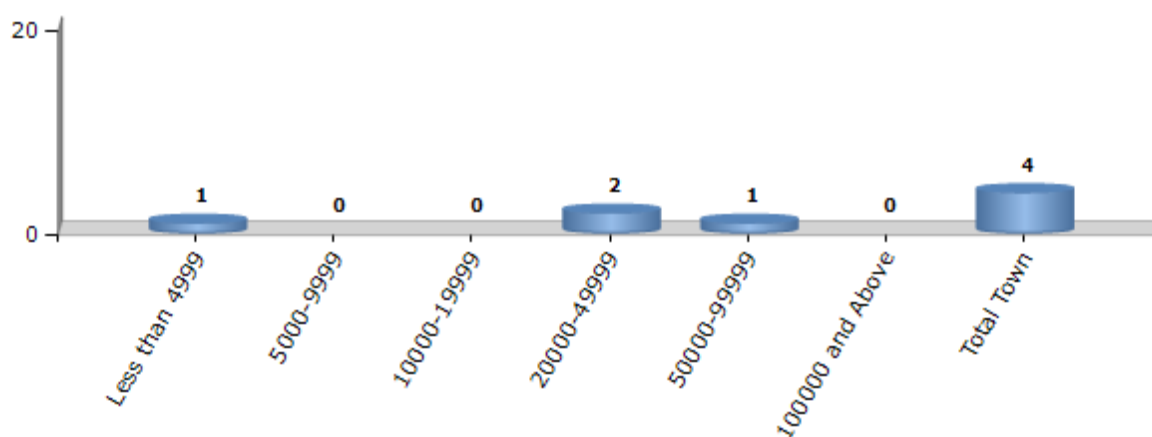
Number of Villages by Population Size - 2011



### Number of Towns by Population Size - 2011

Less than 4999	5000-9999	10000-19999	20000-49999	50000-99999	100000 and Above	Total Town
1	0	0	2	1	0	4

Number of Towns by Population Size - 2011



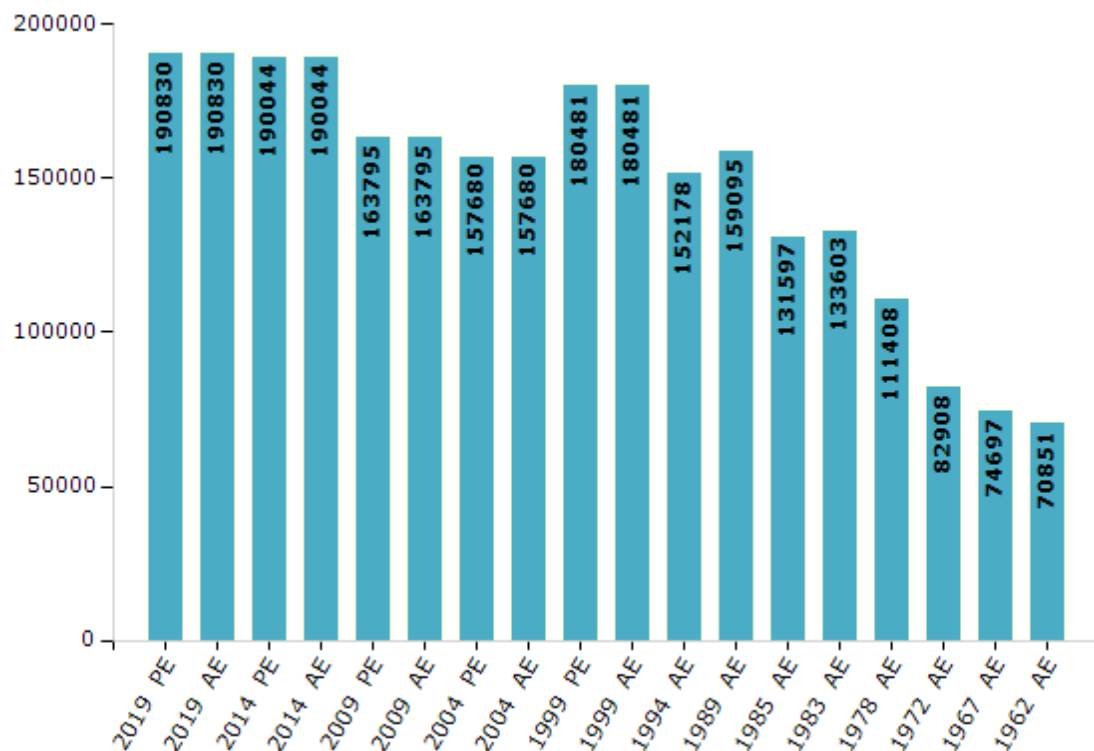
## Electoral Features

### Electors by Male & Female

Year	Male	Female	Others	Total
2019 PE	93573	97245	12	190830
2019 AE	93573	97245	12	190830
2014 PE	92785	97240	19	190044
2014 AE	92785	97240	19	190044
2009 PE	79558	84237	-	163795
2009 AE	79558	84237	-	163795
2004 PE	77461	80219	-	157680
2004 AE	77461	80219	-	157680
1999 PE	89005	91476	-	180481
1999 AE	89005	91476	-	180481

Year	Male	Female	Others	Total
1994 AE	75542	76636	-	152178
1989 AE	77634	81461	-	159095
1985 AE	62862	68735	-	131597
1983 AE	65204	68399	-	133603
1978 AE	55071	56337	-	111408
1972 AE	48042	34866	-	82908
1967 AE	-	-	-	74697
1962 AE	-	-	-	70851
1957 AE	-	-	-	-
1955 AE	-	-	-	-

Number of Electors



**Note :** AE : Assembly Election, PE : Assembly Segment of Parliamentary Election



## Historical Summary Election Results

### Summary Result of Assembly Election - 2014

Candidate Name	Party	Votes	Votes %
Amanchi Krishna Mohan	NPT	57544	37.2
Pothula Suneetha	TDP	47209	30.52
Balaji Yadam	YSRCP	40995	26.5
Gatram Balasubrahmanyam	LSP	1040	0.67
Mendu Nishanth	INC	974	0.63
Raju Rajendra Mahadeva Reddy	IND	899	0.58
Akurathi Bharathi	GRIP	710	0.46
Mahabub Basha Shaik	IND	629	0.41
Vinnakota Ranga Rao	PPOI	612	0.4
Dantam Venkata Subba Rao	BSP	597	0.39
Damarla Ramachandra Bose	JaSPa	551	0.36
Gunukula Ramamurthy	IND	408	0.26
Mukiri Daniel Raju	ICSP	283	0.18
Vetapalem Gajendra Rao	IND	248	0.16
Kommanaboyina Mani Yadav	AAP	247	0.16
Akurathi Revanth Srinivasa Rao	IND	224	0.14
Dittakavi Narasimhacharyulu	IND	219	0.14
Kandula Seshu Kumar	IND	176	0.11
Srikanth Thakur	IND	174	0.11
Yarra Nagesh Babu	JAP	125	0.08
Akkala Brahmananda Reddy	IND	109	0.07
A.Chandra Kala	IND	95	0.06
Akkala Bhramaramba	IND	62	0.04
	NOTA	570	0.37

## Polling Station Level Election Results

### Number and Name of Polling Stations (PS) (2019 AE)

Number of Polling Stations	Name of Polling Stations	Number of Polling Stations	Name of Polling Stations
1	M.P.P School New Building, North Side Room, Boyinavaripalem Boinavaripalem	22	Z.P.H. School Boys Western Side Building, South Side Room, Epurupalem. Kavurivaripalem
2	M.P.P. School, North East Corner Room, Boinavaripalem. Boinavaripalem	23	M.P.P. School, Old Building Patha Kavurivaripalem.
3	M.P.P.Ele. School, Boyinavaripalem. Boinavaripalem	24	Mandal Praja Praishad School, New Building, Patha Kavurivaripalem.
4	M.P.P. School, West Side Shed North Room Boinavaripalem	25	M.P.P. School, Paleboinavaripalem, Kavurivaripalem. Paleboyinawaripalem
5	M.P.P. School, Room No. 1, Seetharamapeta Seetharamapeta	26	M.P.P. School Tulasi Nagar, Kavurivaripalem. Paleboyinawaripalem
6	M.P.P. School, Room No. 2, Seetharamapeta. Seetharamapeta	27	Mandal Parishad Primary School, Andhra Kesari Nagar, South Room, Kavurivaripalem. Tulasi Nagar, Kavurivarip
7	M.P.P. School, New Building North Side Room, Sivalayam Veedhi, Epurupalem.	28	Gram Panchayat Office New Building, Gavinivaripalem
8	Mandal Parishad Primary School, Middle Room, Sivalayam Veedhi, Epurupalem	29	M.P.U.P. School Gavinivaripalem.
9	M.P.P. School, South Side Room, Sivalayam Veedhi, Epurupalem.	30	M.P.E. School, Eegavaripalem, Gavinivaripalem. Eegavaripalem
10	Anganwadi Building Seetharamapeta, Epurupalem. Adinarayanapuram, Savarapalem	31	Community Hall, Egavaripalem, Gavinivaripalem.
11	M.R.C Building, M.P.P. School, Back Side, Sivalayam Veedhi, Epurupalem.	32	M.P.P. School, Pullayapalem.
12	M.P.P.S Additional Class Rooms, Seetharamapeta, Epurupalem. Adinarayana Puram	33	M.P.P. School, Devinutala. Devinuthala
13	V.M.A.E. School East Side Room, Fourty Houses, Epurupalem.	34	M.P.P. School, Pittuvaripalem.
14	V.M.A.P.S West Side Room, Fourty Houses, Epurupalem. Eepurupalem, Padhbanabhuni Peta	35	Gram Panchayat Office, Pittuvaripalem
15	M.P.P. School Building, Purugulapeta, Epurupalem.	36	Rotary Community Hall Cum Cyclone Shelter South Side Room, Thotavaripalem
16	M.P.P School, (Jry, Obb) Padmanabhunipeta, Epurupalem. Padmanabhunipeta	37	Rotary Community Hall, North Side Room, Thotavaripalem.
17	Anganwadi Centre Near M.P.P. School, Padmanabhunipeta, Epurupalem	38	S.R Aided Primary School, Thotavaripalem. Thotavari Palem
18	M.P.P.S, D.P.E.P Building, Padmanabhuni Peta, Epurupalem Padmanabhunipeta	39	Gram Panchayat Office Building, Thotavaripalem.
19	M.P.P. School, Eastern Side Room, Padmanabhunipet, Epurupalem. Padhbanabhuni Peta	40	Anganwadi Centre, Thotavaripalem
20	Z.P. High Boys School, West Side Building, North Side Room, Epurupalem.	41	M.P.U.P. School, New Building, Vijayanagar Colony
21	Z.P.H. School Boys, West Side Building, Middle Room, Epurupalem.	42	M.P.U.P.S Old Building, Vijayanagar Colony

Contd....

## Polling Station Level Election Results

### Polling Station-wise Votes Secured by Overall Top Five Parties in Chirala Assembly in Assembly Election (AE) under Bapatla Parliamentary Constituency in Andhra Pradesh (2019)

Number of Polling Station	Winner - Karanam Balarama Krishna Murthy (TDP)	Runner-up - Amanchi Krishna Mohan (YSRCP)	3rd - Katta Raj Vinaya Kumar (BSP)	4th - Devarapalli Ranga Rao (INC)	5th - Muvvala Venkata Ramana Rao (BJP)	NOTA	Other	Total Votes Secured
36	374	554	33	11	1	14	6	993
37	519	250	11	6	3	0	4	793
38	255	180	5	2	1	1	0	444
39	295	555	42	7	1	12	10	922
40	NV	NV	NV	NV	NV	NV	NV	NV
41	264	296	21	1	0	3	5	590
42	376	233	24	8	0	4	2	647
43	250	110	3	5	3	2	4	377
44	265	321	5	3	0	5	7	606
45	253	263	3	6	6	4	7	542
46	407	294	4	10	5	6	4	730
47	608	210	5	5	0	7	2	837
48	388	445	27	5	3	23	11	902
49	384	414	18	5	0	13	15	849
50	463	323	20	10	2	17	8	843
51	407	290	27	17	4	16	15	776
52	222	365	2	1	0	4	9	603
53	422	279	31	12	1	16	10	771
54	356	321	22	4	1	6	9	719
55	287	387	11	5	8	4	4	706
56	515	244	40	10	5	5	10	829
57	409	452	24	4	6	8	6	909
58	235	711	6	6	2	9	2	971
59	201	692	2	5	0	5	1	906
60	430	130	12	8	8	2	0	590
61	376	224	22	4	8	7	8	649
62	451	297	17	4	5	4	0	778
63	330	254	7	6	6	3	2	608
64	NV	NV	NV	NV	NV	NV	NV	NV
65	303	347	4	8	1	8	5	676
66	355	326	4	3	0	0	0	688
67	386	220	6	5	0	1	4	622
68	359	215	8	6	11	1	1	601
69	468	214	23	9	7	3	0	724
70	474	277	27	6	16	5	2	807

Contd....

## Polling Station Level Election Results

**Winner, Runner-up and 3rd Party Position & Winning Margin According to Polling Stations in Chirala Assembly in Assembly Election (AE) under Bapatla Parliamentary Constituency in Andhra Pradesh (2019)**

Polling Station Number	Winner Party	Winner Votes (%)	Runner-up Party	Runner-up Votes (%)	Winning Margin Votes (%)	Third Party	Third Party Votes (%)	Other Votes (%)
75	YSRCP	461 (55.61)	TDP	347 (41.86)	114 (13.75)	INC	11 (1.33)	10 (1.21)
76	NV	NV (NV)	NV	NV (NV)	NV (NV)	NV	NV (NV)	NV (NV)
77	YSRCP	567 (75.1)	TDP	158 (20.93)	409 (54.17)	BSP	6 (0.79)	24 (3.18)
78	YSRCP	335 (52.67)	TDP	263 (41.35)	72 (11.32)	BSP	20 (3.14)	18 (2.83)
79	TDP	381 (52.55)	YSRCP	321 (44.28)	60 (8.27)	BSP	8 (1.1)	15 (2.07)
80	YSRCP	446 (49.94)	TDP	402 (45.02)	44 (4.92)	BSP	9 (1.01)	36 (4.03)
81	TDP	408 (50)	YSRCP	362 (44.36)	46 (5.64)	INC	12 (1.47)	34 (4.17)
82	TDP	610 (59.92)	YSRCP	359 (35.27)	251 (24.65)	BSP	19 (1.87)	30 (2.95)
83	TDP	611 (62.47)	YSRCP	334 (34.15)	277 (28.32)	BSP	11 (1.12)	22 (2.25)
84	TDP	714 (64.91)	YSRCP	351 (31.91)	363 (33)	BSP	20 (1.82)	15 (1.36)
85	YSRCP	395 (49.13)	TDP	357 (44.4)	38 (4.73)	BSP	13 (1.62)	39 (4.85)
86	YSRCP	506 (55.48)	TDP	368 (40.35)	138 (15.13)	BSP	14 (1.54)	24 (2.63)
87	YSRCP	618 (62.42)	TDP	345 (34.85)	273 (27.57)	BSP	9 (0.91)	18 (1.82)
88	YSRCP	404 (50)	TDP	364 (45.05)	40 (4.95)	BSP	18 (2.23)	22 (2.72)
89	YSRCP	760 (68.9)	TDP	308 (27.92)	452 (40.98)	INC	18 (1.63)	17 (1.54)
90	YSRCP	359 (73.87)	TDP	119 (24.49)	240 (49.38)	BSP	7 (1.44)	1 (0.21)
91	TDP	462 (58.19)	YSRCP	297 (37.41)	165 (20.78)	BSP	11 (1.39)	24 (3.02)
92	TDP	274 (53.2)	YSRCP	209 (40.58)	65 (12.62)	BSP	11 (2.14)	21 (4.08)
93	TDP	454 (64.12)	YSRCP	216 (30.51)	238 (33.61)	BSP	13 (1.84)	25 (3.53)
94	TDP	439 (61.4)	YSRCP	248 (34.69)	191 (26.71)	BSP	10 (1.4)	18 (2.52)
95	TDP	418 (63.82)	YSRCP	208 (31.76)	210 (32.06)	BSP	10 (1.53)	19 (2.9)
96	YSRCP	547 (54.75)	TDP	400 (40.04)	147 (14.71)	INC	18 (1.8)	34 (3.4)
97	TDP	464 (52.61)	YSRCP	360 (40.82)	104 (11.79)	BSP	23 (2.61)	35 (3.97)
98	YSRCP	481 (52.8)	TDP	391 (42.92)	90 (9.88)	BSP	13 (1.43)	26 (2.85)
99	TDP	297 (49.25)	YSRCP	285 (47.26)	12 (1.99)	BSP	5 (0.83)	16 (2.65)
100	YSRCP	628 (67.02)	TDP	267 (28.5)	361 (38.52)	INC	23 (2.45)	19 (2.03)
101	YSRCP	316 (49.69)	TDP	300 (47.17)	16 (2.52)	BSP	9 (1.42)	11 (1.73)
102	TDP	472 (66.76)	YSRCP	195 (27.58)	277 (39.18)	BSP	14 (1.98)	26 (3.68)
103	TDP	591 (68.32)	YSRCP	221 (25.55)	370 (42.77)	BJP	17 (1.97)	36 (4.16)
104	TDP	474 (71.82)	YSRCP	144 (21.82)	330 (50)	BSP	14 (2.12)	28 (4.24)
105	TDP	574 (61.99)	YSRCP	318 (34.34)	256 (27.65)	BSP	9 (0.97)	25 (2.7)
106	TDP	598 (53.16)	YSRCP	470 (41.78)	128 (11.38)	BSP	21 (1.87)	36 (3.2)
107	YSRCP	622 (59.18)	TDP	397 (37.77)	225 (21.41)	INC	11 (1.05)	21 (2)
108	TDP	665 (60.79)	YSRCP	396 (36.2)	269 (24.59)	BSP	11 (1.01)	22 (2.01)
109	TDP	628 (70.01)	YSRCP	224 (24.97)	404 (45.04)	BJP	23 (2.56)	22 (2.45)
110	TDP	459 (75.99)	YSRCP	104 (17.22)	355 (58.77)	BSP	11 (1.82)	30 (4.97)
111	TDP	721 (70.83)	YSRCP	228 (22.4)	493 (48.43)	BJP	30 (2.95)	39 (3.83)

Contd....

## Socio-Economic Amenities - Rural

### Access to Education Facilities

Particulars	Number of Villages (% of Population)				
	Available	Not Available	If Not Available (Distance of Nearest Facility)		
			A	B	C
Govt. Primary School	6 (100)	0 (0)	0 (0)	0 (0)	0 (0)
Private Primary School	5 (97)	1 (3)	0 (0)	0 (0)	0 (0)
Govt. Middle School	6 (100)	0 (0)	0 (0)	0 (0)	0 (0)
Private Middle School	2 (67)	4 (33)	0 (0)	0 (0)	0 (0)
Govt. Secondary School	3 (76)	3 (24)	2 (10)	1 (14)	0 (0)
Private Secondary School	2 (67)	4 (33)	0 (0)	0 (0)	0 (0)
Govt. Senior Secondary School	2 (67)	4 (33)	0 (0)	0 (0)	0 (0)
Private Senior Secondary School	0 (0)	6 (100)	2 (15)	2 (17)	0 (0)
Govt. Arts and Science Degree College	2 (67)	4 (33)	0 (0)	0 (0)	0 (0)
Private Arts and Science Degree College	0 (0)	6 (100)	2 (15)	2 (17)	0 (0)
Govt. Engineering College	0 (0)	6 (100)	0 (0)	0 (0)	0 (0)
Private Engineering College	2 (67)	4 (33)	0 (0)	4 (33)	0 (0)
Govt. Medicine College	0 (0)	6 (100)	0 (0)	0 (0)	6 (100)
Private Medicine College	0 (0)	6 (100)	0 (0)	0 (0)	0 (0)
Govt. Management Institute	0 (0)	6 (100)	0 (0)	0 (0)	0 (0)
Private Management Institute	2 (67)	4 (33)	1 (7)	3 (26)	0 (0)
Govt. Polytechnic	0 (0)	6 (100)	0 (0)	0 (0)	0 (0)
Private Polytechnic	2 (27)	4 (73)	0 (0)	3 (59)	1 (14)
Govt. Vocational Training School/ITI	0 (0)	6 (100)	0 (0)	0 (0)	0 (0)
Private Vocational Training School/ITI	1 (20)	5 (80)	1 (7)	3 (59)	1 (14)
Govt. Non Formal Training Centre	0 (0)	6 (100)	2 (15)	3 (70)	1 (14)
Private Non Formal Training Centre	0 (0)	6 (100)	0 (0)	0 (0)	0 (0)
Govt. School For Disabled	0 (0)	6 (100)	0 (0)	0 (0)	6 (100)
Private School For Disabled	0 (0)	6 (100)	0 (0)	0 (0)	0 (0)
Government Others	0 (0)	6 (100)	0 (0)	0 (0)	0 (0)
Private Others	0 (0)	6 (100)	0 (0)	0 (0)	0 (0)

Note : Distance A : Less than 5 km; B : Between 5-10 km; C : 10+ km.; Source : Data Analysis is based on 2011 Census.

## DISCLAIMER

The Terms of Use and Disclaimer of Datanet India Private Limited (hereinafter referred to as "Datanet") for use of this analysis report of **Chirala Assembly Constituency (Chirala Vidhan Sabha)** :-

1. **Assembly Factbook™** is a Registered Trade Mark owned by Datanet.
2. All the maps are sketched and graphical representation only and have not been drawn to the scale and also not to represent the actual geographical area or boundary of the unit.
3. The data for the aforesaid analysis is based on authentic sources and has been culled from the various publications of Census, CSO and NSSO for district and block level data, various central and state government departments, Central & State Elections Commissions and the concerned Returning Officers' releases, Electoral Rolls, Election results and allied publications, internal assessment, surveys, estimates and analysis. Therefore, certain adjustment of data at micro level may have been done to arrive closer to the macro data.
4. Data have been provided on an "As Is" and "As AVAILABLE" basis
5. The colours shown in the maps or diagram and charts of a particular party, alliance or AC are indicative and do not represent them.
6. This publication which includes maps, sheets, graphs and data would be the property under copyright of Datanet only. The user may use these for its internal study, analysis and research purposes. It's public display, re-selling or any commercial uses by the user are not allowed.
7. Datanet has taken due care and caution in compilation and processing of data and allied information, but does not guarantee the accuracy, adequacy or completeness of any information/analysis and will be not responsible for any errors or omissions or for the results obtained from the use of such information/analysis.
8. All the contents for the publication have been culled from various authentic sources and Datanet reasonably believes such sources to be reliable, but does not make any representations, express or implied as to the accuracy or fitness of use of such information. The information or contents of the information/analysis do not constitute advice and should not be relied upon in making (or refraining from making) any decision. Any reliance placed upon the information provided by Datanet is the sole responsibility and strictly at the user's risk.
9. In no event will Datanet be liable for any damages (including, without limitation, damages for loss of business projects, or loss of profits) arising in contract, tort or otherwise from the use of or inability to use any of its contents, or from any action taken (or refrained from being taken) as a result of using the analysis or any of its contents. Datanet its directors, owners, editors, officials, employees, distributor and agents or any associate will not be liable for any errors in the information contained or any consequences arising from the use of the contents of the provided information/analysis.
10. If any provision of these terms and conditions is held invalid or illegal or unenforceable for any reason by any court of competent jurisdiction, such provision shall be severed and the remainder of provisions of the terms and conditions shall continue in full force and effect as if the Term of Use had been executed with the invalid, illegal or unenforceable provision eliminated.
11. If there are any discrepancies in the information provided, please bring it to attention of Datanet for suitable rectification measures.

**Buy Online This Complete Book At**  
**Datanet India eBooks Store**

[www.indiastatpublications.com](http://www.indiastatpublications.com)

or go directly at

[http://www.indiastatpublications.com/  
Assembly\\_factbook/Andhra\\_Pradesh/Bapatla/Chirala](http://www.indiastatpublications.com/Assembly_factbook/Andhra_Pradesh/Bapatla/Chirala)

 **indiastat**elections

ISBN : 978-93-87415-19-5

