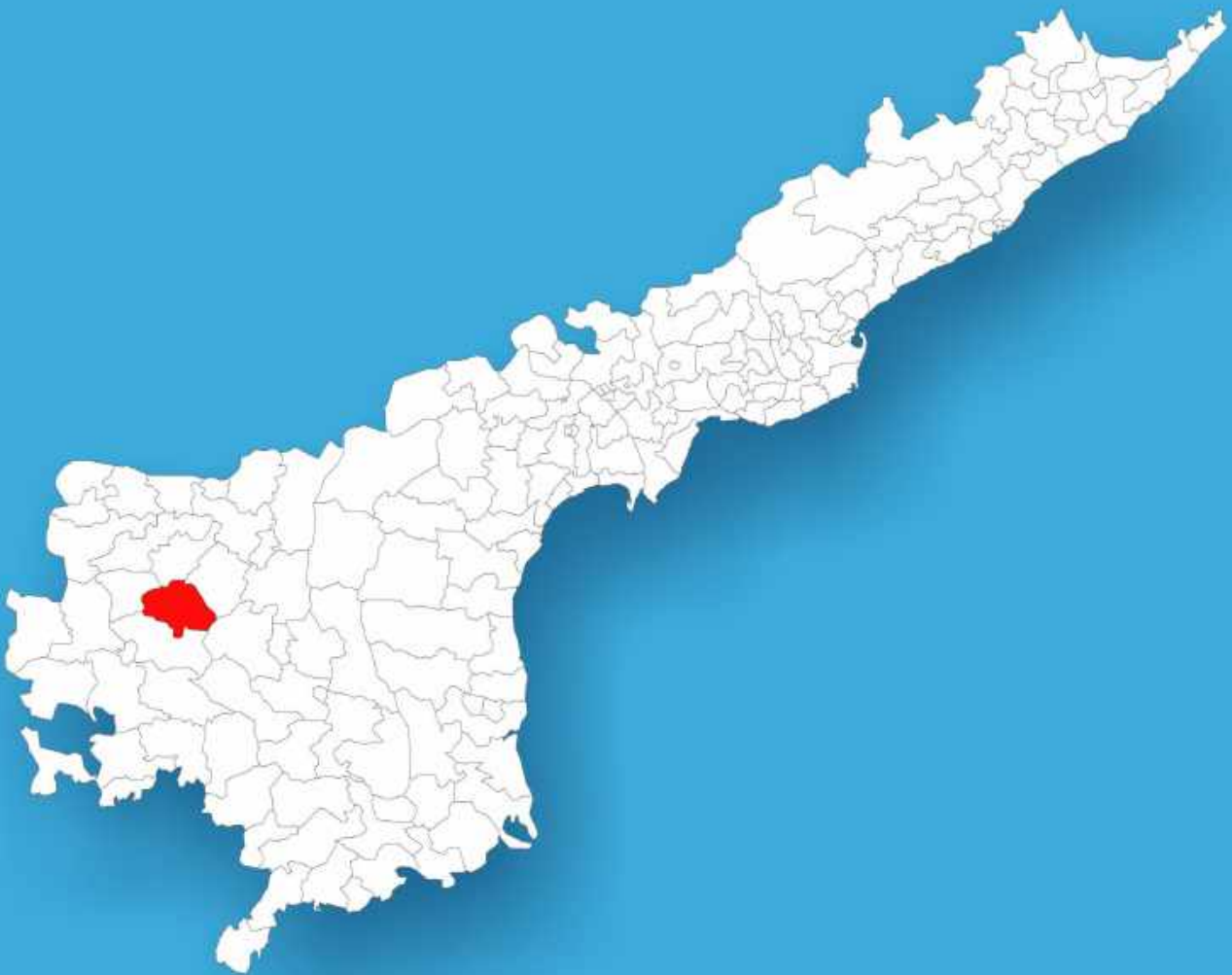




Andhra Pradesh

# Assembly Factbook™

Tadpatri Assembly Constituency



Key Electoral Data of Tadpatri  
Assembly Constituency (Vidhan Sabha)

Andhra Pradesh  
**Assembly Factbook**<sup>TM</sup>  
Tadpatri Assembly Constituency



Tadpatri Vidhan Sabha

## **Editor & Director**

Dr. R.K. Thukral

## **Research Editor**

Dr. Shafeeq Rahman

## **Compiled, Researched and Published by Datanet India Pvt. Ltd.**

D-100, 1st Floor,

Okhla Industrial Area, Phase-I,

New Delhi- 110020.

Ph.: 91-11- 43580781-84

Email : support@indiastatpublications.com

Website : www.indiastatelections.com

## **Online Book Store :**

www.indiastatpublications.com

**Report No. :** AFB/AP-151-0125

**ISBN :** 978-93-6219-936-2

**First Edition :** January, 2018

**Eighth Updated Edition :** January, 2025

**Price :** Rs.11500/-

US\$ 310

**© Datanet India Pvt. Ltd.**

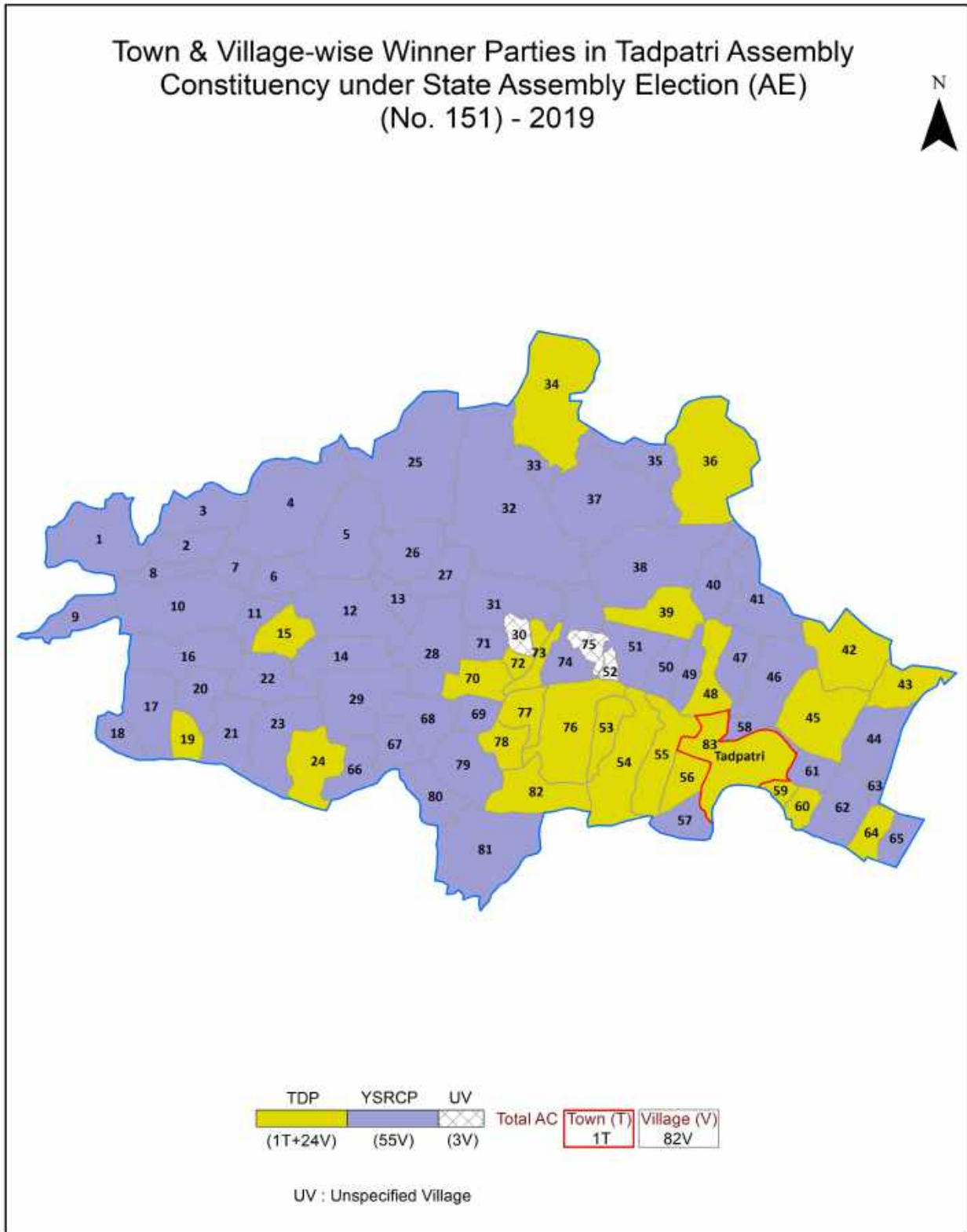
All rights reserved. No part of this book may be reproduced, stored in a retrieval system or transmitted in any form or by any means, mechanical photocopying, photographing, scanning, recording or otherwise without the prior written permission of the publisher. Please refer to Disclaimer at page no. 223 for the use of this publication.

Printed in India

# Contents

No.	Particulars	Page No.
	<b>Introduction</b>	
1	Assembly Constituency - (Vidhan Sabha) at a Glance   Features of Assembly as per Delimitation Commission of India (2008)	1-2
	<b>Location and Political Maps</b>	
2	Location Map   Boundaries of Assembly Constituency - (Vidhan Sabha) in District   Boundaries of Assembly Constituency under Parliamentary Constituency - (Lok Sabha)   Town & Village-wise Winner Parties- 2024-PE, 2024-AE, 2019-PE, 2019-AE, 2014-PE, 2014-AE, 2009-PE and 2009-AE	3-11
	<b>Administrative Setup (2011)</b>	
3	District   Sub-district   Towns   Villages   Inhabited Villages   Uninhabited Villages   Village Panchayat   Intermediate Panchayat	12-15
	<b>Demographics (2011)</b>	
4	Population   Households   Rural/Urban Population   Towns and Villages by Population Size   Sex Ratio (Total & 0-6 Years)   Religious Population   Social Population   Literacy Rate	16-17
	<b>Electoral Features</b>	
5	Important Dates of Last Elections Held   Electors by Gender   Service Electors   Voters   Voters Turnout   Polling Stations & Average Number of Electors per Polling Station   Electors by Age Group   Present Elected Representatives	18-23
	<b>Historical Summary Election Results</b>	
6	Vote Share of Major Parties   Winning Margin (Number & Percentage)   Polarity of Parties   Summary Result of Assembly Segment of Parliamentary Elections 2024, 2019, 2014, 2009, 2004 and 1999   Summary Result of Assembly Elections 2024, 2019, 2014, 2009, 2004, 1999, 1994, 1989, 1985, 1983, 1978, 1972, 1967, 1962 and 1955	24-46
	<b>Polling Station Level Election Results</b>	
7	Name and Number of Polling Station 2024-PE, 2024-AE, 2019-PE, 2019-AE, 2014-PE, 2014-AE, 2009-PE and 2009-AE   Polling Station-wise Electoral, Voter & Voter Turnout 2024-PE, 2024-AE, 2019-PE, 2019-AE, 2014-PE, 2014-AE, 2009-PE and 2009-AE   Polling Station wise Elections Results 2024-PE, 2024-AE, 2019-PE, 2019-AE, 2014-PE, 2014-AE, 2009-PE and 2009-AE	47-201
	<b>Share of Assembly Constituency</b>	
8	Share of Assembly Constituency - (Vidhan Sabha) in State, District and Parliamentary Constituency - (Lok Sabha)	202
	<b>Socio-Economic Amenities (2011)</b>	
9	Access to Administrative Units   Agricultural, Manufacturing and Industrial Commodities   Demographic Indicators   Education   Health & Manpower   Drinking Water Supply   Sanitation   Entertainment and Recreations Infrastructure   Power   Food Allocation Distribution and Marketing of Agriculture Commodities Infrastructure   Transport and Road Infrastructure   Communication   Banking and Financial Services   Land Use   Irrigation Source	204-218
10	<b>Abbreviation &amp; Sources</b>	220-221
11	<b>Disclaimer</b>	223

Location & Political Map



## Administrative Setup

### List of Village Panchayat & Intermediate Panchayat (Block) Name - 2011

Village Name	Village Panchayat Name	Intermediate Panchayat Name
Alur	Alur	Tadpatri
Amalladinne	Ammaladinne	Peddapappur
Appecherla	Appecherla	Peddavadugur
Athiralladinne	Kummetha	Peddapappur
Avulampalle	Virupapuram	Peddavadugur
Bhogasamudram	Bhogasamudram	Tadpatri
Bodaipalle	Bodaipalli	Tadpatri
Bondaladinne	Bondaladinne	Tadpatri
Brahmanapalle	Bramhanapalli	Tadpatri
Chagallu	C.Chikkepalli	Peddapappur
Challavaripalle	Challavaripalli	Tadpatri
Chandana	Chandana	Yadiki
Chinnapolamada	Chinnapolamada	Tadpatri
Chinnavadugur	Chinnavaduguru	Peddavadugur
Chinnayakkaluru	Chinnayekkaluru	Peddapappur
Chintacheruvu	Chinthala Cheruvu	Peddavadugur
Chitrachedu	Chitrachedu	Peddavadugur
Chitturu	Chitturu	Peddavadugur
Chukkalur	Chukkalur	Tadpatri
Devanuppalapadu	Devanuppalapadu	Peddapappur
Dharmapuram	Dharmapuram	Peddapappur
Diguvapalle	Diguvapalli	Tadpatri
Dimmagudi	Dimmagudi	Peddavadugur
G. Venkatampalle	G.Venkatampalli	Peddavadugur
Gangadevipalle	Gangadevipalli	Tadpatri
Garladinne	Garladinne	Peddapappur
Gooty Ananta Puram	Gooty Ananthapuram	Peddavadugur
Gudipadu	Gudipadu	Yadiki
Husenapuram	Hussain Puram	Tadpatri

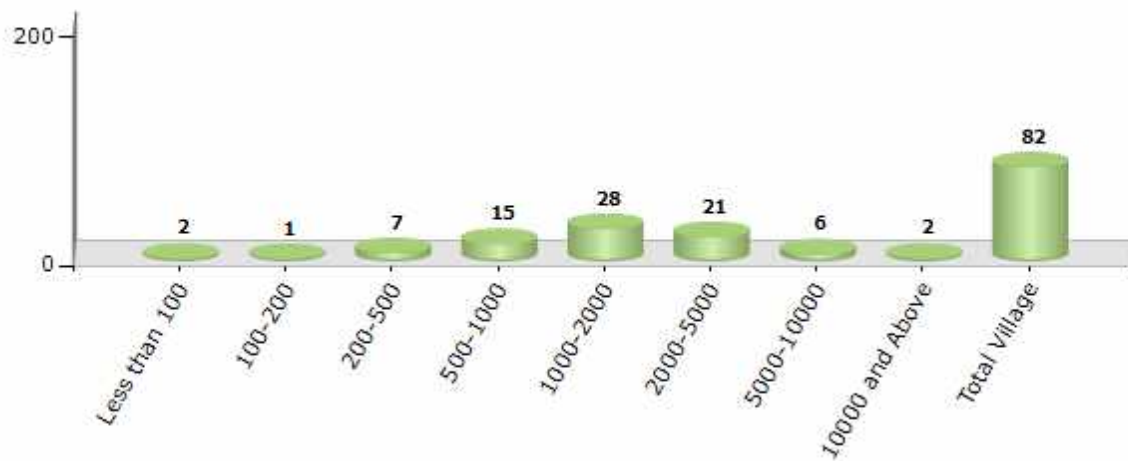
Contd....

## Demographics

### Number of Villages by Population Size - 2011

Less than 100	100-200	200-500	500-1000	1000-2000	2000-5000	5000-10000	10000 and Above	Total Village
2	1	7	15	28	21	6	2	82

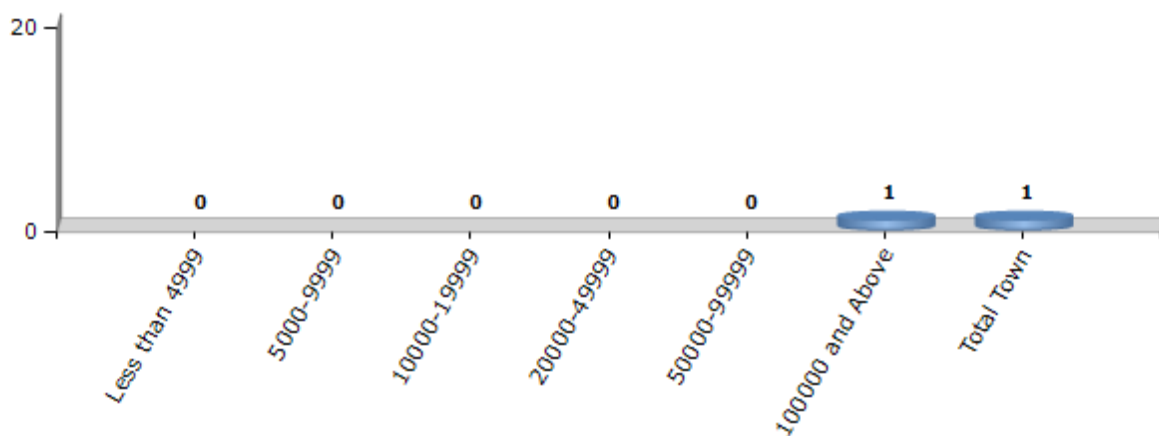
Number of Villages by Population Size - 2011



### Number of Towns by Population Size - 2011

Less than 4999	5000-9999	10000-19999	20000-49999	50000-99999	100000 and Above	Total Town
0	0	0	0	0	1	1

Number of Towns by Population Size - 2011



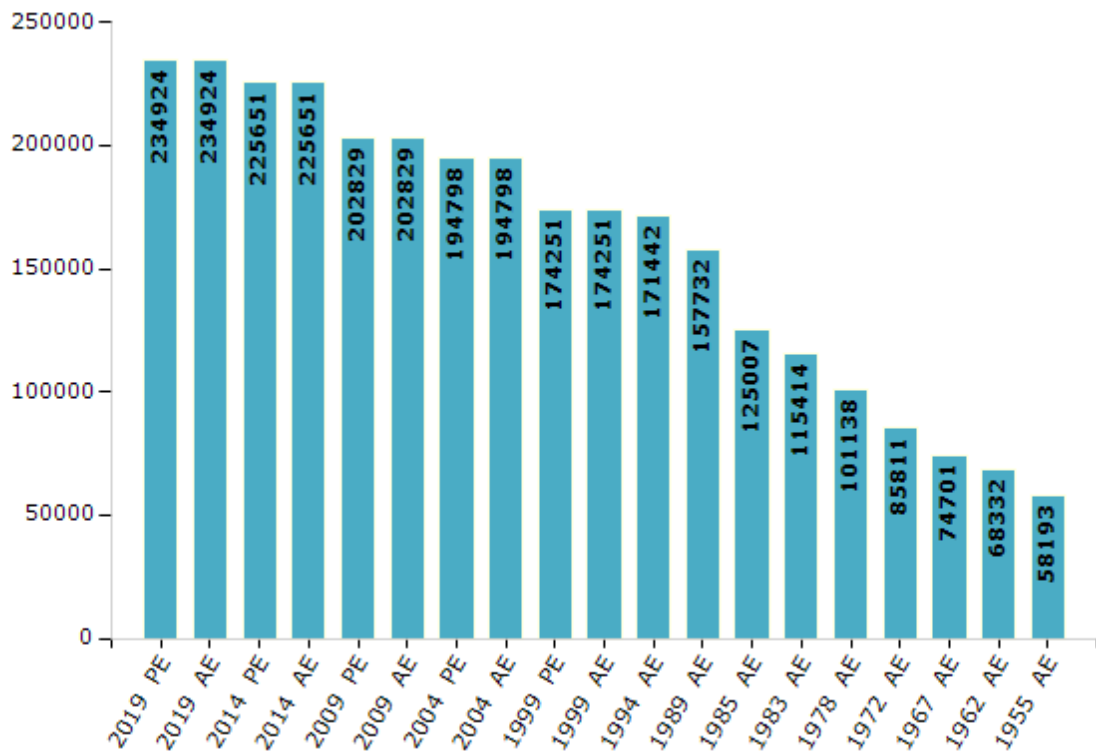


## Electoral Features

### Electors by Male & Female

Year	Male	Female	Others	Total	Year	Male	Female	Others	Total
2019 PE	117820	117086	18	234924	1994 AE	87305	84137	-	171442
2019 AE	117820	117086	18	234924	1989 AE	81119	76613	-	157732
2014 PE	113759	111872	20	225651	1985 AE	63187	61820	-	125007
2014 AE	113759	111872	20	225651	1983 AE	57955	57459	-	115414
2009 PE	100975	101854	-	202829	1978 AE	50877	50261	-	101138
2009 AE	100975	101854	-	202829	1972 AE	43346	42465	-	85811
2004 PE	98006	96792	-	194798	1967 AE	-	-	-	74701
2004 AE	98006	96792	-	194798	1962 AE	-	-	-	68332
1999 PE	88199	86052	-	174251	1957 AE	-	-	-	-
1999 AE	88199	86052	-	174251	1955 AE	-	-	-	58193

Number of Electors



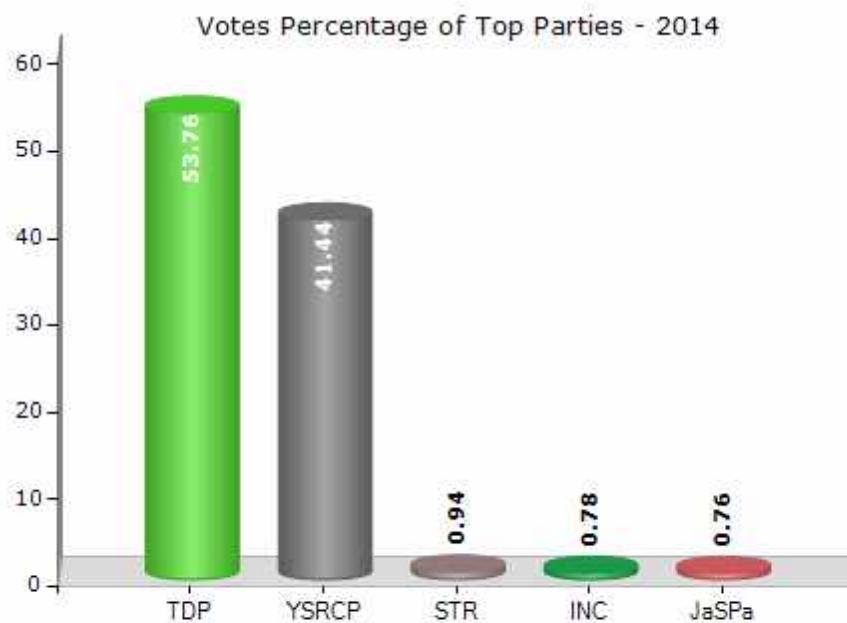
Note : AE : Assembly Election, PE : Assembly Segment of Parliamentary Election



## Historical Summary Election Results

### Summary Result of Assembly Election - 2014

Candidate Name	Party	Votes	Votes %
Prabhakar Reddy, J.C	TDP	96740	53.76
V.R.Rami Reddy	YSRCP	74568	41.44
T.Kuladeep Chowdary	STR	1688	0.94
Ambati Viswantha Reddy	INC	1411	0.78
Cherukuri Venkataramana, Neelakanta Achari. P	JaSPa	1374	0.76
P.Gopal Reddy	BSP	929	0.52
P.Gopal Reddy	IND	615	0.34
Vignesh. R	IND	495	0.28
Bandi Sunil Kumar	IND	289	0.16
G.Chandra Sekhar	IND	241	0.13
M.Lali Bhaskar Reddy	IND	238	0.13
K.Narasimha Reddy	IND	133	0.07
	NOTA	1213	0.67



## Polling Station Level Election Results

### Number and Name of Polling Stations (PS) (2019 AE)

Number of Polling Stations	Name of Polling Stations	Number of Polling Stations	Name of Polling Stations
1	Mandal Parishad Primary School, New Building Kashepalli	22	Mandal Parishad Primary School Pedda Vaduguru
2	Mandal Parishad Primary School, Old Building Kasepalli	23	Mandal Parishad Primary School, New Building Pedda Vaduguru
3	Mandal Parishad Primary School Gooty Ananathapuram	24	Zilla Parishad High School Peddavaduguru
4	Mandal Parishad Upper Primary School Virupapuram	25	Zilla Parishad High School Peddavaduguru
5	Mandal Parishad Primary School Avulampalli	26	Zilla Parishad High School Peddavadugur
6	Mandal Parishad Primary School G. Venkatam Palli	27	Mandal Parishad Upper Primary School Miduthuru
7	Mandal Parishad Upper Primary School Appecherla	28	Mandal Parishad Primary School Chinnavaduguru
8	Mandal Parishad Upper Primary School Appecherla	29	Mandal Parishad Upper Primary School, New Building Bheemuni Palli
9	Mandal Parishad Primary School A.Thimmapuram	30	Mandal Parishad Upper Primary School, New Building Ravuludiki
10	Mandal Parishad Primary School Veerepalli	31	Mandal Parishad Primary School Konapuram
11	Zilla Parishad High School Kristipadu	32	Mandal Parishad Upper Primary School Chintala Cheruvu
12	Zilla Parishad High School Kristipadu	33	Mandal Parishad Primary School, Teliki
13	Zilla Parishad High School Kristipadu	34	Mandal Parishad Primary School Medimakula Palli
14	Mandal Parishad Primary School Kadaraguttapalli	35	Mandal Parishad Upper Primary School, New Building Kandlaguduru
15	Mandal Parishad Primary School Kondupalli	36	Zilla Parishad High School Dimmagudi
16	Mandal Parishad Primary School Burnakunta	37	Zilla Parishad High School Dimmagudi
17	Mandal Parishad Primary School Bandarlapalli	38	Mandal Parishad Upper Primary School, New Building Kottala Palli
18	Mandal Parishad Primary School Muppala Guthi	39	Mandal Parishad Primary School Nagalapuram
19	Mandal Parishad Primary School Mallenipalli	40	Mandal Parishad Primary School Veeranna Palli
20	Zilla Parishad High School Lakshum Palli	41	Mandal Parishad Primary School Konduru
21	Mandal Parishad Primary School Lakshumpalli	42	Mandal Parishad Primary School Chitturu

Contd....

## Polling Station Level Election Results

### Polling Station-wise Votes Secured by Overall Top Five Parties in Tadpatri Assembly in Assembly Election (AE) under Anantapur Parliamentary Constituency in Andhra Pradesh (2019)

Number of Polling Station	Winner - K. Pedda Reddy (YSRCP)	Runner-up - Ashmit Reddy.J.C. (TDP)	3rd - Kadiri. Sreekanth Reddy (JnP)	4th - Gujjala Nagi Reddy (INC)	5th - Jangamreddy. Ankal Reddy (BJP)	NOTA	Other	Total Votes Secured
36	455	256	8	14	7	2	3	745
37	581	165	9	5	4	0	3	767
38	356	276	3	3	1	1	2	642
39	150	185	2	3	3	2	0	345
40	323	344	4	8	6	16	6	707
41	322	225	3	4	5	9	3	571
42	502	157	12	12	4	21	4	712
43	260	115	3	3	2	1	0	384
44	NV	NV	NV	NV	NV	NV	NV	NV
45	225	134	1	2	1	5	1	369
46	288	362	3	11	7	4	2	677
47	410	136	4	6	5	6	14	581
48	466	357	10	13	10	22	16	894
49	525	378	10	1	8	14	10	946
50	219	150	6	4	3	6	2	390
51	339	356	4	11	5	10	6	731
52	59	409	1	3	11	0	1	484
53	534	402	14	10	6	7	6	979
54	443	251	13	11	7	17	6	748
55	333	334	12	3	5	11	6	704
56	242	358	3	10	11	6	7	637
57	252	290	11	11	6	12	4	586
58	529	311	6	11	6	12	6	881
59	236	332	3	3	4	3	1	582
60	365	413	5	5	6	5	6	805
61	531	257	2	9	4	11	6	820
62	391	409	3	3	2	9	3	820
63	487	404	8	9	13	20	6	947
64	436	395	7	8	5	16	2	869
65	405	336	9	8	12	3	2	775
66	372	151	5	9	10	5	3	555
67	276	335	17	8	7	6	14	663
68	303	410	10	7	3	14	19	766
69	318	279	8	9	8	26	13	661
70	183	175	5	5	7	3	3	381

Contd....

## Polling Station Level Election Results

### Winner, Runner-up and 3rd Party Position & Winning Margin According to Polling Stations in Tadpatri Assembly in Assembly Election (AE) under Anantapur Parliamentary Constituency in Andhra Pradesh (2019)

Polling Station Number	Winner Party	Winner Votes (%)	Runner-up Party	Runner-up Votes (%)	Winning Margin Votes (%)	Third Party	Third Party Votes (%)	Other Votes (%)
75	YSRCP	290 (55.13)	TDP	203 (38.59)	87 (16.54)	BJP	9 (1.71)	24 (4.56)
76	TDP	200 (48.08)	YSRCP	188 (45.19)	12 (2.89)	JnP	12 (2.88)	16 (3.85)
77	YSRCP	252 (45.99)	TDP	248 (45.26)	4 (0.73)	JnP	17 (3.1)	31 (5.66)
78	TDP	348 (50.07)	YSRCP	295 (42.45)	53 (7.62)	JnP	22 (3.17)	30 (4.32)
79	TDP	340 (52.55)	YSRCP	272 (42.04)	68 (10.51)	JnP	17 (2.63)	18 (2.78)
80	YSRCP	388 (53.22)	TDP	284 (38.96)	104 (14.26)	JnP	22 (3.02)	35 (4.8)
81	YSRCP	218 (47.29)	TDP	207 (44.9)	11 (2.39)	JnP	14 (3.04)	22 (4.77)
82	YSRCP	315 (56.86)	TDP	199 (35.92)	116 (20.94)	JnP	18 (3.25)	22 (3.97)
83	TDP	253 (55.97)	YSRCP	174 (38.5)	79 (17.47)	JnP	8 (1.77)	17 (3.76)
84	TDP	364 (57.14)	YSRCP	238 (37.36)	126 (19.78)	JnP	14 (2.2)	21 (3.3)
85	YSRCP	357 (57.77)	TDP	224 (36.25)	133 (21.52)	JnP	16 (2.59)	21 (3.4)
86	YSRCP	350 (55.64)	TDP	242 (38.47)	108 (17.17)	JnP	10 (1.59)	27 (4.29)
87	YSRCP	339 (74.67)	TDP	83 (18.28)	256 (56.39)	JnP	9 (1.98)	23 (5.07)
88	YSRCP	430 (59.31)	TDP	249 (34.34)	181 (24.97)	JnP	18 (2.48)	28 (3.86)
89	YSRCP	550 (62.5)	TDP	284 (32.27)	266 (30.23)	INC	11 (1.25)	35 (3.98)
90	YSRCP	205 (75.37)	TDP	58 (21.32)	147 (54.05)	JnP	4 (1.47)	5 (1.84)
91	YSRCP	416 (55.1)	TDP	303 (40.13)	113 (14.97)	INC	13 (1.72)	23 (3.05)
92	TDP	289 (53.13)	YSRCP	229 (42.1)	60 (11.03)	JnP	5 (0.92)	21 (3.86)
93	TDP	534 (59.2)	YSRCP	333 (36.92)	201 (22.28)	JnP	9 (1)	26 (2.88)
94	YSRCP	509 (57.64)	TDP	321 (36.35)	188 (21.29)	JnP	9 (1.02)	44 (4.98)
95	YSRCP	420 (54.26)	TDP	326 (42.12)	94 (12.14)	BJP	11 (1.42)	17 (2.2)
96	TDP	275 (61.66)	YSRCP	163 (36.55)	112 (25.11)	INC	3 (0.67)	5 (1.12)
97	TDP	280 (51.85)	YSRCP	236 (43.7)	44 (8.15)	JnP	9 (1.67)	15 (2.78)
98	TDP	334 (52.85)	YSRCP	271 (42.88)	63 (9.97)	BJP	9 (1.42)	18 (2.85)
99	YSRCP	107 (52.71)	TDP	89 (43.84)	18 (8.87)	INC	2 (0.99)	5 (2.46)
100	YSRCP	517 (60.26)	TDP	278 (32.4)	239 (27.86)	INC	15 (1.75)	48 (5.59)
101	YSRCP	311 (52.8)	TDP	251 (42.61)	60 (10.19)	BJP	7 (1.19)	20 (3.4)
102	YSRCP	436 (60.06)	TDP	265 (36.5)	171 (23.56)	INC	7 (0.96)	18 (2.48)
103	YSRCP	572 (62.65)	TDP	312 (34.17)	260 (28.48)	BJP	13 (1.42)	16 (1.75)
104	YSRCP	402 (49.2)	TDP	384 (47)	18 (2.2)	INC	8 (0.98)	23 (2.82)
105	TDP	431 (56.05)	YSRCP	290 (37.71)	141 (18.34)	BJP	9 (1.17)	39 (5.07)
106	TDP	158 (55.24)	YSRCP	120 (41.96)	38 (13.28)	BJP	3 (1.05)	5 (1.75)
107	YSRCP	171 (58.76)	TDP	101 (34.71)	70 (24.05)	BJP	4 (1.37)	15 (5.15)
108	TDP	191 (50.4)	YSRCP	171 (45.12)	20 (5.28)	INC	6 (1.58)	11 (2.9)
109	YSRCP	301 (60.08)	TDP	181 (36.13)	120 (23.95)	BJP	6 (1.2)	13 (2.59)
110	TDP	448 (80.58)	YSRCP	95 (17.09)	353 (63.49)	INC	8 (1.44)	5 (0.9)
111	YSRCP	250 (56.18)	TDP	178 (40)	72 (16.18)	JnP	3 (0.67)	14 (3.15)

Contd....

## Socio-Economic Amenities - Rural

### Access to Education Facilities

Particulars	Number of Villages (% of Population)				
	Available	Not Available	If Not Available (Distance of Nearest Facility)		
			A	B	C
Govt. Primary School	80 (99)	2 (1)	1 (0)	1 (1)	0 (0)
Private Primary School	8 (31)	74 (69)	0 (0)	0 (0)	0 (0)
Govt. Middle School	41 (72)	41 (28)	14 (12)	23 (15)	4 (2)
Private Middle School	4 (20)	78 (80)	0 (0)	0 (0)	0 (0)
Govt. Secondary School	21 (50)	61 (50)	15 (15)	35 (28)	9 (5)
Private Secondary School	5 (25)	77 (75)	1 (0)	0 (0)	0 (0)
Govt. Senior Secondary School	1 (2)	81 (98)	9 (14)	25 (25)	20 (12)
Private Senior Secondary School	3 (17)	79 (83)	2 (1)	14 (19)	8 (9)
Govt. Arts and Science Degree College	0 (0)	82 (100)	5 (12)	16 (15)	44 (44)
Private Arts and Science Degree College	1 (12)	81 (88)	0 (0)	12 (15)	4 (3)
Govt. Engineering College	0 (0)	82 (100)	0 (0)	0 (0)	1 (1)
Private Engineering College	1 (2)	81 (98)	5 (12)	13 (11)	62 (75)
Govt. Medicine College	0 (0)	82 (100)	0 (0)	0 (0)	80 (95)
Private Medicine College	0 (0)	82 (100)	0 (0)	0 (0)	2 (5)
Govt. Management Institute	0 (0)	82 (100)	0 (0)	0 (0)	44 (48)
Private Management Institute	0 (0)	82 (100)	1 (1)	2 (1)	35 (50)
Govt. Polytechnic	0 (0)	82 (100)	4 (10)	12 (12)	66 (78)
Private Polytechnic	0 (0)	82 (100)	0 (0)	0 (0)	0 (0)
Govt. Vocational Training School/ITI	0 (0)	82 (100)	0 (0)	0 (0)	0 (0)
Private Vocational Training School/ITI	3 (19)	79 (81)	10 (14)	40 (43)	29 (24)
Govt. Non Formal Training Centre	0 (0)	82 (100)	0 (0)	0 (0)	82 (100)
Private Non Formal Training Centre	0 (0)	82 (100)	0 (0)	0 (0)	0 (0)
Govt. School For Disabled	0 (0)	82 (100)	0 (0)	0 (0)	82 (100)
Private School For Disabled	0 (0)	82 (100)	0 (0)	0 (0)	0 (0)
Government Others	0 (0)	82 (100)	0 (0)	0 (0)	0 (0)
Private Others	0 (0)	82 (100)	0 (0)	0 (0)	0 (0)

Note : Distance A : Less than 5 km; B : Between 5-10 km; C : 10+ km.; Source : Data Analysis is based on 2011 Census.

## DISCLAIMER

The Terms of Use and Disclaimer of Datanet India Private Limited (hereinafter referred to as "Datanet") for use of this analysis report of **Tadpatri Assembly Constituency (Tadpatri Vidhan Sabha)** :-

1. **Assembly Factbook™** is a Registered Trade Mark owned by Datanet.
2. All the maps are sketched and graphical representation only and have not been drawn to the scale and also not to represent the actual geographical area or boundary of the unit.
3. The data for the aforesaid analysis is based on authentic sources and has been culled from the various publications of Census, CSO and NSSO for district and block level data, various central and state government departments, Central & State Elections Commissions and the concerned Returning Officers' releases, Electoral Rolls, Election results and allied publications, internal assessment, surveys, estimates and analysis. Therefore, certain adjustment of data at micro level may have been done to arrive closer to the macro data.
4. Data have been provided on an "As Is" and "As AVAILABLE" basis
5. The colours shown in the maps or diagram and charts of a particular party, alliance or AC are indicative and do not represent them.
6. This publication which includes maps, sheets, graphs and data would be the property under copyright of Datanet only. The user may use these for its internal study, analysis and research purposes. It's public display, re-selling or any commercial uses by the user are not allowed.
7. Datanet has taken due care and caution in compilation and processing of data and allied information, but does not guarantee the accuracy, adequacy or completeness of any information/analysis and will be not responsible for any errors or omissions or for the results obtained from the use of such information/analysis.
8. All the contents for the publication have been culled from various authentic sources and Datanet reasonably believes such sources to be reliable, but does not make any representations, express or implied as to the accuracy or fitness of use of such information. The information or contents of the information/analysis do not constitute advice and should not be relied upon in making (or refraining from making) any decision. Any reliance placed upon the information provided by Datanet is the sole responsibility and strictly at the user's risk.
9. In no event will Datanet be liable for any damages (including, without limitation, damages for loss of business projects, or loss of profits) arising in contract, tort or otherwise from the use of or inability to use any of its contents, or from any action taken (or refrained from being taken) as a result of using the analysis or any of its contents. Datanet its directors, owners, editors, officials, employees, distributor and agents or any associate will not be liable for any errors in the information contained or any consequences arising from the use of the contents of the provided information/analysis.
10. If any provision of these terms and conditions is held invalid or illegal or unenforceable for any reason by any court of competent jurisdiction, such provision shall be severed and the remainder of provisions of the terms and conditions shall continue in full force and effect as if the Term of Use had been executed with the invalid, illegal or unenforceable provision eliminated.
11. If there are any discrepancies in the information provided, please bring it to attention of Datanet for suitable rectification measures.

**Buy Online This Complete Book At**  
**Datanet India eBooks Store**

[www.indiastatpublications.com](http://www.indiastatpublications.com).

or go directly at

[http://www.indiastatpublications.com/  
Assembly\\_factbook/Andhra\\_Pradesh/Anantapur/Tadpatri](http://www.indiastatpublications.com/Assembly_factbook/Andhra_Pradesh/Anantapur/Tadpatri)



 **indiastat**elections

ISBN : 978-93-6219-936-2



9 789362 199362