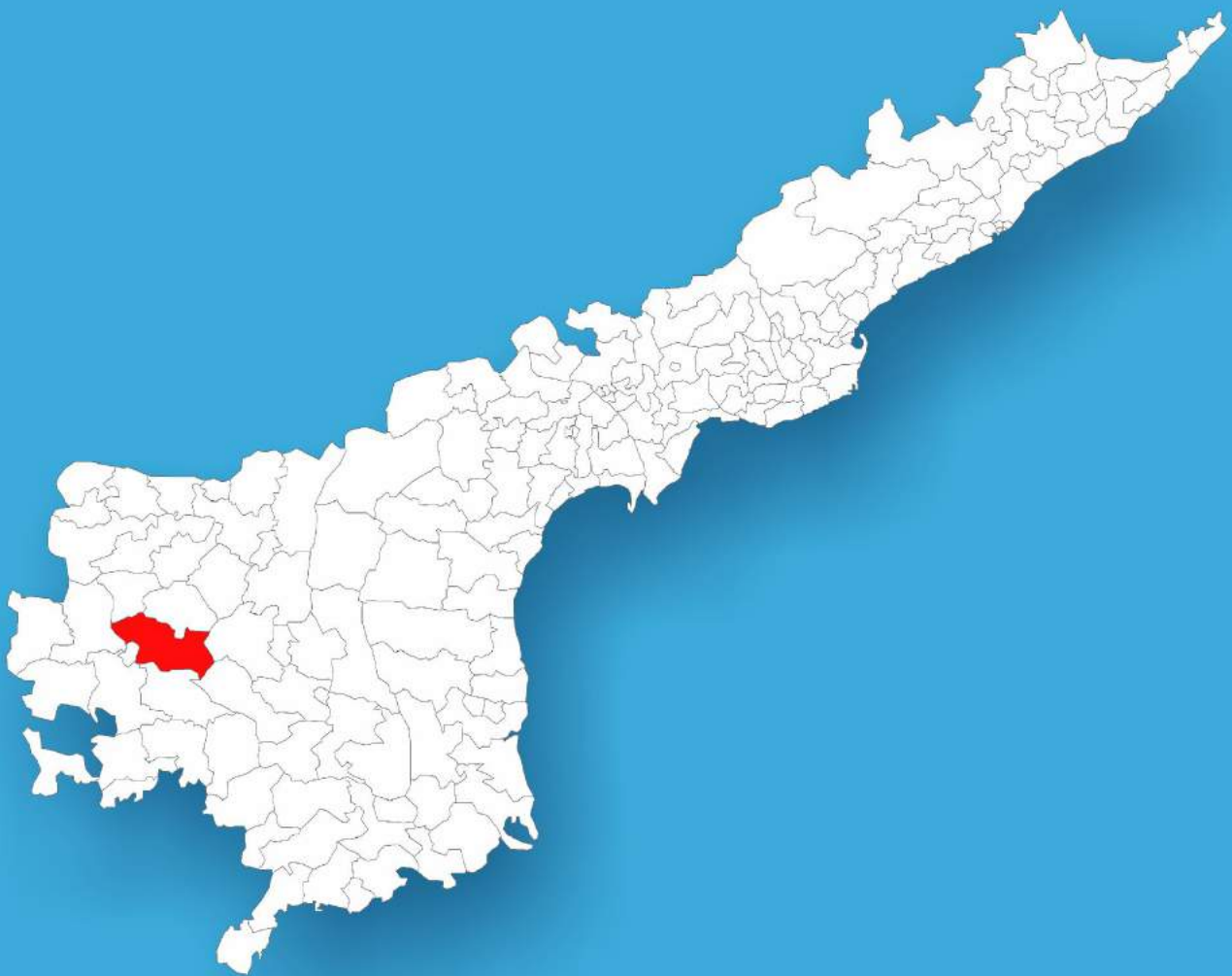




Andhra Pradesh

Assembly Factbook™

Singanamala Assembly Constituency



Key Electoral Data of Singanamala
Assembly Constituency (Vidhan Sabha)

Andhra Pradesh

Assembly Factbook™

Singanamala Assembly Constituency



Singanamala Vidhan Sabha

Editor & Director

Dr. R.K. Thukral

Research Editor

Dr. Shafeeq Rahman

Compiled, Researched and Published by Datanet India Pvt. Ltd.

D-100, 1st Floor,

Okhla Industrial Area, Phase-I,
New Delhi- 110020.

Ph.: 91-11- 43580781-84

Email : support@indiastatpublications.com

Website : www.indiastatelections.com

Online Book Store :

www.indiastatpublications.com

Report No. : AFB/AP-152-0123

ISBN : 978-93-86662-21-7

First Edition : January, 2018

Sixth Updated Edition : January, 2023

Price : Rs. 11500/-

US\$ 310

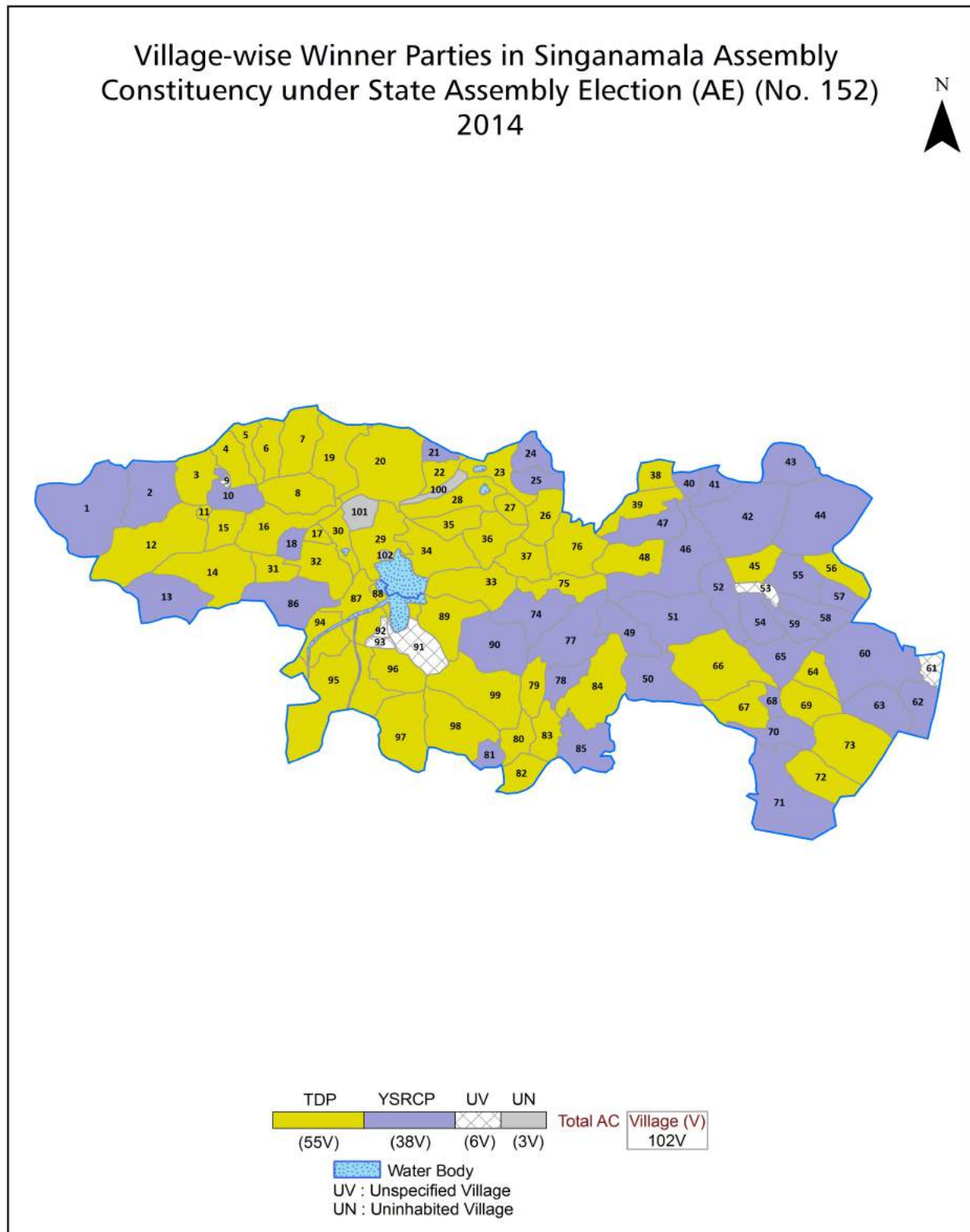
© Datanet India Pvt. Ltd.

All rights reserved. No part of this book may be reproduced, stored in a retrieval system or transmitted in any form or by any means, mechanical photocopying, photographing, scanning, recording or otherwise without the prior written permission of the publisher. Please refer to Disclaimer at page no. 234 for the use of this publication.

Printed in India

No.	Particulars	Page No.
	Introduction	
1	Assembly Constituency - (Vidhan Sabha) at a Glance Features of Assembly as per Delimitation Commission of India (2008)	1-2
	Location and Political Maps	
2	Location Map Boundaries of Assembly Constituency - (Vidhan Sabha) in District Boundaries of Assembly Constituency under Parliamentary Constituency - (Lok Sabha) Village-wise Winner Parties- 2019-PE, 2019-AE, 2014-PE, 2014-AE, 2009-PE and 2009-AE	3-11
	Administrative Setup (2011)	
3	District Sub-district Towns Villages Inhabited Villages Uninhabited Villages Village Panchayat Intermediate Panchayat	12-18
	Demographics (2011)	
4	Population Households Rural/Urban Population Villages by Population Size Sex Ratio (Total & 0-6 Years) Religious Population Social Population Literacy Rate	19-20
	Electoral Features	
5	Important Dates of Last Elections Held Electors by Gender Service Electors Voters Voters Turnout Polling Stations & Average Number of Electors per Polling Station Electors by Age Group Present Elected Representatives	21-26
	Historical Summary Election Results	
6	Vote Share of Major Parties Winning Margin (Number & Percentage) Polarity of Parties Summary Result of Assembly Segment of Parliamentary Elections 2019, 2014, 2009, 2004 and 1999 Summary Result of Assembly Elections 2019, 2014, 2009, 2004, 1999, 1994, 1989, 1985, 1983, 1978, 1972 and 1967	27-47
	Polling Station Level Election Results	
7	Name and Number of Polling Station 2019-PE, 2019-AE, 2014-PE, 2014-AE, 2009-PE and 2009-AE Polling Station-wise Electoral, Voter & Voter Turnout 2019-PE, 2019-AE, 2014-PE, 2014-AE, 2009-PE and 2009-AE Polling Station wise Elections Results 2019-PE, 2019-AE, 2014-PE, 2014-AE, 2009-PE and 2009-AE	48-212
	Share of Assembly Constituency	
8	Share of Assembly Constituency - (Vidhan Sabha) in State, District and Parliamentary Constituency - (Lok Sabha)	213
	Socio-Economic Amenities (2011)	
9	Access to Administrative Units Agricultural, Manufacturing and Industrial Commodities Demographic Indicators Education Health & Manpower Drinking Water Supply Sanitation Entertainment and Recreations Infrastructure Power Food Allocation Distribution and Marketing of Agriculture Commodities Infrastructure Transport and Road Infrastructure Communication Banking and Financial Services Land Use Irrigation Source	215-229
10	Abbreviation & Sources	231-232
11	Disclaimer	234

Location & Political Map



Administrative Setup

List of Village Panchayat & Intermediate Panchayat (Block) Name - 2011

Village Name	Village Panchayat Name	Intermediate Panchayat Name
Akuledu	Akuledu	Singanamala
Anandaraopeta	Rachepalli	Singanamala
Ankampeta	Muntimadugu	Garladinne
Arakativemula	Arakativemula & Kondapuram	Putlur
Aravedu	Boppepalli	Yellanur
B.Pappuru	B.Pappuru	Narpala
Bandlapalle	Bandlapalle	Narpala
Bodiganidoddi	Korrapadu	Bukkaraya Samudram
Bondalawada	Bondalawada	Narpala
Boppepalle	Boppepalle & Kurchivaripalle	Yellanur
Budedu	Budedu	Garladinne
Bukkapuram	Bukkapuram	Yellanur
Bukkarayasamudram	Bukkarayasamudram	Bukkaraya Samudram
Chakrayapeta	Chakrayapeta	Singanamala
Chalavemula	Chalavemula	Putlur
Chamaluru	Chamaluru & Kesepalle	Narpala
Chedulla	Chedulla	Bukkaraya Samudram
Cheelapalle	Kolivipalli	Singanamala
Chennampalle	Chennampalle & Bommalatapalle	Bukkaraya Samudram
Chennarayunipalle	Neelampalli	Bukkaraya Samudram
Chennavaram	West Narsapuram	Singanamala
Cherlopalli	Cherlopalli	Putlur
Chilamakuru	Chilamakuru	Yellanur
Chinnamallepalle	Garugu Chinthalapalle	Putlur
Chintakunta	Kandikapala	Putlur
Chintalapalle	Chintalapalle	Putlur
Danduvaripalle	Danduvaripalle	Bukkaraya Samudram
Dosaledu	Dosaledu	Putlur
Duggumarri	Duggumarri	Narpala

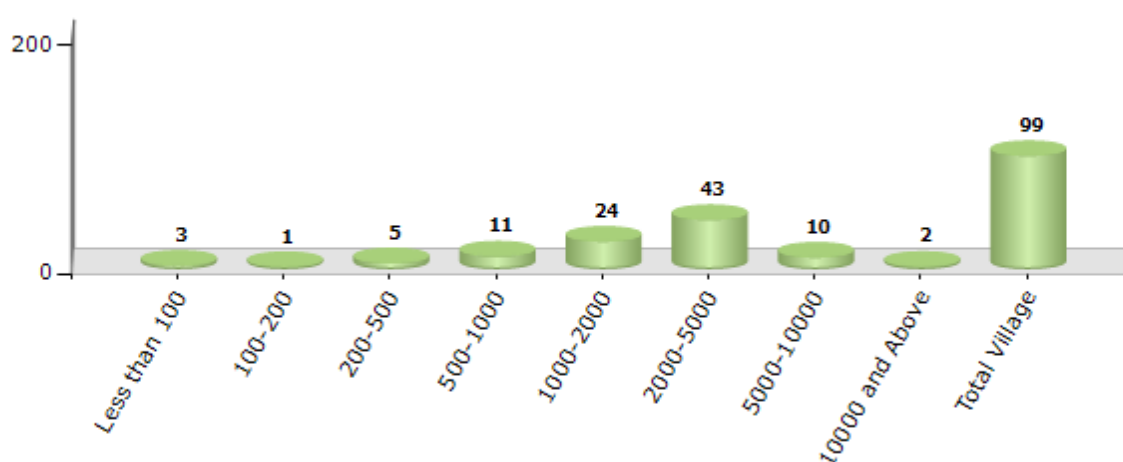
Contd....

Demographics

Number of Villages by Population Size - 2011

Less than 100	100-200	200-500	500-1000	1000-2000	2000-5000	5000-10000	10000 and Above	Total Village
3	1	5	11	24	43	10	2	99

Number of Villages by Population Size - 2011

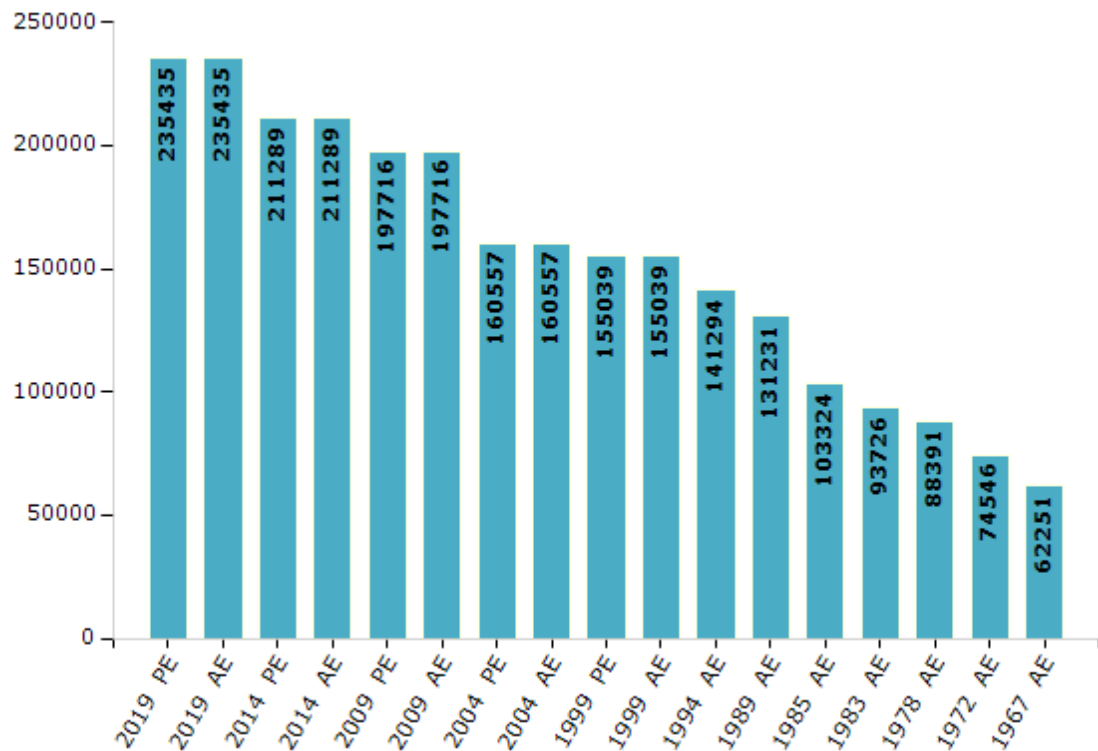


Electoral Features

Electors by Male & Female

Year	Male	Female	Others	Total	Year	Male	Female	Others	Total
2019 PE	118779	116650	6	235435	1994 AE	71872	69422	-	141294
2019 AE	118779	116650	6	235435	1989 AE	66932	64299	-	131231
2014 PE	107231	104051	7	211289	1985 AE	52270	51054	-	103324
2014 AE	107231	104051	7	211289	1983 AE	47248	46478	-	93726
2009 PE	99283	98433	-	197716	1978 AE	45020	43371	-	88391
2009 AE	99283	98433	-	197716	1972 AE	37734	36812	-	74546
2004 PE	80631	79926	-	160557	1967 AE	-	-	-	62251
2004 AE	80631	79926	-	160557	1962 AE	-	-	-	-
1999 PE	78483	76556	-	155039	1957 AE	-	-	-	-
1999 AE	78483	76556	-	155039	1955 AE	-	-	-	-

Number of Electors



Note : AE : Assembly Election, PE : Assembly Segment of Parliamentary Election

Historical Summary Election Results

Summary Result of Assembly Election - 2014

Candidate Name	Party	Votes	Votes %
B. Yamini Bala	TDP	86679	48.94
Jonnalagadda Padmavathy	YSRCP	82095	46.35
Sake. Sailajanath	INC	2176	1.23
Singanamala. Parandama	BSP	1598	0.9
Kondamallela Nagendra	LSP	1016	0.57
Bandaru Ramanjineyulu	JaSPa	683	0.39
K. Silas	IND	495	0.28
M. Venkata Krishnaiah	IND	309	0.17
Y.K. Viswanath	MaSP	307	0.17
C. Vinod	IND	266	0.15
K. Obulesu	IND	190	0.11
M. Raghu Ramanjineyulu	IND	172	0.1
Bandaru. Chandrasekhar	IND	168	0.09
P.N. Vara Prasad	AIMIM	147	0.08
Y. Rajagopal	RPS	112	0.06
	NOTA	710	0.4

Polling Station Level Election Results

Number and Name of Polling Stations (PS) (2019 AE)

Number of Polling Stations	Name of Polling Stations	Number of Polling Stations	Name of Polling Stations
1	Zilla Parishad High School Penakacherla Dyam	22	Mandal Parishad Primary School Illuru
2	Anganwadi School Penakacherla	23	Zilla Parishad High School Illuru
3	Mandal Parishad Primary School Penakacherla	24	Mandal Parishad Upper Primary School Kannampalli
4	Mandal Parishad Primary School P.Kothapalli	25	Mandal Parishad Upper Primary School Kanampalli
5	Zilla Parishad High School Koppalakonda	26	Mandal Parishad Primary School Sirivaram
6	Zilla Parishad High School Koppalakonda	27	Mandal Parishad Upper Primary School New Building Kamalapuram
7	Mandal Parishad Primary School Keshavapuram	28	Mandal Parishad Primary School Kottalapalli
8	Mandal Parishad Primary School Muntimadugu	29	Zilla Parishad High School Krishnapuram
9	Mandal Parishad Primary School Muntimadugu	30	Zilla Parishad High School Yarraguntla
10	Mandal Parishad Primary School New Building Old Kalluru	31	Zilla Parishad High School Yerraguntla
11	Mandal Parishad Primary School New Building Old Kalluru	32	Mandal Parishad Primary School Sanjeevapuram
12	Zilla Parishad High School Kalluru Rs	33	Mandal Parishad Primary School Mukundapuram
13	Zilla Parishad High School Kalluru Railve Station	34	Mandal Parishad Primary School Mukundapuram
14	Zilla Parishad High School Kallur Rs	35	Mandal Parishad Primary School Kotaanka
15	Zilla Parishad High School Kalluru R.S	36	Mandal Parishad Primary School Kootanaka
16	Zilla Parishad High School Kalluru R.S	37	Mandal Parishad Primary School Marthadu
17	Mandal Parishad Primary School Kallur R.S	38	Zilla Parishad High School Marthadu
18	Mandal Parishad Primary School Kalluru Rs	39	Zilla Parishad High School Marthadu
19	Mandal Parishad Primary School Kalluru R.S	40	Zilla Parishad High School Marthadu
20	Mandal Parishad Primary School Kallur R.S	41	Zilla Parishad High School Marthadu
21	Mandal Parishad Primary School Illuru	42	Zilla Parishad High School Marthadu

Contd....

Polling Station Level Election Results

Polling Station-wise Votes Secured by Overall Top Five Parties in Singanamala Assembly in Assembly Election (AE) under Anantapur Parliamentary Constituency in Andhra Pradesh (2019)

Number of Polling Station	Winner - Padmavathy Jonnalagadda (YSRCP)	Runner-up - Bandaru Sravani Sree (TDP)	3rd - Dr. Sake. Sailajanath (INC)	4th - Midde Ravindra Babu (BSP)	5th - Challa. Chinna Venkatesu (BJP)	NOTA	Other	Total Votes Secured
36	445	359	5	6	4	6	6	831
37	369	308	1	9	4	15	7	713
38	450	355	15	12	5	10	28	875
39	469	293	6	10	11	13	9	811
40	418	352	6	11	6	9	9	811
41	320	221	1	3	0	2	7	554
42	224	274	1	5	2	3	1	510
43	560	463	13	15	6	16	7	1080
44	819	147	10	11	4	7	1	999
45	379	179	3	3	5	9	4	582
46	320	155	1	1	2	6	2	487
47	503	360	4	6	6	12	16	907
48	578	295	10	2	5	10	9	909
49	500	359	11	6	8	39	10	933
50	595	175	6	3	6	11	2	798
51	221	166	2	1	1	4	10	405
52	479	331	4	2	8	9	7	840
53	571	230	16	11	8	26	11	873
54	422	265	1	9	2	6	4	709
55	188	113	0	0	0	1	1	303
56	388	173	4	0	1	2	1	569
57	382	177	2	1	5	27	11	605
58	612	217	5	12	9	27	8	890
59	506	296	2	7	6	16	11	844
60	635	206	0	4	4	6	4	859
61	404	284	3	5	3	14	6	719
62	308	248	2	2	0	3	1	564
63	408	196	3	5	2	11	7	632
64	372	170	2	1	2	4	2	553
65	279	229	0	3	3	7	6	527
66	172	128	2	1	1	4	4	312
67	578	115	4	0	0	5	0	702
68	148	111	3	2	2	7	2	275
69	284	43	1	1	1	11	3	344
70	481	168	11	4	3	20	11	698

Contd....

Polling Station Level Election Results

Winner, Runner-up and 3rd Party Position & Winning Margin According to Polling Stations in Singanamala Assembly in Assembly Election (AE) under Anantapur Parliamentary Constituency in Andhra Pradesh (2019)

Polling Station Number	Winner Party	Winner Votes (%)	Runner-up Party	Runner-up Votes (%)	Winning Margin Votes (%)	Third Party	Third Party Votes (%)	Other Votes (%)
75	TDP	231 (52.14)	YSRCP	205 (46.28)	26 (5.86)	BSP	3 (0.68)	4 (0.9)
76	YSRCP	379 (65.46)	TDP	186 (32.12)	193 (33.34)	BSP	2 (0.35)	12 (2.07)
77	TDP	347 (49.71)	YSRCP	344 (49.28)	3 (0.43)	BSP	3 (0.43)	4 (0.57)
78	YSRCP	258 (57.21)	TDP	186 (41.24)	72 (15.97)	INC	4 (0.89)	3 (0.67)
79	YSRCP	397 (52.1)	TDP	353 (46.33)	44 (5.77)	IND (KO)	4 (0.52)	8 (1.05)
80	TDP	211 (51.09)	YSRCP	195 (47.22)	16 (3.87)	INC	1 (0.24)	6 (1.45)
81	NV	NV (NV)	NV	NV (NV)	NV (NV)	NV	NV (NV)	NV (NV)
82	YSRCP	324 (56.64)	TDP	222 (38.81)	102 (17.83)	INC	5 (0.87)	21 (3.67)
83	YSRCP	237 (61.08)	TDP	137 (35.31)	100 (25.77)	BSP	4 (1.03)	10 (2.58)
84	YSRCP	588 (63.57)	TDP	303 (32.76)	285 (30.81)	INC	7 (0.76)	27 (2.92)
85	YSRCP	254 (52.59)	TDP	212 (43.89)	42 (8.7)	INC	6 (1.24)	11 (2.28)
86	YSRCP	328 (55.59)	TDP	223 (37.8)	105 (17.79)	INC	9 (1.53)	30 (5.08)
87	YSRCP	292 (52.05)	TDP	247 (44.03)	45 (8.02)	INC	8 (1.43)	14 (2.5)
88	TDP	436 (48.99)	YSRCP	413 (46.4)	23 (2.59)	IND (KO)	8 (0.9)	33 (3.71)
89	YSRCP	296 (57.25)	TDP	209 (40.43)	87 (16.82)	BJP	6 (1.16)	6 (1.16)
90	TDP	158 (49.69)	YSRCP	149 (46.86)	9 (2.83)	BJP	2 (0.63)	9 (2.83)
91	YSRCP	230 (51.92)	TDP	206 (46.5)	24 (5.42)	IND (MO)	3 (0.68)	4 (0.9)
92	YSRCP	303 (51.62)	TDP	254 (43.27)	49 (8.35)	IND (KO)	7 (1.19)	23 (3.92)
93	YSRCP	276 (55.87)	TDP	215 (43.52)	61 (12.35)	INC	1 (0.2)	2 (0.4)
94	YSRCP	356 (58.65)	TDP	223 (36.74)	133 (21.91)	BJP	6 (0.99)	22 (3.62)
95	YSRCP	535 (61.28)	TDP	324 (37.11)	211 (24.17)	INC	2 (0.23)	12 (1.37)
96	YSRCP	401 (59.94)	TDP	257 (38.42)	144 (21.52)	BJP	2 (0.3)	9 (1.35)
97	TDP	392 (54.98)	YSRCP	293 (41.09)	99 (13.89)	IND (KO)	7 (0.98)	21 (2.95)
98	YSRCP	363 (52.08)	TDP	312 (44.76)	51 (7.32)	IND (KO)	6 (0.86)	16 (2.3)
99	YSRCP	634 (63.98)	TDP	320 (32.29)	314 (31.69)	BSP	9 (0.91)	28 (2.83)
100	YSRCP	400 (67.8)	TDP	188 (31.86)	212 (35.94)	BJP	2 (0.34)	0 (0)
101	YSRCP	349 (61.55)	TDP	212 (37.39)	137 (24.16)	BJP	4 (0.71)	2 (0.35)
102	YSRCP	326 (50.31)	TDP	301 (46.45)	25 (3.86)	BSP	9 (1.39)	12 (1.85)
103	TDP	281 (47.31)	YSRCP	279 (46.97)	2 (0.34)	INC	8 (1.35)	26 (4.38)
104	YSRCP	561 (64.33)	TDP	289 (33.14)	272 (31.19)	BSP	6 (0.69)	16 (1.83)
105	YSRCP	552 (62.3)	TDP	284 (32.05)	268 (30.25)	BJP	15 (1.69)	35 (3.95)
106	YSRCP	489 (53.44)	TDP	385 (42.08)	104 (11.36)	BSP	8 (0.87)	33 (3.61)
107	YSRCP	487 (52.88)	TDP	403 (43.76)	84 (9.12)	INC	9 (0.98)	22 (2.39)
108	YSRCP	361 (54.45)	TDP	293 (44.19)	68 (10.26)	BSP	3 (0.45)	6 (0.9)
109	YSRCP	259 (48.41)	TDP	253 (47.29)	6 (1.12)	IND (KO)	5 (0.93)	18 (3.36)
110	YSRCP	505 (52.88)	TDP	413 (43.25)	92 (9.63)	INC	12 (1.26)	25 (2.62)
111	YSRCP	486 (61.6)	TDP	282 (35.74)	204 (25.86)	BSP	5 (0.63)	16 (2.03)

Contd....

Socio-Economic Amenities - Rural

Access to Education Facilities

Particulars	Number of Villages (% of Population)				
	Available	Not Available	If Not Available (Distance of Nearest Facility)		
			A	B	C
Govt. Primary School	95 (100)	4 (0)	4 (0)	0 (0)	0 (0)
Private Primary School	15 (38)	84 (62)	0 (0)	0 (0)	0 (0)
Govt. Middle School	68 (86)	31 (14)	18 (7)	9 (4)	0 (0)
Private Middle School	3 (9)	96 (91)	2 (1)	0 (0)	0 (0)
Govt. Secondary School	31 (57)	68 (43)	26 (13)	34 (23)	7 (4)
Private Secondary School	2 (9)	97 (91)	0 (0)	0 (0)	0 (0)
Govt. Senior Secondary School	11 (28)	88 (72)	2 (1)	36 (31)	49 (39)
Private Senior Secondary School	0 (0)	99 (100)	0 (0)	0 (0)	1 (1)
Govt. Arts and Science Degree College	0 (0)	99 (100)	1 (8)	2 (2)	96 (91)
Private Arts and Science Degree College	0 (0)	99 (100)	0 (0)	0 (0)	0 (0)
Govt. Engineering College	0 (0)	99 (100)	1 (8)	1 (1)	35 (39)
Private Engineering College	2 (2)	97 (98)	1 (3)	7 (7)	52 (41)
Govt. Medicine College	0 (0)	99 (100)	1 (8)	1 (1)	97 (91)
Private Medicine College	0 (0)	99 (100)	0 (0)	0 (0)	0 (0)
Govt. Management Institute	0 (0)	99 (100)	2 (9)	1 (1)	81 (78)
Private Management Institute	0 (0)	99 (100)	0 (0)	1 (0)	14 (11)
Govt. Polytechnic	0 (0)	99 (100)	1 (8)	2 (2)	96 (91)
Private Polytechnic	0 (0)	99 (100)	0 (0)	0 (0)	0 (0)
Govt. Vocational Training School/ITI	0 (0)	99 (100)	0 (0)	0 (0)	0 (0)
Private Vocational Training School/ITI	6 (23)	93 (77)	2 (1)	44 (37)	47 (39)
Govt. Non Formal Training Centre	0 (0)	99 (100)	1 (8)	7 (6)	91 (86)
Private Non Formal Training Centre	0 (0)	99 (100)	0 (0)	0 (0)	0 (0)
Govt. School For Disabled	0 (0)	99 (100)	0 (0)	8 (14)	91 (86)
Private School For Disabled	0 (0)	99 (100)	0 (0)	0 (0)	0 (0)
Government Others	0 (0)	99 (100)	0 (0)	0 (0)	0 (0)
Private Others	0 (0)	99 (100)	0 (0)	0 (0)	0 (0)

Note : Distance A : Less than 5 km; B : Between 5-10 km; C : 10+ km.; Source : Data Analysis is based on 2011 Census.

DISCLAIMER

The Terms of Use and Disclaimer of Datanet India Private Limited (hereinafter referred to as "Datanet") for use of this analysis report of **Singanamala Assembly Constituency (Singanamala Vidhan Sabha)** :-

1. **Assembly Factbook™** is a Registered Trade Mark owned by Datanet.
2. All the maps are sketched and graphical representation only and have not been drawn to the scale and also not to represent the actual geographical area or boundary of the unit.
3. The data for the aforesaid analysis is based on authentic sources and has been culled from the various publications of Census, CSO and NSSO for district and block level data, various central and state government departments, Central & State Elections Commissions and the concerned Returning Officers' releases, Electoral Rolls, Election results and allied publications, internal assessment, surveys, estimates and analysis. Therefore, certain adjustment of data at micro level may have been done to arrive closer to the macro data.
4. Data have been provided on an "As Is" and "As AVAILABLE" basis
5. The colours shown in the maps or diagram and charts of a particular party, alliance or AC are indicative and do not represent them.
6. This publication which includes maps, sheets, graphs and data would be the property under copyright of Datanet only. The user may use these for its internal study, analysis and research purposes. It's public display, re-selling or any commercial uses by the user are not allowed.
7. Datanet has taken due care and caution in compilation and processing of data and allied information, but does not guarantee the accuracy, adequacy or completeness of any information/analysis and will be not responsible for any errors or omissions or for the results obtained from the use of such information/analysis.
8. All the contents for the publication have been culled from various authentic sources and Datanet reasonably believes such sources to be reliable, but does not make any representations, express or implied as to the accuracy or fitness of use of such information. The information or contents of the information/analysis do not constitute advice and should not be relied upon in making (or refraining from making) any decision. Any reliance placed upon the information provided by Datanet is the sole responsibility and strictly at the user's risk.
9. In no event will Datanet be liable for any damages (including, without limitation, damages for loss of business projects, or loss of profits) arising in contract, tort or otherwise from the use of or inability to use any of its contents, or from any action taken (or refrained from being taken) as a result of using the analysis or any of its contents. Datanet its directors, owners, editors, officials, employees, distributor and agents or any associate will not be liable for any errors in the information contained or any consequences arising from the use of the contents of the provided information/analysis.
10. If any provision of these terms and conditions is held invalid or illegal or unenforceable for any reason by any court of competent jurisdiction, such provision shall be severed and the remainder of provisions of the terms and conditions shall continue in full force and effect as if the Term of Use had been executed with the invalid, illegal or unenforceable provision eliminated.
11. If there are any discrepancies in the information provided, please bring it to attention of Datanet for suitable rectification measures.

Buy Online This Complete Book At
Datanet India eBooks Store

www.indiastatpublications.com

or go directly at

[http://www.indiastatpublications.com/
Assembly_factbook/Andhra_Pradesh/Anantapur/ Singanamala](http://www.indiastatpublications.com/Assembly_factbook/Andhra_Pradesh/Anantapur/Singanamala)

 **indiastat**elections

ISBN : 978-93-86662-21-7



9 789386 662217