



Andhra Pradesh

Assembly Factbook™

Rayadurg Assembly Constituency



Key Electoral Data of Rayadurg
Assembly Constituency (Vidhan Sabha)

Andhra Pradesh

Assembly Factbook™

Rayadurg Assembly Constituency



Rayadurg Vidhan Sabha

Editor & Director

Dr. R.K. Thukral

Research Editor

Dr. Shafeeq Rahman

Compiled, Researched and Published by Datanet India Pvt. Ltd.

D-100, 1st Floor,

Okhla Industrial Area, Phase-I,
New Delhi- 110020.

Ph.: 91-11- 43580781-84

Email : support@indiastatpublications.com

Website : www.indiastatelections.com

Online Book Store :

www.indiastatpublications.com

Report No. : AFB/AP-148-0123

ISBN : 978-93-86662-19-4

First Edition : January, 2018

Sixth Updated Edition : January, 2023

Price : Rs. 11500/-

US\$ 310

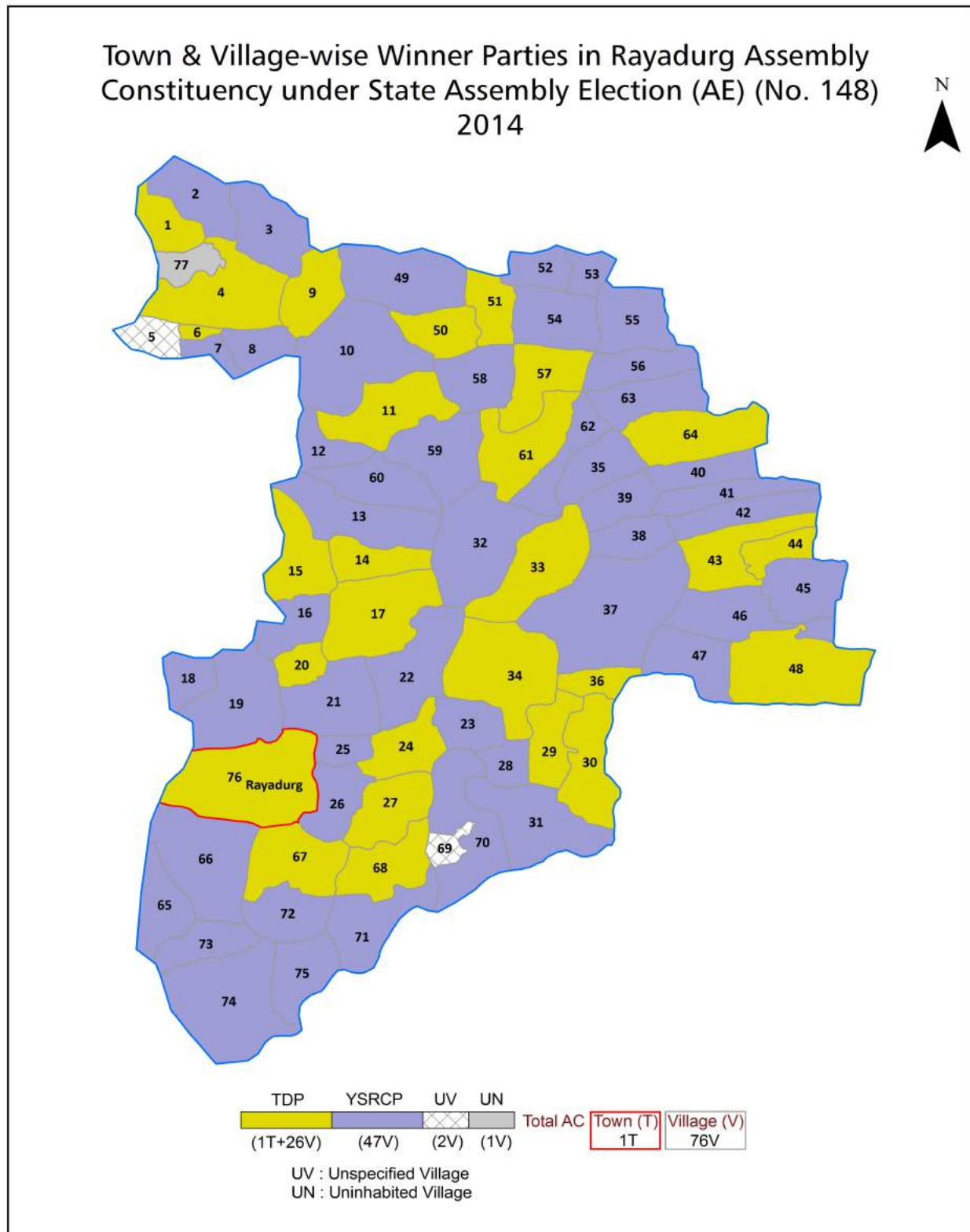
© Datanet India Pvt. Ltd.

All rights reserved. No part of this book may be reproduced, stored in a retrieval system or transmitted in any form or by any means, mechanical photocopying, photographing, scanning, recording or otherwise without the prior written permission of the publisher. Please refer to Disclaimer at page no. 235 for the use of this publication.

Printed in India

No.	Particulars	Page No.
	Introduction	
1	Assembly Constituency - (Vidhan Sabha) at a Glance Features of Assembly as per Delimitation Commission of India (2008)	1-2
	Location and Political Maps	
2	Location Map Boundaries of Assembly Constituency - (Vidhan Sabha) in District Boundaries of Assembly Constituency under Parliamentary Constituency - (Lok Sabha) Town & Village-wise Winner Parties- 2019-PE, 2019-AE, 2014-PE, 2014-AE, 2009-PE and 2009-AE	3-11
	Administrative Setup (2011)	
3	District Sub-district Towns Villages Inhabited Villages Uninhabited Villages Village Panchayat Intermediate Panchayat	12-16
	Demographics (2011)	
4	Population Households Rural/Urban Population Towns and Villages by Population Size Sex Ratio (Total & 0-6 Years) Religious Population Social Population Literacy Rate	17-18
	Electoral Features	
5	Important Dates of Last Elections Held Electors by Gender Service Electors Voters Voters Turnout Polling Stations & Average Number of Electors per Polling Station Electors by Age Group Present Elected Representatives	19-24
	Historical Summary Election Results	
6	Vote Share of Major Parties Winning Margin (Number & Percentage) Polarity of Parties Summary Result of Assembly Segment of Parliamentary Elections 2019, 2014, 2009, 2004 and 1999 Summary Result of Assembly Elections 2019, 2014, 2009, 2004, 1999, 1994, 1989, 1985, 1983, 1978, 1972, 1967, 1962 and 1955	25-47
	Polling Station Level Election Results	
7	Name and Number of Polling Station 2019-PE, 2019-AE, 2014-PE, 2014-AE, 2009-PE and 2009-AE Polling Station-wise Electoral, Voter & Voter Turnout 2019-PE, 2019-AE, 2014-PE, 2014-AE, 2009-PE and 2009-AE Polling Station wise Elections Results 2019-PE, 2019-AE, 2014-PE, 2014-AE, 2009-PE and 2009-AE	48-213
	Share of Assembly Constituency	
8	Share of Assembly Constituency - (Vidhan Sabha) in State, District and Parliamentary Constituency - (Lok Sabha)	214
	Socio-Economic Amenities (2011)	
9	Access to Administrative Units Agricultural, Manufacturing and Industrial Commodities Demographic Indicators Education Health & Manpower Drinking Water Supply Sanitation Entertainment and Recreations Infrastructure Power Food Allocation Distribution and Marketing of Agriculture Commodities Infrastructure Transport and Road Infrastructure Communication Banking and Financial Services Land Use Irrigation Source	216-230
10	Abbreviation & Sources	232-233
11	Disclaimer	235

Location & Political Map



Administrative Setup

List of Village Panchayat & Intermediate Panchayat (Block) Name - 2011

Village Name	Village Panchayat Name	Intermediate Panchayat Name
Avuladatla	Avuladatla	Rayadurg
Baginayakana Halli	Baginayakana Halli	Rayadurg
Bandur	Bandur	Bommanahal
Belodu	Belodu & Nethrapalle	Gummagatta
Bennikal	Bennikal	Kanekal
Bhupasamudram	Bhupasamudram	Gummagatta
Bidurukontham	Bidurukontham	Kanekal
Bollanaguddam	Bollanaguddam & Kalluhola	Bommanahal
Bommanahal	Bommanahal	Bommanahal
Bondankal	Bondankal	Rayadurg
Brahmasamudram	Brahmasamudram	Kanekal
Chadam	Chadam & C.Gollaladoddi	Rayadurg
D.Hirehal	D.Hirehal	D.Hirehal
D.Honnur	D.Honnur	Bommanahal
D.Kondapuram	D.Kondapuram	Rayadurg
Dodagatta	Dodagatta	D.Hirehal
Elanji	Elanji	Bommanahal
Galagala	Galagala	Gummagatta
Ganigera	Ganigera & Jakkalavadika	Kanekal
Garudachedu	Garudachedu	Kanekal
Gollapalle	Gollapalle, Kavalipalaamdodd & Sirigedoddi,	Gummagatta
Govindawada	Gonehal Camp	Bommanahal
Gramadatla	Gramadatla & T.Veerapuram	Rayadurg
Gummagatta	Gummagatta & Gonabhavi	Gummagatta
H.Siddapuram	Malapanagudi	D.Hirehal
Hanakanahal	Hanakanahal	Kanekal
Haresamudram	Haresamudram	Bommanahal
Hirdehal	Jajarakal	D.Hirehal
Hulikal	Hulikal	D.Hirehal

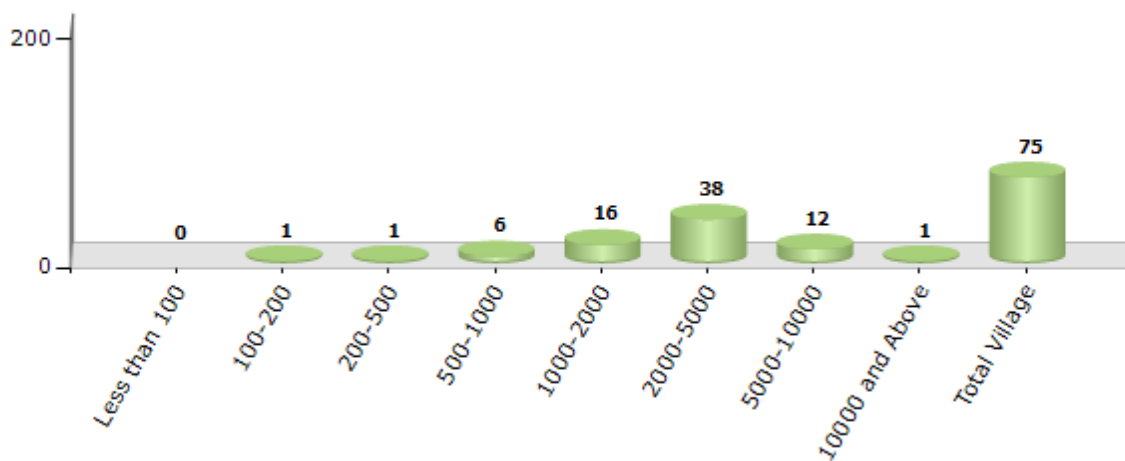
Contd....

Demographics

Number of Villages by Population Size - 2011

Less than 100	100-200	200-500	500-1000	1000-2000	2000-5000	5000-10000	10000 and Above	Total Village
0	1	1	6	16	38	12	1	75

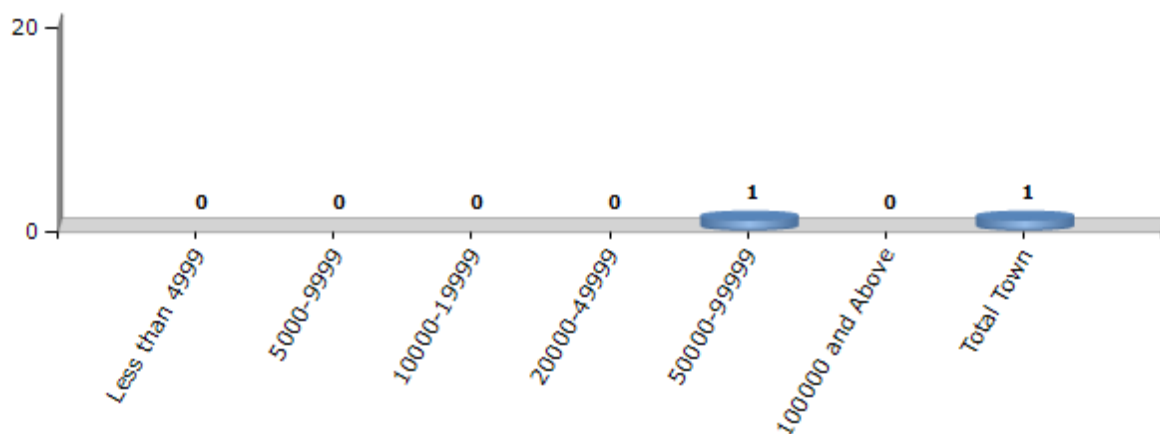
Number of Villages by Population Size - 2011



Number of Towns by Population Size - 2011

Less than 4999	5000-9999	10000-19999	20000-49999	50000-99999	100000 and Above	Total Town
0	0	0	0	1	0	1

Number of Towns by Population Size - 2011

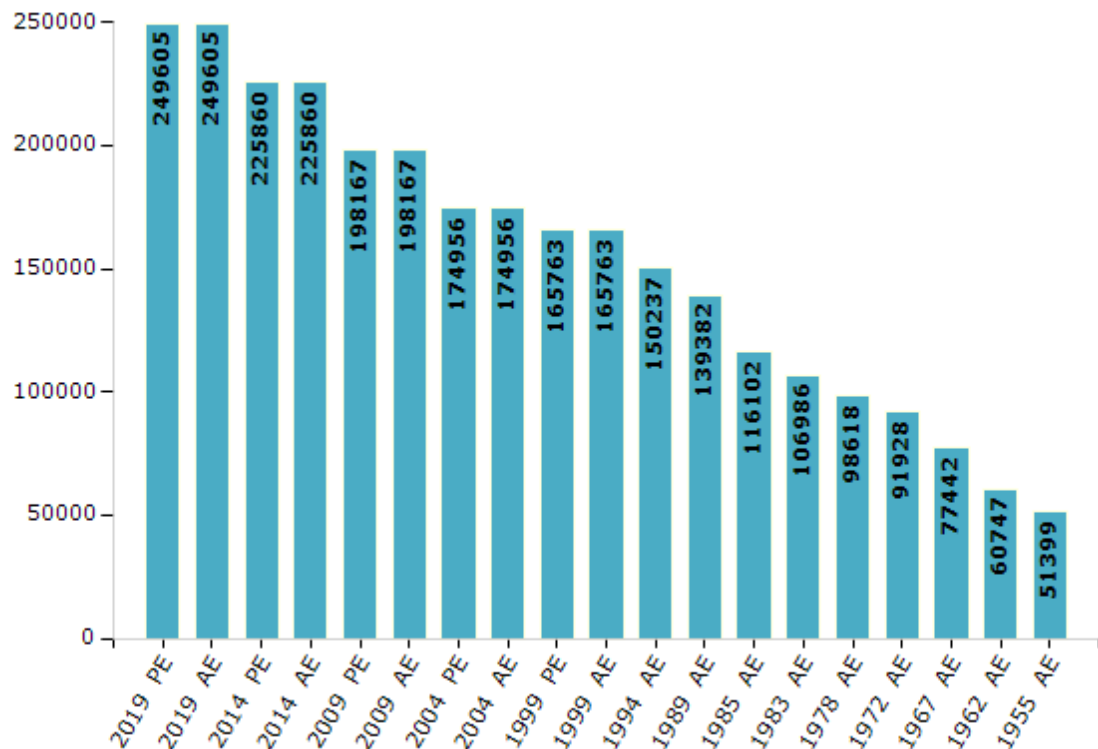


Electoral Features

Electors by Male & Female

Year	Male	Female	Others	Total	Year	Male	Female	Others	Total
2019 PE	124780	124813	12	249605	1994 AE	75227	75010	-	150237
2019 AE	124780	124813	12	249605	1989 AE	69693	69689	-	139382
2014 PE	112759	113088	13	225860	1985 AE	57146	58956	-	116102
2014 AE	112759	113088	13	225860	1983 AE	53451	53535	-	106986
2009 PE	98318	99849	-	198167	1978 AE	49469	49149	-	98618
2009 AE	98318	99849	-	198167	1972 AE	46583	45345	-	91928
2004 PE	86738	88218	-	174956	1967 AE	-	-	-	77442
2004 AE	86738	88218	-	174956	1962 AE	-	-	-	60747
1999 PE	82526	83237	-	165763	1957 AE	-	-	-	-
1999 AE	82526	83237	-	165763	1955 AE	-	-	-	51399

Number of Electors

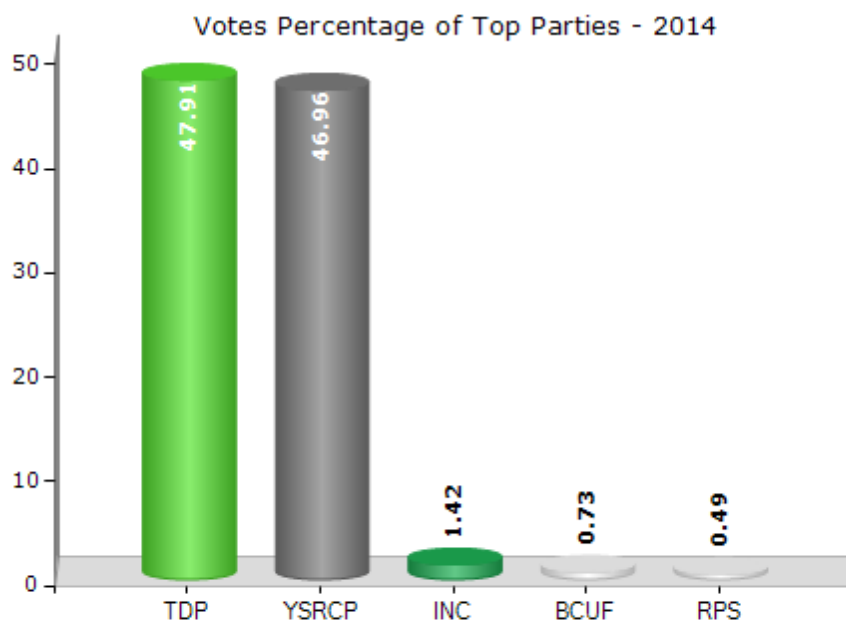


Note : AE : Assembly Election, PE : Assembly Segment of Parliamentary Election

Historical Summary Election Results

Summary Result of Assembly Election - 2014

Candidate Name	Party	Votes	Votes %
Kalava Srinivasulu	TDP	92344	47.91
Kapu Ramachandra Reddy	YSRCP	90517	46.96
Vadde M. B. Chinnappayya	INC	2737	1.42
S. Mallikarjuna	BCUF	1400	0.73
D. Yerriswamy Reddy	RPS	947	0.49
Virupa Srinivasulu	IND	767	0.4
B Venkata Ramana (Babu)	LSP	649	0.34
N. Srinivasulu	IND	495	0.26
D. Sivakumar	PPOI	449	0.23
K. Srinivasulu	IND	397	0.21
Amireddy Venkata Reddy	IND	395	0.2
U Ramachandra Reddy	IND	366	0.19
	NOTA	1288	0.67



Polling Station Level Election Results

Number and Name of Polling Stations (PS) (2019 AE)

Number of Polling Stations	Name of Polling Stations	Number of Polling Stations	Name of Polling Stations
1	Mandal Parishad Primary School Malapanagudi	22	Mandal Parishad Primary School Mallikethi Poolakurthi Majra
2	Zilla Parishad High School H. Siddapuram	23	Mandal Parishad Primary School Cherlopalli Nagalapuram Majra
3	Zilla Parishad High School H.Siddapuramu	24	Mandal Parishad Primary School Cherlopalli
4	Mandal Parishad Upper Primary School Obula Puram	25	Mandal Parishad Model Primary School Nagala Puram
5	Mandal Parishad Upper Primary School Obulapuram	26	Mandal Parishad Model Primary School Nagala Puram
6	Mandal Parishad Upper Primary School Obula Puram	27	Mandal Parishad Primary School Thimalapuram
7	Mandal Parishad Upper Primary School Obulapuram	28	Zilla Parishad High School Somala Puram
8	Zilla Parishad High School D.Hirehal	29	Gram Sachivalayam Kudlur
9	Zilla Parishad High School D.Hirehal	30	Zilla Parishad High School Somalapuram
10	Zilla Parishad High School D.Hirehal	31	Zilla Parishad High School Godiselapalli Kudluru Majra
11	Zilla Parishad High School D.Hirehal	32	Zilla Parishad High School Godisela Palli Kudluru Majra
12	Zilla Parishad High School D.Hirehal	33	Zilla Parishad High School Godiselapalli
13	Gram Sachivalayam D.Hirehal	34	Zilla Parishad High School Godisela Palli
14	Mandal Parishad Kannad Prathamika Shala D.Hirehal	35	Zilla Parishad High School Godisela Palli
15	Mandal Parishad Upper Primary School Madena Halli	36	Mandal Parishad Primary School Sanjeevarayanikota, Doddagatta
16	Mandal Parishad Primary School Lingammanahalli	37	Mandal Parishad Primary School Dodagatta
17	Mandal Parishad Primary School Jajara Kal	38	Mandal Parishad Upper Primary School Kaaduluru
18	Mandal Parishad Primary School Hirdehal	39	Mandal Parishad Upper Primary School Kaaduluru
19	Mandal Parishad Prathamika Social Welfar Patashala Pulakurthi	40	Mandal Parishad Primary School P.Hadagili
20	Mandal Parishad Primary School Pulakurthi	41	Gram Sachivalayam M.Hanumapuram
21	Mandal Parishad Upper Primary School Hosaguddam Poolakurthi Majra	42	Mandal Parishad Upper Primary School M.Hanumapuram, Muradi Majra

Contd....

Polling Station Level Election Results

Polling Station-wise Votes Secured by Overall Top Five Parties in Rayadurg Assembly in Assembly Election (AE) under Anantapur Parliamentary Constituency in Andhra Pradesh (2019)

Number of Polling Station	Winner - Kapu Rama chandra Reddy (YSRCP)	Runner-up - Kalava Srinivasulu (TDP)	3rd - Manjunath Gowd (JnP)	4th - M.B. Chinnappayya (INC)	5th - S. Raghavendra (IND)	NOTA	Other	Total Votes Secured
36	195	74	0	3	0	3	1	276
37	215	280	2	7	6	17	6	533
38	289	286	5	4	4	6	8	602
39	240	268	5	5	4	5	9	536
40	276	198	0	6	0	3	36	519
41	351	260	3	7	4	8	6	639
42	432	294	17	10	5	33	17	808
43	256	296	3	2	6	12	6	581
44	317	253	6	5	1	9	4	595
45	390	260	2	9	3	13	7	684
46	275	260	5	4	0	16	4	564
47	294	264	0	8	4	5	2	577
48	418	329	2	4	3	5	3	764
49	365	288	3	7	4	15	12	694
50	577	265	2	10	6	23	13	896
51	590	252	6	9	4	25	16	902
52	234	298	5	6	2	13	9	567
53	176	287	6	4	0	5	7	485
54	245	559	13	21	5	7	17	867
55	223	274	2	6	2	17	12	536
56	236	303	3	2	6	15	3	568
57	688	288	15	10	0	14	12	1027
58	282	252	5	3	3	9	12	566
59	327	193	2	10	2	6	10	550
60	510	334	14	4	2	23	11	898
61	591	265	6	2	5	29	5	903
62	519	291	7	2	6	20	12	857
63	347	200	9	6	3	4	0	569
64	284	191	8	5	1	3	7	499
65	317	171	5	5	1	15	5	519
66	443	268	7	12	4	14	10	758
67	380	333	1	10	14	22	19	779
68	451	358	4	12	5	34	12	876
69	212	274	12	1	5	14	14	532
70	216	294	1	5	3	3	9	531

Contd....

Polling Station Level Election Results

Winner, Runner-up and 3rd Party Position & Winning Margin According to Polling Stations in Rayadurg Assembly in Assembly Election (AE) under Anantapur Parliamentary Constituency in Andhra Pradesh (2019)

Polling Station Number	Winner Party	Winner Votes (%)	Runner-up Party	Runner-up Votes (%)	Winning Margin Votes (%)	Third Party	Third Party Votes (%)	Other Votes (%)
75	YSRCP	272 (53.54)	TDP	189 (37.2)	83 (16.34)	INC	7 (1.38)	40 (7.87)
76	TDP	323 (49.92)	YSRCP	285 (44.05)	38 (5.87)	JnP	18 (2.78)	21 (3.25)
77	TDP	295 (46.6)	YSRCP	277 (43.76)	18 (2.84)	INC	18 (2.84)	43 (6.79)
78	YSRCP	414 (57.5)	TDP	279 (38.75)	135 (18.75)	INC	11 (1.53)	16 (2.22)
79	YSRCP	372 (56.11)	TDP	262 (39.52)	110 (16.59)	JnP	8 (1.21)	21 (3.17)
80	TDP	468 (48.75)	YSRCP	426 (44.38)	42 (4.37)	JnP	12 (1.25)	54 (5.63)
81	YSRCP	457 (54.02)	TDP	326 (38.53)	131 (15.49)	JnP	15 (1.77)	48 (5.67)
82	YSRCP	226 (50.67)	TDP	197 (44.17)	29 (6.5)	JnP	8 (1.79)	15 (3.36)
83	YSRCP	280 (42.55)	TDP	249 (37.84)	31 (4.71)	INC	89 (13.53)	40 (6.08)
84	YSRCP	278 (50.36)	TDP	238 (43.12)	40 (7.24)	INC	9 (1.63)	27 (4.89)
85	YSRCP	304 (55.58)	TDP	216 (39.49)	88 (16.09)	INC	7 (1.28)	20 (3.66)
86	YSRCP	278 (61.78)	TDP	155 (34.44)	123 (27.34)	JnP	3 (0.67)	14 (3.11)
87	YSRCP	349 (69.66)	TDP	122 (24.35)	227 (45.31)	JnP	4 (0.8)	26 (5.19)
88	YSRCP	300 (61.1)	TDP	167 (34.01)	133 (27.09)	INC	3 (0.61)	21 (4.28)
89	TDP	275 (53.82)	YSRCP	206 (40.31)	69 (13.51)	INC	12 (2.35)	18 (3.52)
90	YSRCP	299 (50)	TDP	262 (43.81)	37 (6.19)	INC	7 (1.17)	30 (5.02)
91	YSRCP	292 (59.59)	TDP	170 (34.69)	122 (24.9)	IND (SR)	4 (0.82)	24 (4.9)
92	TDP	332 (55.89)	YSRCP	239 (40.24)	93 (15.65)	BJP	5 (0.84)	18 (3.03)
93	YSRCP	339 (52.56)	TDP	271 (42.02)	68 (10.54)	INC	6 (0.93)	29 (4.5)
94	YSRCP	321 (52.37)	TDP	260 (42.41)	61 (9.96)	INC	9 (1.47)	23 (3.75)
95	YSRCP	304 (60.32)	TDP	166 (32.94)	138 (27.38)	INC	5 (0.99)	29 (5.75)
96	YSRCP	268 (51.64)	TDP	221 (42.58)	47 (9.06)	INC	5 (0.96)	25 (4.82)
97	YSRCP	397 (62.23)	TDP	213 (33.39)	184 (28.84)	JnP	8 (1.25)	20 (3.13)
98	YSRCP	401 (58.71)	TDP	245 (35.87)	156 (22.84)	INC	3 (0.44)	34 (4.98)
99	YSRCP	279 (51.29)	TDP	237 (43.57)	42 (7.72)	INC	11 (2.02)	17 (3.13)
100	YSRCP	272 (56.31)	TDP	180 (37.27)	92 (19.04)	JnP	8 (1.66)	23 (4.76)
101	YSRCP	403 (56.6)	TDP	292 (41.01)	111 (15.59)	JnP	9 (1.26)	8 (1.12)
102	YSRCP	317 (56.91)	TDP	217 (38.96)	100 (17.95)	JnP	5 (0.9)	18 (3.23)
103	YSRCP	489 (50.67)	TDP	417 (43.21)	72 (7.46)	JnP	16 (1.66)	43 (4.46)
104	YSRCP	541 (55.04)	TDP	388 (39.47)	153 (15.57)	INC	14 (1.42)	40 (4.07)
105	YSRCP	316 (49.84)	TDP	277 (43.69)	39 (6.15)	INC	9 (1.42)	32 (5.05)
106	YSRCP	239 (48.68)	TDP	232 (47.25)	7 (1.43)	INC	8 (1.63)	12 (2.44)
107	YSRCP	384 (56.06)	TDP	267 (38.98)	117 (17.08)	IND (SR)	4 (0.58)	30 (4.38)
108	YSRCP	354 (54.63)	TDP	252 (38.89)	102 (15.74)	INC	5 (0.77)	37 (5.71)
109	YSRCP	341 (57.5)	TDP	225 (37.94)	116 (19.56)	INC	4 (0.67)	23 (3.88)
110	YSRCP	578 (59.1)	TDP	365 (37.32)	213 (21.78)	INC	12 (1.23)	23 (2.35)
111	YSRCP	379 (50.47)	TDP	330 (43.94)	49 (6.53)	JnP	9 (1.2)	33 (4.39)

Contd....

Socio-Economic Amenities - Rural

Access to Education Facilities

Particulars	Number of Villages (% of Population)				
	Available	Not Available	If Not Available (Distance of Nearest Facility)		
			A	B	C
Govt. Primary School	75 (100)	0 (0)	0 (0)	0 (0)	0 (0)
Private Primary School	9 (18)	66 (82)	0 (0)	0 (0)	0 (0)
Govt. Middle School	54 (88)	21 (12)	8 (5)	11 (6)	1 (1)
Private Middle School	3 (10)	72 (90)	0 (0)	0 (0)	0 (0)
Govt. Secondary School	23 (50)	52 (50)	12 (12)	34 (31)	6 (7)
Private Secondary School	2 (10)	73 (90)	0 (0)	0 (0)	0 (0)
Govt. Senior Secondary School	3 (11)	72 (89)	4 (4)	20 (22)	45 (57)
Private Senior Secondary School	1 (8)	74 (92)	0 (0)	1 (1)	2 (4)
Govt. Arts and Science Degree College	1 (2)	74 (98)	2 (1)	10 (13)	62 (84)
Private Arts and Science Degree College	0 (0)	75 (100)	0 (0)	0 (0)	0 (0)
Govt. Engineering College	0 (0)	75 (100)	0 (0)	0 (0)	11 (19)
Private Engineering College	0 (0)	75 (100)	0 (0)	0 (0)	64 (81)
Govt. Medicine College	0 (0)	75 (100)	0 (0)	0 (0)	38 (48)
Private Medicine College	0 (0)	75 (100)	0 (0)	0 (0)	37 (52)
Govt. Management Institute	0 (0)	75 (100)	0 (0)	0 (0)	26 (28)
Private Management Institute	0 (0)	75 (100)	2 (1)	3 (6)	44 (65)
Govt. Polytechnic	0 (0)	75 (100)	3 (3)	9 (12)	63 (85)
Private Polytechnic	0 (0)	75 (100)	0 (0)	0 (0)	0 (0)
Govt. Vocational Training School/ITI	0 (0)	75 (100)	2 (2)	6 (6)	6 (8)
Private Vocational Training School/ITI	4 (16)	71 (84)	3 (3)	22 (22)	32 (43)
Govt. Non Formal Training Centre	0 (0)	75 (100)	0 (0)	0 (0)	75 (100)
Private Non Formal Training Centre	0 (0)	75 (100)	0 (0)	0 (0)	0 (0)
Govt. School For Disabled	0 (0)	75 (100)	0 (0)	0 (0)	75 (100)
Private School For Disabled	0 (0)	75 (100)	0 (0)	0 (0)	0 (0)
Government Others	0 (0)	75 (100)	0 (0)	0 (0)	0 (0)
Private Others	0 (0)	75 (100)	0 (0)	0 (0)	0 (0)

Note : Distance A : Less than 5 km; B : Between 5-10 km; C : 10+ km.; Source : Data Analysis is based on 2011 Census.

DISCLAIMER

The Terms of Use and Disclaimer of Datanet India Private Limited (hereinafter referred to as "Datanet") for use of this analysis report of **Rayadurg Assembly Constituency (Rayadurg Vidhan Sabha)** :-

1. **Assembly Factbook™** is a Registered Trade Mark owned by Datanet.
2. All the maps are sketched and graphical representation only and have not been drawn to the scale and also not to represent the actual geographical area or boundary of the unit.
3. The data for the aforesaid analysis is based on authentic sources and has been culled from the various publications of Census, CSO and NSSO for district and block level data, various central and state government departments, Central & State Elections Commissions and the concerned Returning Officers' releases, Electoral Rolls, Election results and allied publications, internal assessment, surveys, estimates and analysis. Therefore, certain adjustment of data at micro level may have been done to arrive closer to the macro data.
4. Data have been provided on an "As Is" and "As AVAILABLE" basis
5. The colours shown in the maps or diagram and charts of a particular party, alliance or AC are indicative and do not represent them.
6. This publication which includes maps, sheets, graphs and data would be the property under copyright of Datanet only. The user may use these for its internal study, analysis and research purposes. It's public display, re-selling or any commercial uses by the user are not allowed.
7. Datanet has taken due care and caution in compilation and processing of data and allied information, but does not guarantee the accuracy, adequacy or completeness of any information/analysis and will be not responsible for any errors or omissions or for the results obtained from the use of such information/analysis.
8. All the contents for the publication have been culled from various authentic sources and Datanet reasonably believes such sources to be reliable, but does not make any representations, express or implied as to the accuracy or fitness of use of such information. The information or contents of the information/analysis do not constitute advice and should not be relied upon in making (or refraining from making) any decision. Any reliance placed upon the information provided by Datanet is the sole responsibility and strictly at the user's risk.
9. In no event will Datanet be liable for any damages (including, without limitation, damages for loss of business projects, or loss of profits) arising in contract, tort or otherwise from the use of or inability to use any of its contents, or from any action taken (or refrained from being taken) as a result of using the analysis or any of its contents. Datanet its directors, owners, editors, officials, employees, distributor and agents or any associate will not be liable for any errors in the information contained or any consequences arising from the use of the contents of the provided information/analysis.
10. If any provision of these terms and conditions is held invalid or illegal or unenforceable for any reason by any court of competent jurisdiction, such provision shall be severed and the remainder of provisions of the terms and conditions shall continue in full force and effect as if the Term of Use had been executed with the invalid, illegal or unenforceable provision eliminated.
11. If there are any discrepancies in the information provided, please bring it to attention of Datanet for suitable rectification measures.

Buy Online This Complete Book At
Datanet India eBooks Store

www.indiastatpublications.com

or go directly at

[http://www.indiastatpublications.com/
Assembly_factbook/Andhra_Pradesh/Anantapur/ Rayadurg](http://www.indiastatpublications.com/Assembly_factbook/Andhra_Pradesh/Anantapur/Rayadurg)

 **indiastat**elections

