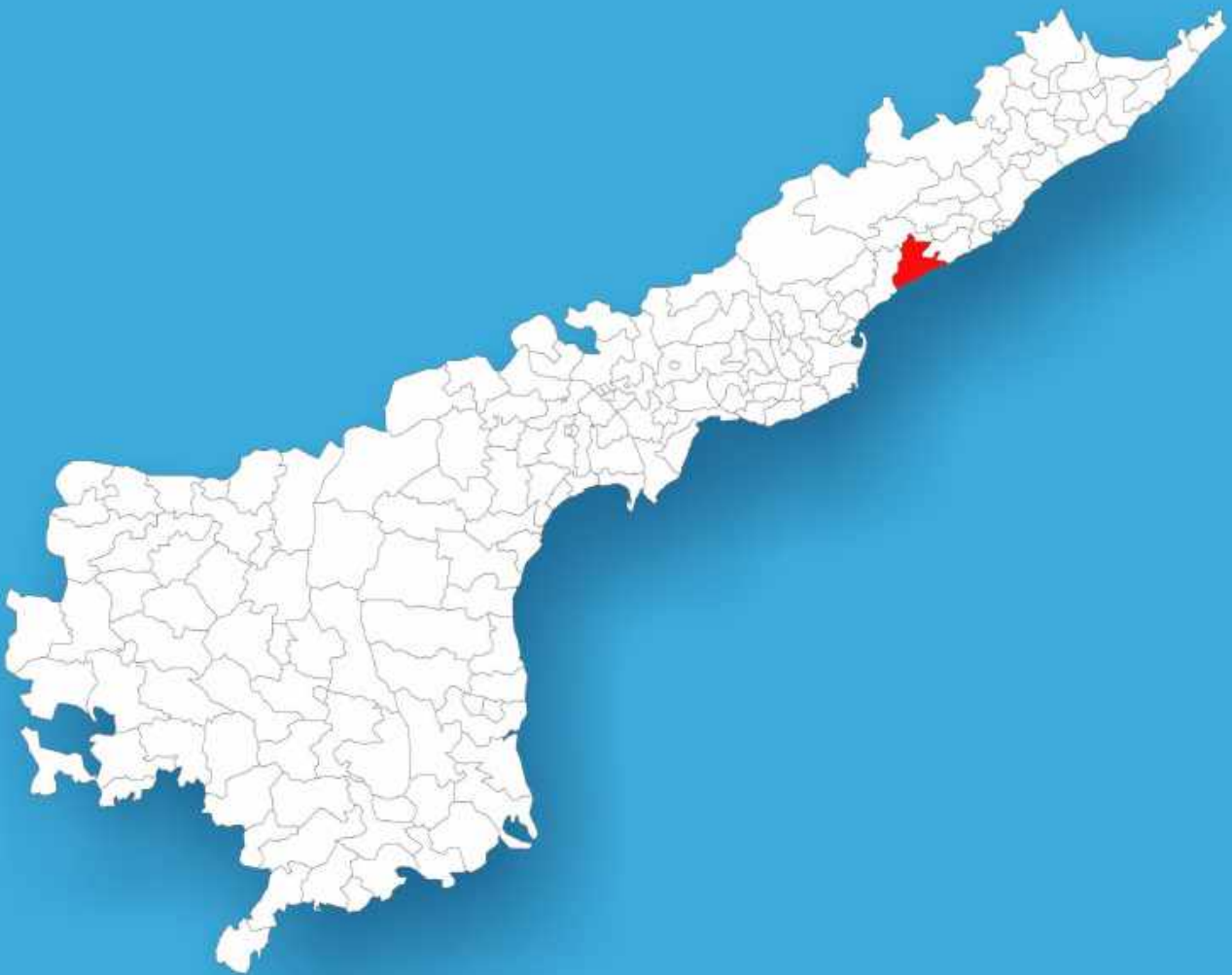




Andhra Pradesh

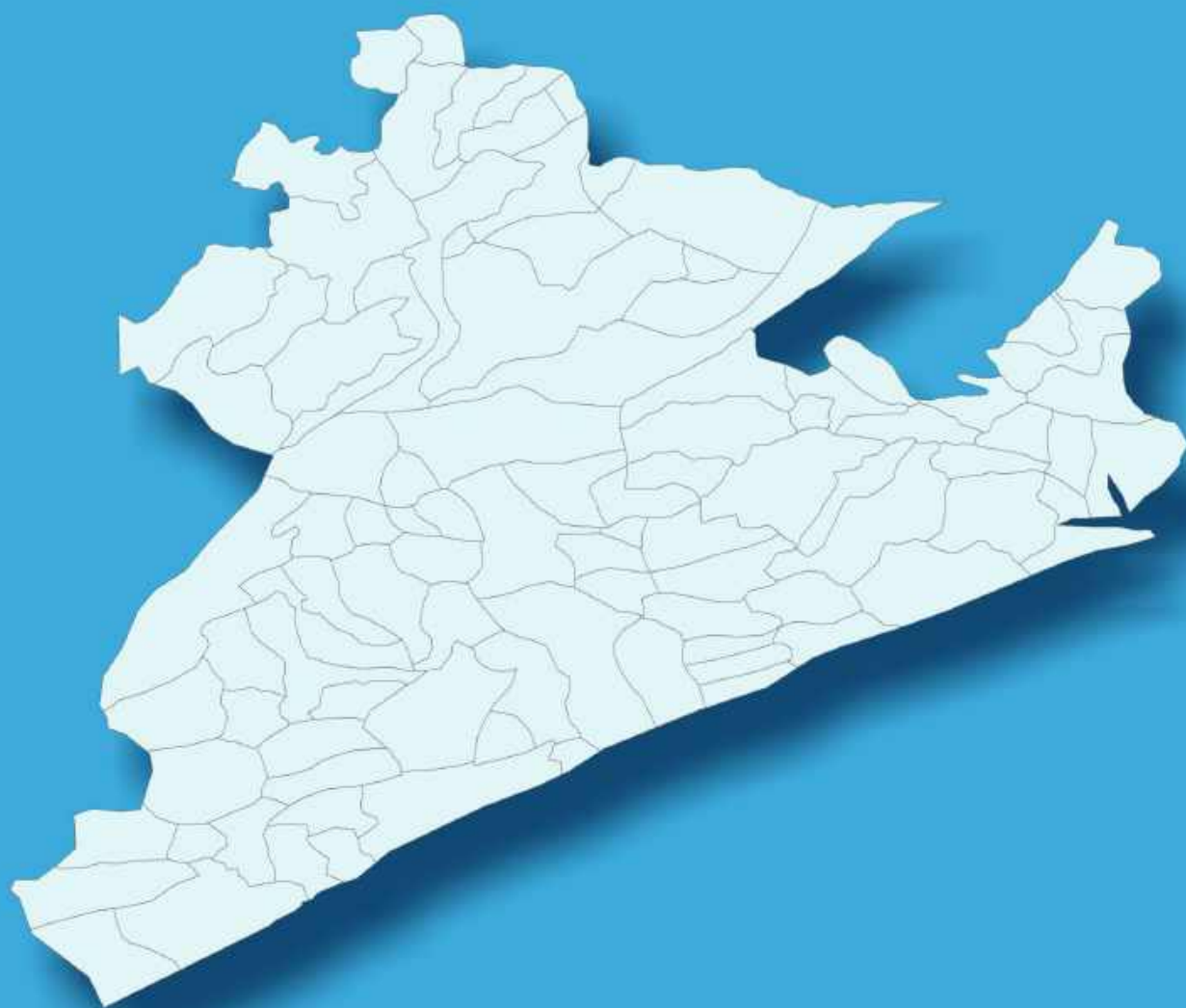
# Assembly Factbook™

Payakaraopet Assembly Constituency



Key Electoral Data of Payakaraopet  
Assembly Constituency (Vidhan Sabha)

Andhra Pradesh  
**Assembly Factbook**<sup>TM</sup>  
Payakaraopet Assembly Constituency



Payakaraopet Vidhan Sabha

## **Editor & Director**

Dr. R.K. Thukral

## **Research Editor**

Dr. Shafeeq Rahman

## **Compiled, Researched and Published by Datanet India Pvt. Ltd.**

D-100, 1st Floor,

Okhla Industrial Area, Phase-I,

New Delhi- 110020.

Ph.: 91-11- 43580781-84

Email : support@indiastatpublications.com

Website : www.indiastatelections.com

## **Online Book Store :**

www.indiastatpublications.com

**Report No. :** AFB/AP-033-0125

**ISBN :** 978-93-6219-549-4

**First Edition :** January, 2018

**Eighth Updated Edition :** January, 2025

**Price :** Rs.11500/-

US\$ 310

**© Datanet India Pvt. Ltd.**

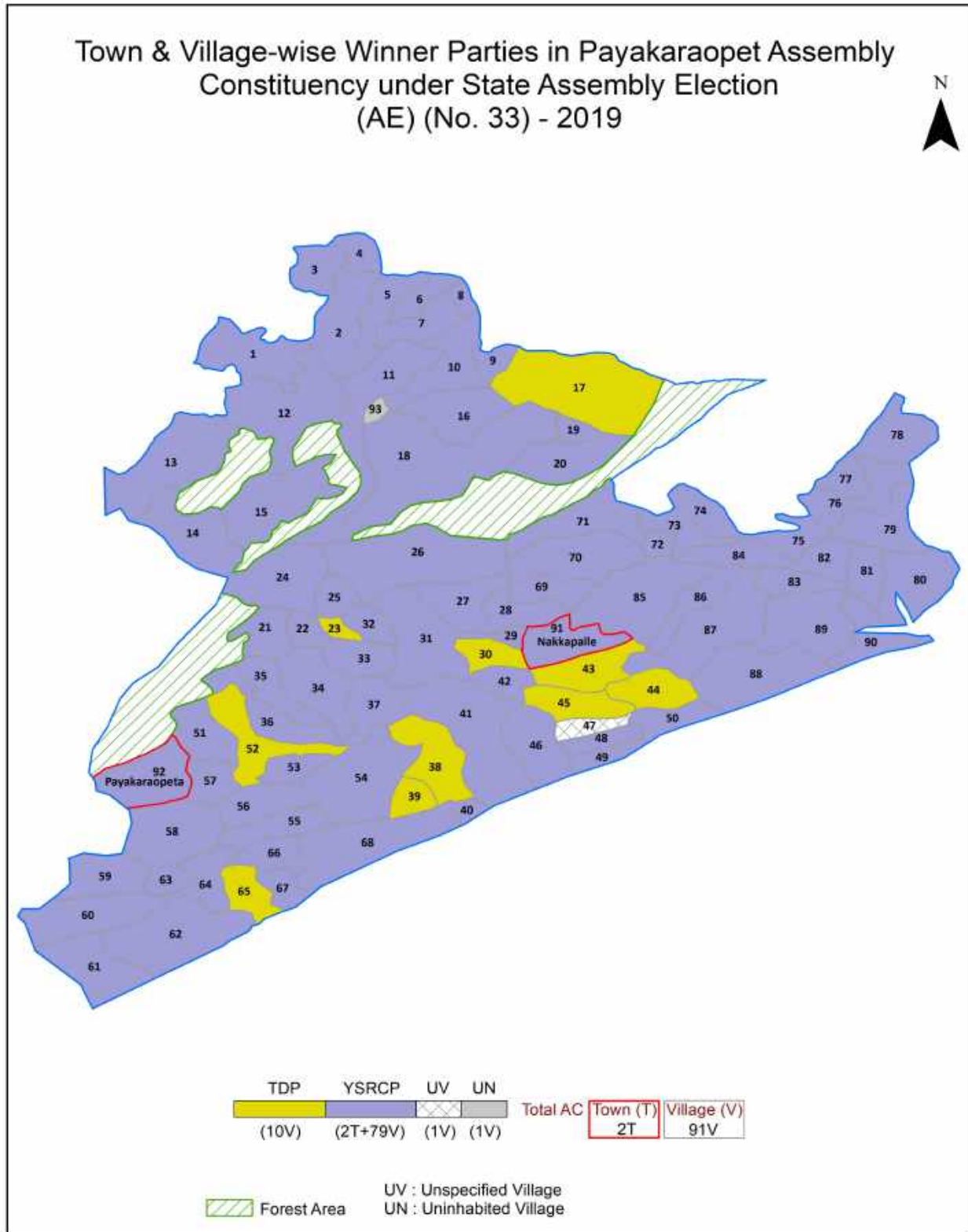
All rights reserved. No part of this book may be reproduced, stored in a retrieval system or transmitted in any form or by any means, mechanical photocopying, photographing, scanning, recording or otherwise without the prior written permission of the publisher. Please refer to Disclaimer at page no. 228 for the use of this publication.

Printed in India

# Contents

No.	Particulars	Page No.
	<b>Introduction</b>	
1	Assembly Constituency - (Vidhan Sabha) at a Glance   Features of Assembly as per Delimitation Commission of India (2008)	1-2
	<b>Location and Political Maps</b>	
2	Location Map   Boundaries of Assembly Constituency - (Vidhan Sabha) in District   Boundaries of Assembly Constituency under Parliamentary Constituency - (Lok Sabha)   Town & Village-wise Winner Parties- 2024-PE, 2024-AE, 2019-PE, 2019-AE, 2014-PE, 2014-AE, 2009-PE and 2009-AE	3-11
	<b>Administrative Setup (2011)</b>	
3	District   Sub-district   Towns   Villages   Inhabited Villages   Uninhabited Villages   Village Panchayat   Intermediate Panchayat	12-18
	<b>Demographics (2011)</b>	
4	Population   Households   Rural/Urban Population   Towns and Villages by Population Size   Sex Ratio (Total & 0-6 Years)   Religious Population   Social Population   Literacy Rate	19-20
	<b>Electoral Features</b>	
5	Important Dates of Last Elections Held   Electors by Gender   Service Electors   Voters   Voters Turnout   Polling Stations & Average Number of Electors per Polling Station   Electors by Age Group   Present Elected Representatives	21-26
	<b>Historical Summary Election Results</b>	
6	Vote Share of Major Parties   Winning Margin (Number & Percentage)   Polarity of Parties   Summary Result of Assembly Segment of Parliamentary Elections 2024, 2019, 2014, 2009, 2004 and 1999   Summary Result of Assembly Elections 2024, 2019, 2014, 2009, 2004, 1999, 1994, 1989, 1985, 1983, 1978, 1972, 1967 and 1962	27-48
	<b>Polling Station Level Election Results</b>	
7	Name and Number of Polling Station 2024-PE, 2024-AE, 2019-PE, 2019-AE, 2014-PE, 2014-AE, 2009-PE and 2009-AE   Polling Station-wise Electoral, Voter & Voter Turnout 2024-PE, 2024-AE, 2019-PE, 2019-AE, 2014-PE, 2014-AE, 2009-PE and 2009-AE   Polling Station wise Elections Results 2024-PE, 2024-AE, 2019-PE, 2019-AE, 2014-PE, 2014-AE, 2009-PE and 2009-AE	49-206
	<b>Share of Assembly Constituency</b>	
8	Share of Assembly Constituency - (Vidhan Sabha) in State, District and Parliamentary Constituency - (Lok Sabha)	207
	<b>Socio-Economic Amenities (2011)</b>	
9	Access to Administrative Units   Agricultural, Manufacturing and Industrial Commodities   Demographic Indicators   Education   Health & Manpower   Drinking Water Supply   Sanitation   Entertainment and Recreations Infrastructure   Power   Food Allocation Distribution and Marketing of Agriculture Commodities Infrastructure   Transport and Road Infrastructure   Communication   Banking and Financial Services   Land Use   Irrigation Source	209-223
10	<b>Abbreviation &amp; Sources</b>	225-226
11	<b>Disclaimer</b>	228

Location & Political Map



## Administrative Setup

### List of Village Panchayat & Intermediate Panchayat (Block) Name - 2011

Village Name	Village Panchayat Name	Intermediate Panchayat Name
Annaram	Annaram	Kotauratla
Aratla Kota	Aratlakota	Payakaraopeta
Bapiraju Kothapalle	Bapiraju Kothapalle	Kotauratla
Bheemavaram	Bheemavaram	S.Rayavaram
Bodapalem	Bodapalem	Kotauratla
Bodugallam	Bodugallam	Nakkapalle
Buchirajupeta	Buchirajupeta	Nakkapalle
Chandanada	Chandanada	Nakkapalle
Cheedika	Cheedika	Nakkapalle
China Uppalam	Pedda Uppalam	S.Rayavaram
Chinaboddepalle	Chinaboddepalle	Kotauratla
Chinadoddigallu	Chinadoddigallu	Nakkapalle
Chinagummuluru	Chingummuluru	S.Rayavaram
Chinarambhadrapuram	Devavaram	Nakkapalle
Chittibatla Agraharam	Chittibatla Agraharam	Nakkapalle
Chowduvada	Chowduvada	Kotauratla
Chukalavari Lakshmiapuram	Chukalavarilakshmiapuram	Nakkapalle
Darlapudi	Darlapudi	S.Rayavaram
Devavaram	Devavaram	Nakkapalle
Dharmavaram Agraharam	Dharmavaram Agraharam	S.Rayavaram
Donivanilakshmiapuram	Donivanilakshmiapuram	Nakkapalle
Donkada	Donkada	Nakkapalle
Dosalapadu	Dosalapadu	Nakkapalle
Edatam	Edatam	Payakaraopeta
G.Jagannadhapuram	G.Jagannadhapuram	Nakkapalle
Godicherla	Godicherla	Nakkapalle
Gopalapatnam	Gopalapatnam	Payakaraopeta
Gottivada	Gottivada	Kotauratla
Gudivada	Gudivada	S.Rayavaram

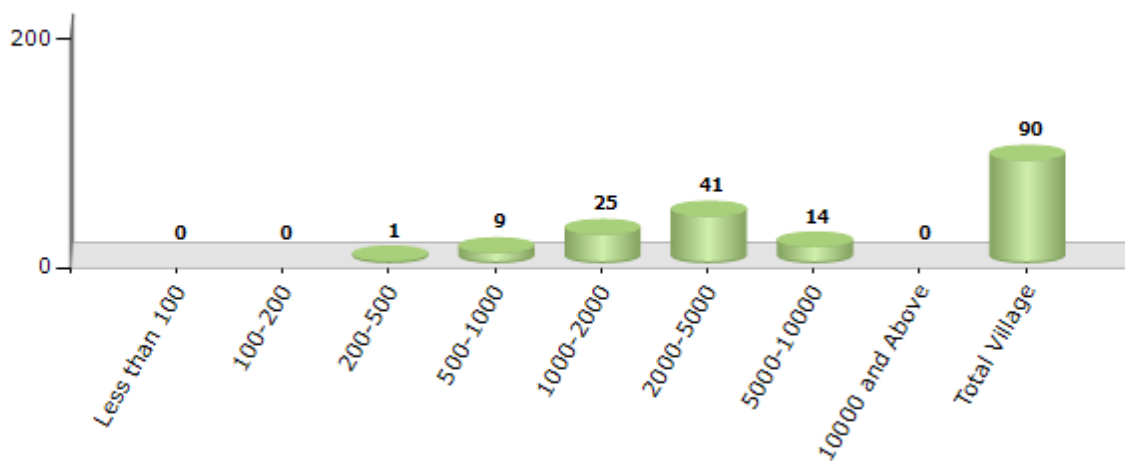
Contd....

## Demographics

### Number of Villages by Population Size - 2011

Less than 100	100-200	200-500	500-1000	1000-2000	2000-5000	5000-10000	10000 and Above	Total Village
0	0	1	9	25	41	14	0	90

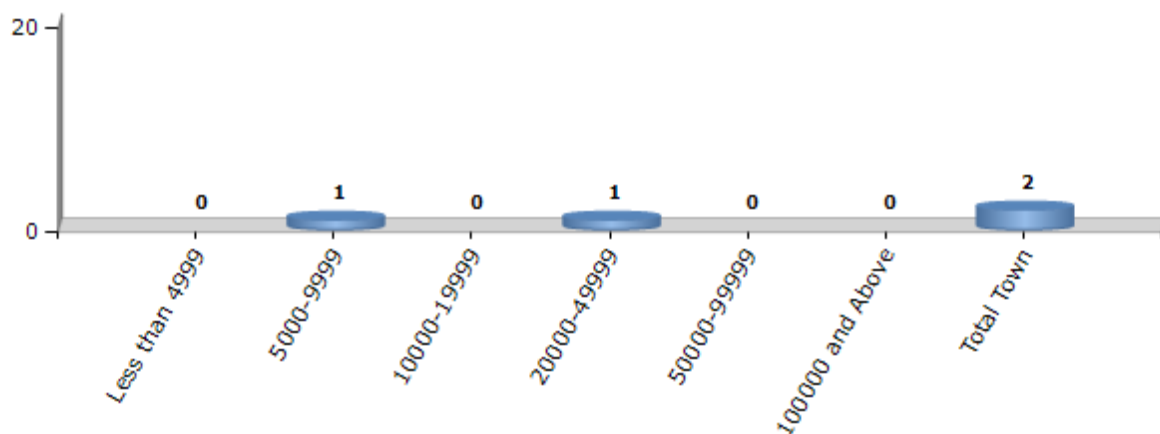
Number of Villages by Population Size - 2011



### Number of Towns by Population Size - 2011

Less than 4999	5000-9999	10000-19999	20000-49999	50000-99999	100000 and Above	Total Town
0	1	0	1	0	0	2

Number of Towns by Population Size - 2011

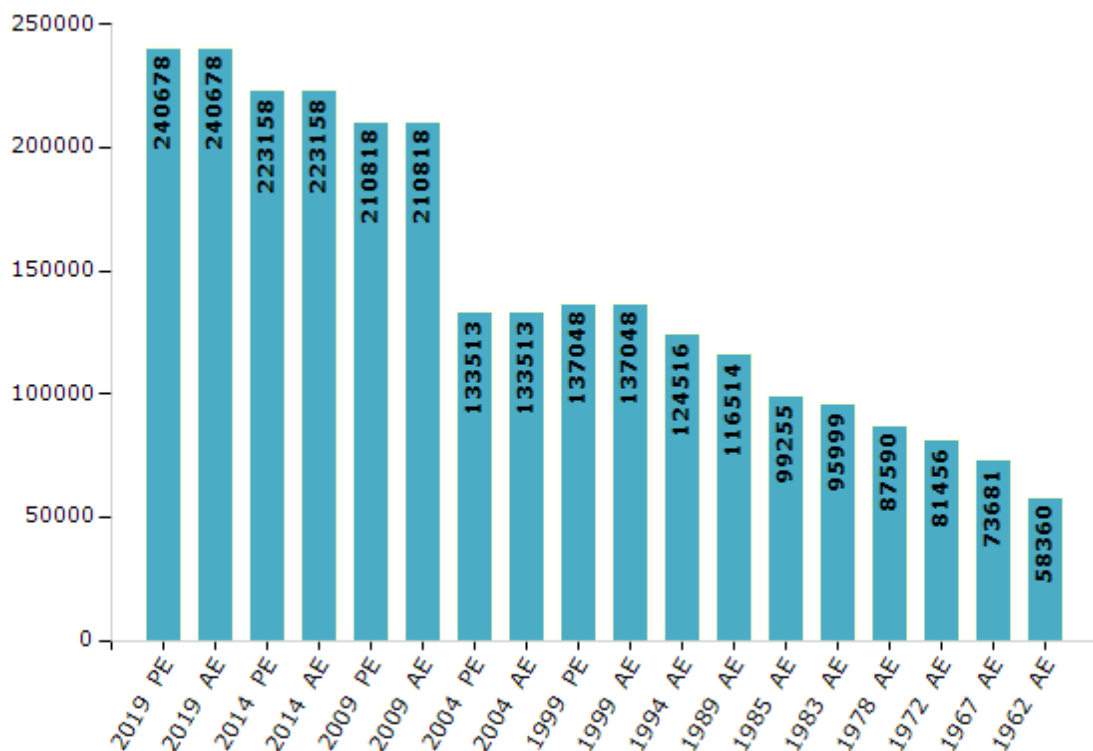


## Electoral Features

### Electors by Male & Female

Year	Male	Female	Others	Total	Year	Male	Female	Others	Total
2019 PE	119330	121346	2	240678	1994 AE	61893	62623	-	124516
2019 AE	119330	121346	2	240678	1989 AE	58175	58339	-	116514
2014 PE	110100	113047	11	223158	1985 AE	48152	51103	-	99255
2014 AE	110100	113047	11	223158	1983 AE	46355	49644	-	95999
2009 PE	102119	108699	-	210818	1978 AE	42324	45266	-	87590
2009 AE	102119	108699	-	210818	1972 AE	42118	39338	-	81456
2004 PE	65219	68294	-	133513	1967 AE	-	-	-	73681
2004 AE	65219	68294	-	133513	1962 AE	-	-	-	58360
1999 PE	67951	69097	-	137048	1957 AE	-	-	-	-
1999 AE	67951	69097	-	137048	1955 AE	-	-	-	-

Number of Electors



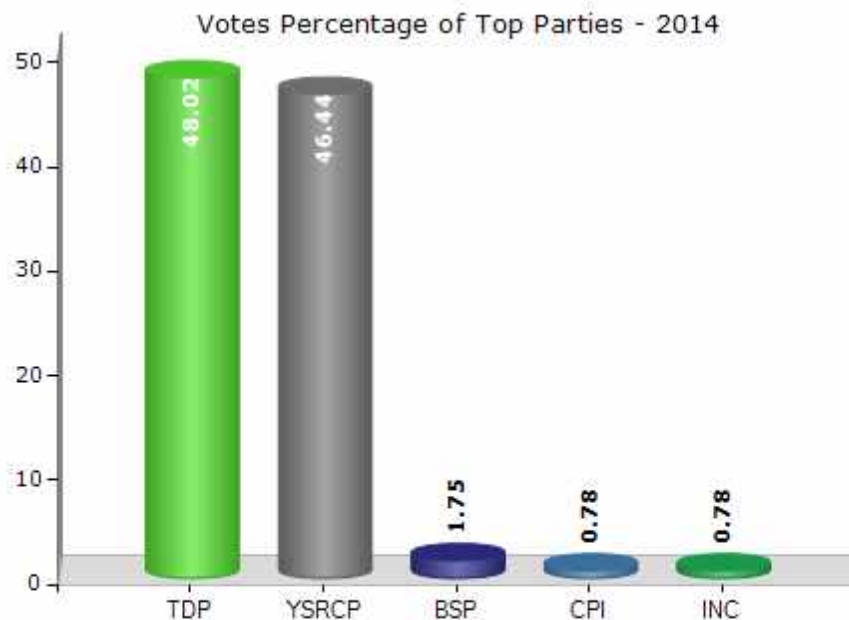
Note : AE : Assembly Election, PE : Assembly Segment of Parliamentary Election



## Historical Summary Election Results

### Summary Result of Assembly Election - 2014

Candidate Name	Party	Votes	Votes %
Anitha Vangalapudi	TDP	86355	48.02
Changala Venkata Rao	YSRCP	83527	46.44
Inapasappala Satyanarayana	BSP	3147	1.75
Yella Krishna Murthy	INC	1395	0.78
Venkata Prabhakar Jalluri	CPI	1394	0.78
Tata Rao Boni	JaSPa	1282	0.71
Vadlamuri Krishna Swaroop	DABAP	645	0.36
Chevveti Talupulu	IND	515	0.29
Peddapudi Chinna Rao	LJP	385	0.21
Chittimuri Raghavulu	IND	298	0.17
	NOTA	900	0.5



## Polling Station Level Election Results

### Number and Name of Polling Stations (PS) (2019 AE)

Number of Polling Stations	Name of Polling Stations	Number of Polling Stations	Name of Polling Stations
1	Z.P.H. School, East Side, Pamulavaka Pamulavaaka	22	M.P.P. School South Building Venkatapuram H/O Kodavatipudi Venkatapuram H/O Kodavatipudi
2	Z.P.H. School West Side Pamulavaka Pamulavaaka	23	Z.P.H. School, East Side Venkatapuram H/O Kodavatipudi
3	M.P.P. School, West Side, B.K.Palli Bapi Raju Kothapalli	24	Zilla Parishad High School, East Side, 3rd Room, Venkatapuram H/O Kodavatipudi Venkatapuram H/O Kodavatipudi
4	M.P.P. School, East Side, B.K.Palli Bapiraju Kothapalli	25	Z.P.H. School, East Side Venkatapuram H/O Kodavatipudi
5	M.P.U.P. School, Annavaram	26	M.P.P. School, T.Jaggampeta T. Jaggampeta
6	M.P.U.P. School, East Side Centre Building Annvaram Annavaram	27	M.P.P. School, Thimmapuram H/O T. Jaggampeta Thimmapuram H/O.T.Jaggampeta
7	M.P.U.P. School, West Side, Yandapalli Endapalli	28	M.P.P. School, New Building, East Room, Kailasapatnam
8	M.P.U.P. School, West Side, North Room, New Building Yendapalli	29	M.P.P. School, New Building, West Room, Kailasapatnam
9	Z.P.H. School, East Side Building Jalluru	30	Z.P. Girls High School South Wing East Room Kotavurtla Kotauratla
10	Zilla Parishad High School, Eastern Side Building, 1st Class Room, Jalluru	31	Z.P. Girls High School, Eastern Wing North Room Kotavurtla Kotauratla
11	M.P. Adarsa Patasala, Ramachandrapalem Ramachandrapalem H/O Bapiraju Kothapalli	32	Z.P. Girls High School, Eastern Wing North Room Kotvurtla Kotauratla
12	M.P. Adarsa Patasala, 1st Class Room, Ramachandrapalem Ramachandrapalem H/O Bapiraju Kothapalli	33	Mandal Parishad Adarsa Pradhamika Patasala, South Wing, Room No. 1 (3rd And 4th Class Room), Bc Colony Ratanalapalam, Kotauratla
13	M.P.U.P. School, East Room, Bodapalem	34	Mandal Parishad Adarsa Pradhamika Patasala, South Wing, Room No. 2, Bc Colony Ratanalapalam, Kotauratla
14	M.P.U.P. School, Bodapalem	35	Govt. High School, South Wing - East Room Kotavurtla Kotauratla
15	M.P.P. School, Neeligunta Neeligunta H/O Bodapalem	36	Govt. High School, South Wing East Room, New 2nd Room, Kotauratla
16	M.P.U.P. School, Pippola Kothapalli	37	M.P.P. School, Old Building, East Side, Lingapuram Lingapuram
17	M.P.P. School A.S.Peta H/O P.K.Palli A.S.Petah/O Pippola Kothapalli	38	M.P.P. School, Old Building, Western Side, Lingapuram
18	M.P.P. School, Chinaboddepalli China Boddepalli	39	M.P.U.P. School, North Room, Tangedu
19	M.P.U.P. School West Side North Room Old Building Kodavatipudi	40	M.P.U.P. School, South West Wing Room Tangedu
20	Mandal Parishad Upper Primary School, 1st Room, New Building, Kodavatipudi	41	M.P.P. School, Western Wing, Sunkapur Sunkapur
21	M.P.U.P. School, East Side, Venkatapuram H/O Kodavatipudi	42	M.P.P. School, East Room, New Building, Sunkapur Sunkapur

Contd....

## Polling Station Level Election Results

### Polling Station-wise Votes Secured by Overall Top Five Parties in Payakaraopet Assembly in Assembly Election (AE) under Anakapalle Parliamentary Constituency in Andhra Pradesh (2019)

Number of Polling Station	Winner - Golla Baburao (YSRCP)	Runner-up - B. Bangaraiah (TDP)	3rd - Nakka Raja Babu (JnP)	4th - Kakara Nooka Raju (BJP)	5th - Talluri Vijay Kumar (INC)	NOTA	Other	Total Votes Secured
36	292	104	32	3	5	10	2	448
37	452	313	19	8	10	26	8	836
38	383	174	60	11	4	27	9	668
39	629	107	21	16	16	22	11	822
40	666	93	3	2	9	11	3	787
41	271	239	2	6	4	11	3	536
42	329	293	9	11	9	24	5	680
43	416	323	18	10	5	26	8	806
44	343	195	11	9	7	9	2	576
45	526	268	25	15	13	5	6	858
46	298	382	29	17	7	19	17	769
47	285	229	18	18	10	12	6	578
48	391	287	32	7	8	32	11	768
49	226	141	30	4	1	11	4	417
50	416	452	36	13	6	43	31	997
51	369	151	64	9	9	45	20	667
52	382	138	35	16	8	41	13	633
53	353	421	31	7	11	12	8	843
54	466	322	52	9	14	12	18	893
55	261	385	70	14	8	11	9	758
56	471	304	74	3	6	19	9	886
57	359	252	41	7	4	17	11	691
58	297	166	84	16	9	5	9	586
59	276	111	72	2	5	6	1	473
60	251	192	56	10	7	9	7	532
61	198	177	65	2	5	6	3	456
62	425	151	52	14	12	12	8	674
63	202	254	54	5	11	15	13	554
64	228	248	45	10	4	5	8	548
65	199	290	62	6	4	4	6	571
66	182	186	41	10	5	1	6	431
67	280	233	55	12	11	12	8	611
68	239	187	82	14	15	9	5	551
69	283	296	80	10	17	5	4	695
70	377	203	100	10	8	3	2	703

Contd....

## Polling Station Level Election Results

### Winner, Runner-up and 3rd Party Position & Winning Margin According to Polling Stations in Payakaraopet Assembly in Assembly Election (AE) under Anakapalle Parliamentary Constituency in Andhra Pradesh (2019)

Polling Station Number	Winner Party	Winner Votes (%)	Runner-up Party	Runner-up Votes (%)	Winning Margin Votes (%)	Third Party	Third Party Votes (%)	Other Votes (%)
75	YSRCP	180 (51.14)	TDP	116 (32.95)	64 (18.19)	JnP	31 (8.81)	25 (7.1)
76	YSRCP	448 (69.78)	TDP	142 (22.12)	306 (47.66)	JnP	30 (4.67)	22 (3.43)
77	YSRCP	394 (71.9)	TDP	98 (17.88)	296 (54.02)	JnP	33 (6.02)	23 (4.2)
78	NV	NV (NV)	NV	NV (NV)	NV (NV)	NV	NV (NV)	NV (NV)
79	YSRCP	394 (66.44)	TDP	114 (19.22)	280 (47.22)	JnP	32 (5.4)	53 (8.94)
80	YSRCP	203 (56.7)	TDP	73 (20.39)	130 (36.31)	JnP	64 (17.88)	18 (5.03)
81	YSRCP	267 (52.98)	TDP	126 (25)	141 (27.98)	JnP	74 (14.68)	37 (7.34)
82	YSRCP	271 (50.84)	TDP	151 (28.33)	120 (22.51)	JnP	88 (16.51)	23 (4.32)
83	YSRCP	322 (59.3)	TDP	110 (20.26)	212 (39.04)	JnP	96 (17.68)	15 (2.76)
84	YSRCP	329 (60.93)	TDP	110 (20.37)	219 (40.56)	JnP	64 (11.85)	37 (6.85)
85	JnP	245 (35.92)	YSRCP	231 (33.87)	14 (2.05)	TDP	171 (25.07)	35 (5.13)
86	YSRCP	336 (62.69)	JnP	93 (17.35)	243 (45.34)	TDP	87 (16.23)	20 (3.73)
87	JnP	203 (34.12)	YSRCP	192 (32.27)	11 (1.85)	TDP	163 (27.39)	37 (6.22)
88	YSRCP	301 (53.37)	TDP	137 (24.29)	164 (29.08)	JnP	85 (15.07)	41 (7.27)
89	YSRCP	427 (55.96)	TDP	228 (29.88)	199 (26.08)	JnP	52 (6.82)	56 (7.34)
90	YSRCP	306 (44.8)	JnP	186 (27.23)	120 (17.57)	TDP	113 (16.54)	78 (11.42)
91	YSRCP	240 (42.18)	JnP	162 (28.47)	78 (13.71)	TDP	118 (20.74)	49 (8.61)
92	YSRCP	273 (50.84)	JnP	130 (24.21)	143 (26.63)	TDP	111 (20.67)	23 (4.28)
93	YSRCP	301 (49.59)	JnP	142 (23.39)	159 (26.2)	TDP	111 (18.29)	53 (8.73)
94	YSRCP	498 (54.43)	JnP	224 (24.48)	274 (29.95)	TDP	136 (14.86)	57 (6.23)
95	YSRCP	296 (36.77)	JnP	242 (30.06)	54 (6.71)	TDP	180 (22.36)	87 (10.81)
96	YSRCP	301 (58.56)	TDP	120 (23.35)	181 (35.21)	JnP	48 (9.34)	45 (8.75)
97	YSRCP	246 (51.9)	TDP	171 (36.08)	75 (15.82)	JnP	34 (7.17)	23 (4.85)
98	YSRCP	426 (47.87)	TDP	320 (35.96)	106 (11.91)	JnP	46 (5.17)	98 (11.01)
99	YSRCP	284 (45.59)	JnP	144 (23.11)	140 (22.48)	TDP	138 (22.15)	57 (9.15)
100	YSRCP	281 (42.45)	TDP	170 (25.68)	111 (16.77)	JnP	158 (23.87)	53 (8.01)
101	YSRCP	399 (60.64)	JnP	114 (17.33)	285 (43.31)	TDP	89 (13.53)	56 (8.51)
102	YSRCP	227 (39.96)	JnP	179 (31.51)	48 (8.45)	TDP	112 (19.72)	50 (8.8)
103	YSRCP	249 (39.09)	JnP	211 (33.12)	38 (5.97)	TDP	130 (20.41)	47 (7.38)
104	YSRCP	288 (54.24)	JnP	106 (19.96)	182 (34.28)	TDP	96 (18.08)	41 (7.72)
105	YSRCP	275 (43.93)	TDP	179 (28.59)	96 (15.34)	JnP	132 (21.09)	40 (6.39)
106	YSRCP	238 (43.35)	TDP	152 (27.69)	86 (15.66)	JnP	100 (18.21)	59 (10.75)
107	YSRCP	417 (73.03)	TDP	110 (19.26)	307 (53.77)	JnP	12 (2.1)	32 (5.6)
108	YSRCP	297 (56.25)	TDP	138 (26.14)	159 (30.11)	JnP	46 (8.71)	47 (8.9)
109	YSRCP	316 (42.25)	TDP	302 (40.37)	14 (1.88)	JnP	106 (14.17)	24 (3.21)
110	YSRCP	270 (44.41)	TDP	216 (35.53)	54 (8.88)	JnP	76 (12.5)	46 (7.57)
111	YSRCP	258 (60.71)	TDP	119 (28)	139 (32.71)	JnP	15 (3.53)	33 (7.76)

Contd....

## Socio-Economic Amenities - Rural

### Access to Education Facilities

Particulars	Number of Villages (% of Population)				
	Available	Not Available	If Not Available (Distance of Nearest Facility)		
			A	B	C
Govt. Primary School	90 (100)	0 (0)	0 (0)	0 (0)	0 (0)
Private Primary School	14 (21)	76 (79)	0 (0)	0 (0)	0 (0)
Govt. Middle School	64 (83)	26 (17)	14 (10)	9 (5)	1 (1)
Private Middle School	2 (4)	88 (96)	2 (2)	0 (0)	0 (0)
Govt. Secondary School	30 (45)	60 (55)	31 (24)	27 (28)	0 (0)
Private Secondary School	2 (4)	88 (96)	1 (1)	0 (0)	0 (0)
Govt. Senior Secondary School	1 (3)	89 (97)	16 (14)	32 (39)	26 (24)
Private Senior Secondary School	3 (6)	87 (94)	4 (6)	5 (6)	3 (2)
Govt. Arts and Science Degree College	0 (0)	90 (100)	2 (2)	21 (24)	64 (71)
Private Arts and Science Degree College	0 (0)	90 (100)	2 (3)	0 (0)	1 (1)
Govt. Engineering College	0 (0)	90 (100)	0 (0)	2 (2)	13 (19)
Private Engineering College	0 (0)	90 (100)	0 (0)	7 (11)	68 (68)
Govt. Medicine College	0 (0)	90 (100)	0 (0)	0 (0)	90 (100)
Private Medicine College	0 (0)	90 (100)	0 (0)	0 (0)	0 (0)
Govt. Management Institute	0 (0)	90 (100)	0 (0)	0 (0)	42 (51)
Private Management Institute	0 (0)	90 (100)	0 (0)	3 (2)	45 (47)
Govt. Polytechnic	0 (0)	90 (100)	1 (1)	4 (2)	85 (97)
Private Polytechnic	0 (0)	90 (100)	0 (0)	0 (0)	0 (0)
Govt. Vocational Training School/ITI	0 (0)	90 (100)	1 (1)	23 (30)	49 (48)
Private Vocational Training School/ITI	1 (1)	89 (99)	2 (3)	6 (7)	8 (10)
Govt. Non Formal Training Centre	0 (0)	90 (100)	3 (4)	15 (21)	72 (75)
Private Non Formal Training Centre	0 (0)	90 (100)	0 (0)	0 (0)	0 (0)
Govt. School For Disabled	0 (0)	90 (100)	0 (0)	0 (0)	89 (99)
Private School For Disabled	0 (0)	90 (100)	0 (0)	0 (0)	1 (1)
Government Others	0 (0)	90 (100)	0 (0)	0 (0)	0 (0)
Private Others	0 (0)	90 (100)	0 (0)	0 (0)	0 (0)

Note : Distance A : Less than 5 km; B : Between 5-10 km; C : 10+ km.; Source : Data Analysis is based on 2011 Census.

## DISCLAIMER

The Terms of Use and Disclaimer of Datanet India Private Limited (hereinafter referred to as "Datanet") for use of this analysis report of **Payakaraopet Assembly Constituency (Payakaraopet Vidhan Sabha)** :-

1. **Assembly Factbook™** is a Registered Trade Mark owned by Datanet.
2. All the maps are sketched and graphical representation only and have not been drawn to the scale and also not to represent the actual geographical area or boundary of the unit.
3. The data for the aforesaid analysis is based on authentic sources and has been culled from the various publications of Census, CSO and NSSO for district and block level data, various central and state government departments, Central & State Elections Commissions and the concerned Returning Officers' releases, Electoral Rolls, Election results and allied publications, internal assessment, surveys, estimates and analysis. Therefore, certain adjustment of data at micro level may have been done to arrive closer to the macro data.
4. Data have been provided on an "As Is" and "As AVAILABLE" basis
5. The colours shown in the maps or diagram and charts of a particular party, alliance or AC are indicative and do not represent them.
6. This publication which includes maps, sheets, graphs and data would be the property under copyright of Datanet only. The user may use these for its internal study, analysis and research purposes. It's public display, re-selling or any commercial uses by the user are not allowed.
7. Datanet has taken due care and caution in compilation and processing of data and allied information, but does not guarantee the accuracy, adequacy or completeness of any information/analysis and will be not responsible for any errors or omissions or for the results obtained from the use of such information/analysis.
8. All the contents for the publication have been culled from various authentic sources and Datanet reasonably believes such sources to be reliable, but does not make any representations, express or implied as to the accuracy or fitness of use of such information. The information or contents of the information/analysis do not constitute advice and should not be relied upon in making (or refraining from making) any decision. Any reliance placed upon the information provided by Datanet is the sole responsibility and strictly at the user's risk.
9. In no event will Datanet be liable for any damages (including, without limitation, damages for loss of business projects, or loss of profits) arising in contract, tort or otherwise from the use of or inability to use any of its contents, or from any action taken (or refrained from being taken) as a result of using the analysis or any of its contents. Datanet its directors, owners, editors, officials, employees, distributor and agents or any associate will not be liable for any errors in the information contained or any consequences arising from the use of the contents of the provided information/analysis.
10. If any provision of these terms and conditions is held invalid or illegal or unenforceable for any reason by any court of competent jurisdiction, such provision shall be severed and the remainder of provisions of the terms and conditions shall continue in full force and effect as if the Term of Use had been executed with the invalid, illegal or unenforceable provision eliminated.
11. If there are any discrepancies in the information provided, please bring it to attention of Datanet for suitable rectification measures.

**Buy Online This Complete Book At  
Datanet India eBooks Store**

[www.indiastatpublications.com](http://www.indiastatpublications.com).

or go directly at

[http://www.indiastatpublications.com/  
Assembly\\_factbook/Andhra\\_Pradesh/Anakapalle/  
Payakaraopet](http://www.indiastatpublications.com/Assembly_factbook/Andhra_Pradesh/Anakapalle/Payakaraopet)

 **indiastat**elections

ISBN : 978-93-6219-549-4



9 789362 195494