



Andhra Pradesh

Assembly Factbook™

Madugula Assembly Constituency



Key Electoral Data of Madugula
Assembly Constituency (Vidhan Sabha)

Andhra Pradesh
Assembly FactbookTM
Madugula Assembly Constituency



Madugula Vidhan Sabha

Editor & Director

Dr. R.K. Thukral

Research Editor

Dr. Shafeeq Rahman

Compiled, Researched and Published by Datanet India Pvt. Ltd.

D-100, 1st Floor,

Okhla Industrial Area, Phase-I,

New Delhi- 110020.

Ph.: 91-11- 43580781-84

Email : support@indiastatpublications.com

Website : www.indiastatelections.com

Online Book Store :

www.indiastatpublications.com

Report No. : AFB/AP-027-0125

ISBN : 978-93-6219-246-2

First Edition : January, 2018

Eighth Updated Edition : January, 2025

Price : Rs.11500/-

US\$ 310

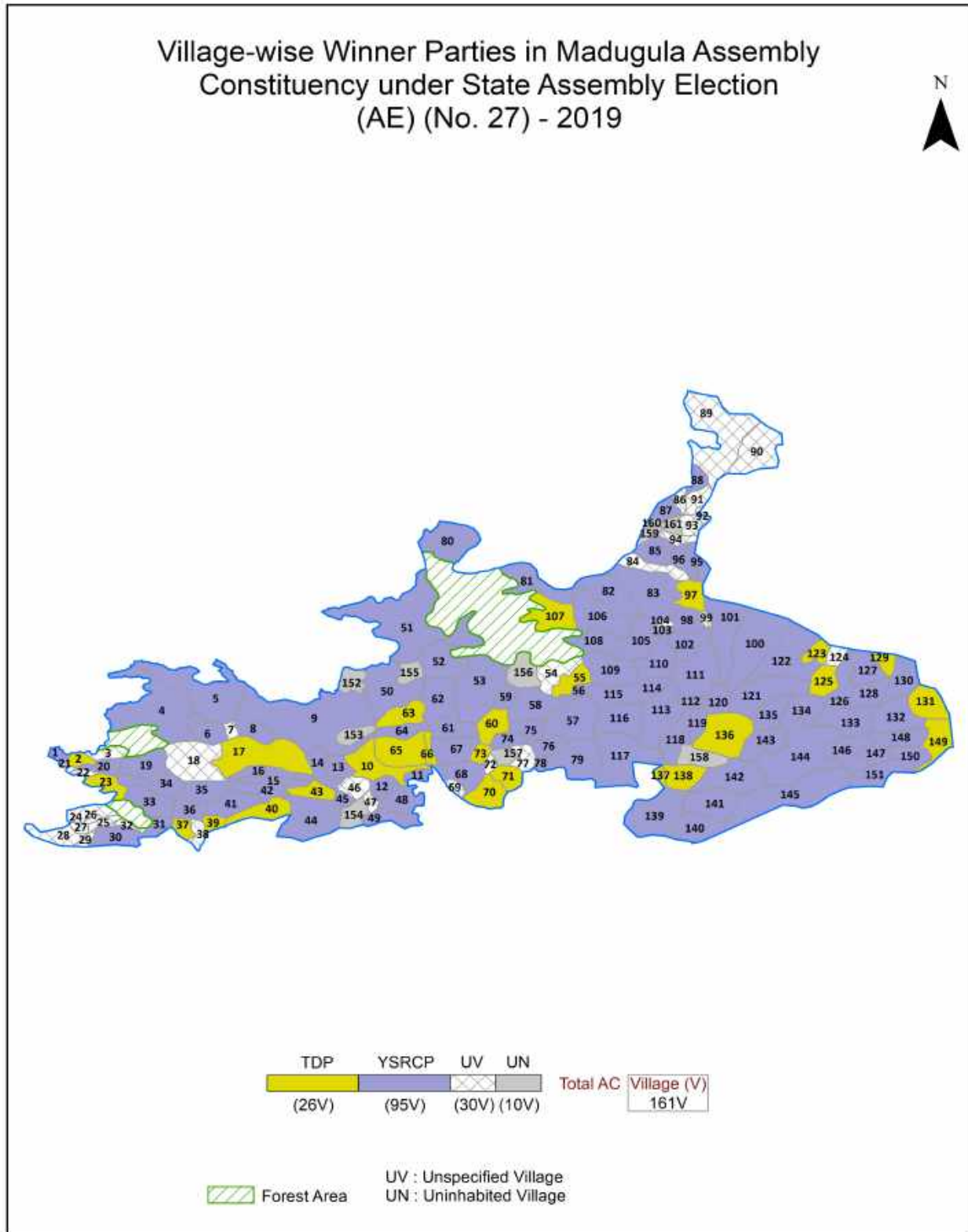
© **Datanet India Pvt. Ltd.**

All rights reserved. No part of this book may be reproduced, stored in a retrieval system or transmitted in any form or by any means, mechanical photocopying, photographing, scanning, recording or otherwise without the prior written permission of the publisher. Please refer to Disclaimer at page no. 205 for the use of this publication.

Printed in India

No.	Particulars	Page No.
	Introduction	
1	Assembly Constituency - (Vidhan Sabha) at a Glance Features of Assembly as per Delimitation Commission of India (2008)	1-2
	Location and Political Maps	
2	Location Map Boundaries of Assembly Constituency - (Vidhan Sabha) in District Boundaries of Assembly Constituency under Parliamentary Constituency - (Lok Sabha) Village-wise Winner Parties- 2024-PE, 2024-AE, 2019-PE, 2019-AE, 2014-PE, 2014-AE, 2009-PE and 2009-AE	3-11
	Administrative Setup (2011)	
3	District Sub-district Towns Villages Inhabited Villages Uninhabited Villages Village Panchayat Intermediate Panchayat	12-20
	Demographics (2011)	
4	Population Households Rural/Urban Population Villages by Population Size Sex Ratio (Total & 0-6 Years) Religious Population Social Population Literacy Rate	21-22
	Electoral Features	
5	Important Dates of Last Elections Held Electors by Gender Service Electors Voters Voters Turnout Polling Stations & Average Number of Electors per Polling Station Electors by Age Group Present Elected Representatives	23-28
	Historical Summary Election Results	
6	Vote Share of Major Parties Winning Margin (Number & Percentage) Polarity of Parties Summary Result of Assembly Segment of Parliamentary Elections 2024, 2019, 2014, 2009, 2004 and 1999 Summary Result of Assembly Elections 2024, 2019, 2014, 2009, 2004, 1999, 1994, 1989, 1985, 1983, 1978, 1972, 1967, 1962 and 1955	29-51
	Polling Station Level Election Results	
7	Name and Number of Polling Station 2024-PE, 2024-AE, 2019-PE, 2019-AE, 2014-PE, 2014-AE, 2009-PE and 2009-AE Polling Station-wise Electoral, Voter & Voter Turnout 2024-PE, 2024-AE, 2019-PE, 2019-AE, 2014-PE, 2014-AE, 2009-PE and 2009-AE Polling Station wise Elections Results 2024-PE, 2024-AE, 2019-PE, 2019-AE, 2014-PE, 2014-AE, 2009-PE and 2009-AE	52-183
	Share of Assembly Constituency	
8	Share of Assembly Constituency - (Vidhan Sabha) in State, District and Parliamentary Constituency - (Lok Sabha)	184
	Socio-Economic Amenities (2011)	
9	Access to Administrative Units Agricultural, Manufacturing and Industrial Commodities Demographic Indicators Education Health & Manpower Drinking Water Supply Sanitation Entertainment and Recreations Infrastructure Power Food Allocation Distribution and Marketing of Agriculture Commodities Infrastructure Transport and Road Infrastructure Communication Banking and Financial Services Land Use Irrigation Source	186-200
10	Abbreviation & Sources	202-203
11	Disclaimer	205

Location & Political Map



Administrative Setup

List of Village Panchayat & Intermediate Panchayat (Block) Name - 2011

Village Name	Village Panchayat Name	Intermediate Panchayat Name
Advi Agraharam	Adivi Agraharam	Cheedikada
Alamanda	Alamanda	Devarapalle
Alamanda Bheemavaram	Alamanda Bheemavaram	K.Kotapadu
Alamandakoduru	Alamandakoduru	K.Kotapadu
Alamandakothapalle	Alamanda Kothapalle	Devarapalle
Anukuru	Avuruvada	Madugula
Appalarajapuram	Appalarajapuram	Cheedikada
Arjunagiri Agraharam	Arjunagiri	Cheedikada
Arle	Arle	K.Kotapadu
Avuruvada	Avuruvada	Madugula
Bethapudi	Raiwada	Devarapalle
Boddapadu	Tamarabba	Devarapalle
Boilakintada	Boila Kintada	Devarapalle
Bylapudi	Bylapudi	Cheedikada
Bylapudi Singavaram	Bylapudi Singavaram	Cheedikada
Chainulapalem	Marepalle	Devarapalle
Chandrayyapeta	Chandrayyapeta	K.Kotapadu
Cheedikada	Cheedikada	Cheedikada
Cheedipalle Agraharam	Cheedipalle	Cheedikada
Chettupalle	Chettupalle	Cheedikada
China Gorrigedda	Avuruvada	Madugula
China Kurmam	Tatiparthi	Madugula
China Sarada	Avuruvada	Madugula
Chinangavaram	Garisingi	Devarapalle
Chinagogada	G. Kothapalle	Cheedikada
Chinanandipalle	Chinanandipalle	Devarapalle
Chinasompuram	Tamarabba	Devarapalle
Chintalapudi	Chintalapudi	Devarapalle
Chintaluru	Chintaluru	Madugula

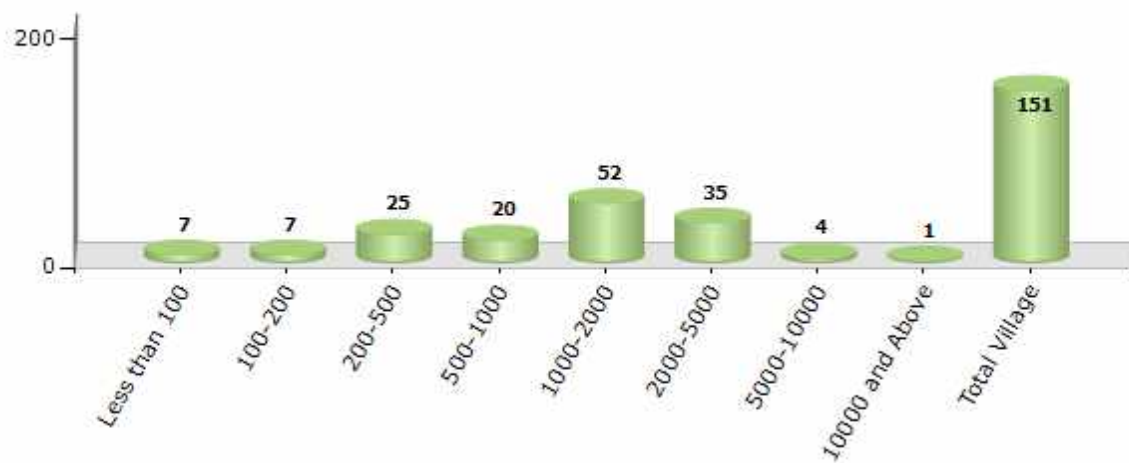
Contd....

Demographics

Number of Villages by Population Size - 2011

Less than 100	100-200	200-500	500-1000	1000-2000	2000-5000	5000-10000	10000 and Above	Total Village
7	7	25	20	52	35	4	1	151

Number of Villages by Population Size - 2011

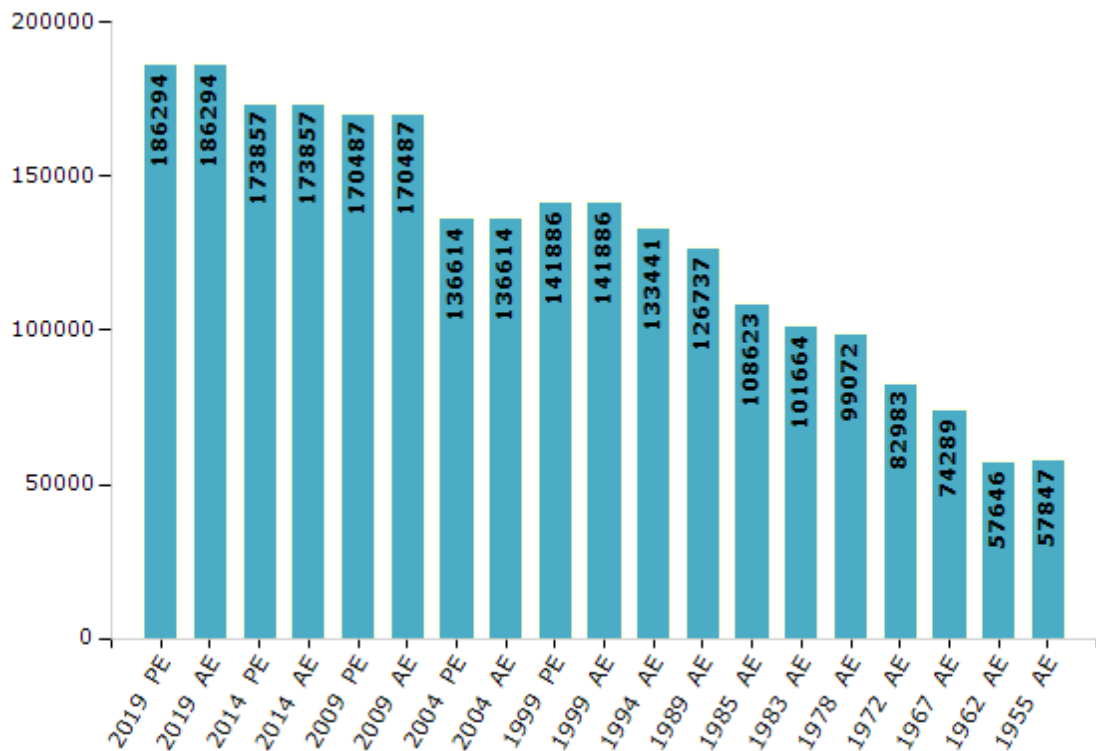


Electoral Features

Electors by Male & Female

Year	Male	Female	Others	Total	Year	Male	Female	Others	Total
2019 PE	91563	94728	3	186294	1994 AE	64638	68803	-	133441
2019 AE	91563	94728	3	186294	1989 AE	60809	65928	-	126737
2014 PE	85157	88693	7	173857	1985 AE	51308	57315	-	108623
2014 AE	85157	88693	7	173857	1983 AE	48053	53611	-	101664
2009 PE	82376	88111	-	170487	1978 AE	47005	52067	-	99072
2009 AE	82376	88111	-	170487	1972 AE	39530	43453	-	82983
2004 PE	65686	70928	-	136614	1967 AE	-	-	-	74289
2004 AE	65686	70928	-	136614	1962 AE	-	-	-	57646
1999 PE	68200	73686	-	141886	1957 AE	-	-	-	-
1999 AE	68200	73686	-	141886	1955 AE	-	-	-	57847

Number of Electors

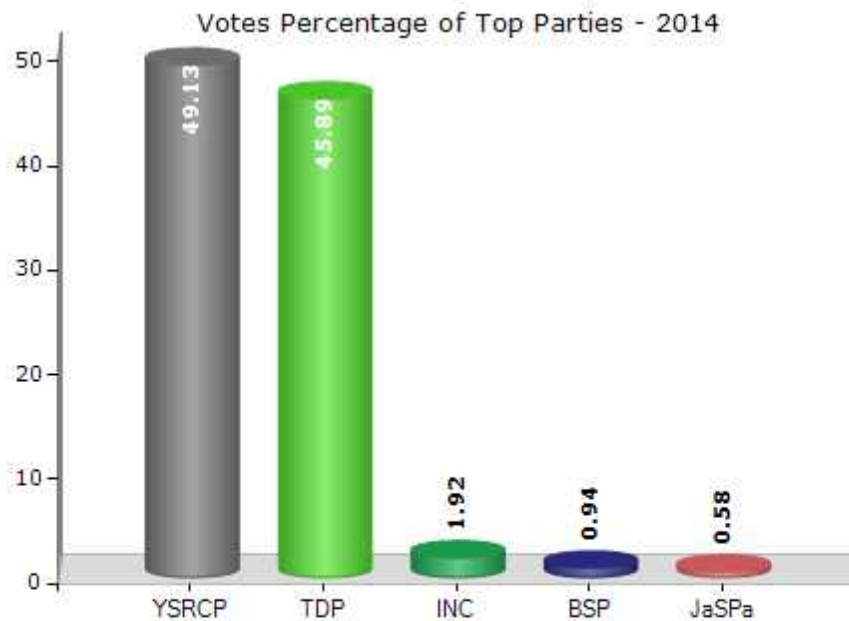


Note : AE : Assembly Election, PE : Assembly Segment of Parliamentary Election

Historical Summary Election Results

Summary Result of Assembly Election - 2014

Candidate Name	Party	Votes	Votes %
Budi. Mutyala Naidu	YSRCP	72299	49.13
Gavireddi Ramanaidu	TDP	67538	45.89
Naryana Murty Kuracha	INC	2824	1.92
Siyadri Trinadharao	BSP	1376	0.94
Kambhampati Jala Durga Srinivas	JaSPa	852	0.58
Bandaru Venkata Ramana	IND	819	0.56
Vijaya Lakshmi. S.T.G.	IND	506	0.34
	NOTA	946	0.64



Polling Station Level Election Results

Number and Name of Polling Stations (PS) (2019 AE)

Number of Polling Stations	Name of Polling Stations	Number of Polling Stations	Name of Polling Stations
1	M.P.U.P. School Krishnampalem	22	M.P.P. School, Northern Wing East Room V. Madugula
2	M.P.U.P. School New Building Krishnampalem	23	R.C.M School, Westren Wing V. Madugula
3	M.P.P. School, Addl.Building, Western Side M. Koduru	24	R.C.M School, Westren Wing Madugula
4	M.P.P. School New Building Northern Side M. Koduru	25	Z.P.H. School, Southern Wing, Westren Room V. Madugula
5	M.P.P. School, Eastern Side Building M. Koduru	26	Z.P.H. School East South Side 1st Room V Madugula
6	T.W.A.H. School, Western Wing 3rd Room Tatiparthi	27	Z.P.H. School, Northern Side, Westren Room V. Madugula
7	M.P.P. School, New Building Kasipuram	28	Z.P.G.H. School, Southern Wing, South Room V. Madugula
8	M.P.P. School, Northern Wing, New Building Sagaram	29	Z.P.G.H. School Southern Wing West Room Mlaadugu
9	M.P.U.P. School, New Building D.Suravaram	30	Z.P.G.H. School, Southern Wing, South Room V. Madugula
10	M.P.P. School, 4th Class D.Gottivada	31	R.C.M School, Westren Wing, Room 1 V. Madugula
11	M.P.P. School, Western Wing Jampena	32	R.C.M School, Westren Wing, Room 3. V. Madugula
12	M.P.M.P. School, Southern Wing, Western Room Veerananarayanam	33	M.P.M.P. School, Eastren Wing Jalampalli
13	M.P.M.P. School Sutern Wing Centre Room Veerananarayanam	34	M.P.M.P. School, West Southern Wing Jalampalli
14	Z.P. High School, Veerananarayanam North Wing, 8th English Medium Room	35	M.P.M.P. School, Westren Wing Jalampalli
15	M.P.P. School, New Building Chintaluru	36	T.W.A.H School, Eastern Wing Building Narasayya Peta
16	M.P.U.P. School, Eastern Wing, New Building M. Kotapadu	37	T.W. A.H. School, Western Wing Building Narasayyapeta H/O L Ponnavolu
17	M.P.U.P. School Northern Wing New Building M Kotapadu	38	M.P.U.P. School, Southren Wing Jammadevipeta
18	M.P.U.P. School, Western Wing, New Building M. Kotapadu	39	M.P. U.P. School, Southern Wing, 2nd Room Jammadevipeta
19	M.P.P. School M.Kotapadu Vallapuram	40	M.P.U.P. School, Southern Wing Satyavaram
20	M.P.P. School, Northern Wing, Westren Room V. Madugula	41	M.P.U.P. School, Southern Wing, 2nd Room Satyavaram
21	M.P.P. School Eastern Wing Western Room Madugula	42	M.P.U.P. School, Easter Wing, Centre Room Gadirayi

Contd....

Polling Station Level Election Results

Polling Station-wise Votes Secured by Overall Top Five Parties in Madugula Assembly in Assembly Election (AE) under Anakapalle Parliamentary Constituency in Andhra Pradesh (2019)

Number of Polling Station	Winner - Budi Mutyala Naidu (YSRCP)	Runner-up - Gavireddi Ramanaidu (TDP)	3rd - Sanyasinaidu Gavireddy (JnP)	4th - Boddu Srinivasa (INC)	5th - Matala Ari Naidu (IND)	NOTA	Other	Total Votes Secured
36	386	195	10	7	3	24	5	630
37	345	184	11	8	1	11	10	570
38	345	244	11	9	9	23	8	649
39	355	295	25	4	1	16	12	708
40	266	330	7	4	2	27	6	642
41	373	208	13	2	0	22	7	625
42	292	325	6	2	3	14	8	650
43	302	263	10	5	3	20	4	607
44	204	345	22	2	6	22	4	605
45	316	211	7	10	6	26	1	577
46	274	255	6	5	2	14	9	565
47	536	358	22	11	3	28	15	973
48	228	273	13	4	4	21	7	550
49	443	364	21	6	7	45	13	899
50	503	322	10	6	5	23	17	886
51	370	209	18	9	0	10	5	621
52	383	213	23	11	21	44	31	726
53	388	244	10	9	8	40	23	722
54	321	481	14	1	20	35	3	875
55	340	129	8	5	8	18	11	519
56	221	176	17	2	1	10	7	434
57	225	167	15	1	1	1	2	412
58	190	233	1	10	1	11	7	453
59	175	301	24	4	0	11	7	522
60	184	259	18	3	4	18	4	490
61	181	234	15	5	0	5	7	447
62	157	236	4	5	11	19	3	435
63	429	216	33	7	0	16	15	716
64	387	358	57	16	3	17	11	849
65	567	299	47	6	1	25	9	954
66	523	251	39	9	3	24	9	858
67	281	297	22	4	1	25	16	646
68	303	261	40	4	2	18	20	648
69	498	456	44	10	6	23	10	1047
70	301	413	8	8	3	19	9	761

Contd....

Polling Station Level Election Results

Winner, Runner-up and 3rd Party Position & Winning Margin According to Polling Stations in Madugula Assembly in Assembly Election (AE) under Anakapalle Parliamentary Constituency in Andhra Pradesh (2019)

Polling Station Number	Winner Party	Winner Votes (%)	Runner-up Party	Runner-up Votes (%)	Winning Margin Votes (%)	Third Party	Third Party Votes (%)	Other Votes (%)
75	TDP	289 (50.26)	YSRCP	254 (44.17)	35 (6.09)	INC	6 (1.04)	26 (4.52)
76	TDP	369 (53.79)	YSRCP	270 (39.36)	99 (14.43)	JnP	22 (3.21)	25 (3.64)
77	TDP	360 (47.62)	YSRCP	345 (45.63)	15 (1.99)	JnP	16 (2.12)	35 (4.63)
78	TDP	330 (47.01)	YSRCP	295 (42.02)	35 (4.99)	JnP	12 (1.71)	65 (9.26)
79	YSRCP	406 (60.33)	TDP	193 (28.68)	213 (31.65)	JnP	35 (5.2)	39 (5.79)
80	YSRCP	427 (62.24)	TDP	181 (26.38)	246 (35.86)	JnP	54 (7.87)	24 (3.5)
81	YSRCP	364 (49.19)	TDP	342 (46.22)	22 (2.97)	JnP	10 (1.35)	24 (3.24)
82	YSRCP	348 (48.13)	TDP	329 (45.5)	19 (2.63)	JnP	11 (1.52)	35 (4.84)
83	TDP	342 (57.67)	YSRCP	220 (37.1)	122 (20.57)	JnP	5 (0.84)	26 (4.38)
84	YSRCP	317 (57.12)	TDP	212 (38.2)	105 (18.92)	JnP	9 (1.62)	17 (3.06)
85	TDP	288 (43.97)	YSRCP	271 (41.37)	17 (2.6)	JnP	23 (3.51)	73 (11.15)
86	YSRCP	314 (48.68)	TDP	255 (39.53)	59 (9.15)	JnP	23 (3.57)	53 (8.22)
87	YSRCP	343 (67.25)	TDP	128 (25.1)	215 (42.15)	INC	8 (1.57)	31 (6.08)
88	TDP	328 (47.19)	YSRCP	311 (44.75)	17 (2.44)	JnP	10 (1.44)	46 (6.62)
89	YSRCP	353 (54.81)	TDP	204 (31.68)	149 (23.13)	JnP	20 (3.11)	67 (10.4)
90	YSRCP	229 (51.69)	TDP	187 (42.21)	42 (9.48)	INC	8 (1.81)	19 (4.29)
91	YSRCP	258 (46.82)	TDP	239 (43.38)	19 (3.44)	JnP	11 (2)	43 (7.8)
92	YSRCP	276 (63.01)	TDP	114 (26.03)	162 (36.98)	JnP	8 (1.83)	40 (9.13)
93	YSRCP	359 (46.74)	TDP	340 (44.27)	19 (2.47)	INC	27 (3.52)	42 (5.47)
94	YSRCP	392 (47.63)	TDP	382 (46.42)	10 (1.21)	INC	20 (2.43)	29 (3.52)
95	YSRCP	397 (51.16)	TDP	307 (39.56)	90 (11.6)	INC	30 (3.87)	42 (5.41)
96	YSRCP	409 (50.93)	TDP	308 (38.36)	101 (12.57)	JnP	31 (3.86)	55 (6.85)
97	YSRCP	317 (55.42)	TDP	227 (39.69)	90 (15.73)	INC	8 (1.4)	20 (3.5)
98	TDP	245 (46.4)	YSRCP	239 (45.27)	6 (1.13)	JnP	6 (1.14)	38 (7.2)
99	TDP	433 (50.64)	YSRCP	369 (43.16)	64 (7.48)	IND (MAN)	14 (1.64)	39 (4.56)
100	YSRCP	397 (61.46)	TDP	221 (34.21)	176 (27.25)	JnP	5 (0.77)	23 (3.56)
101	YSRCP	404 (55.19)	TDP	307 (41.94)	97 (13.25)	JnP	5 (0.68)	16 (2.19)
102	YSRCP	250 (47.26)	TDP	204 (38.56)	46 (8.7)	IND (AB)	8 (1.51)	67 (12.67)
103	TDP	312 (57.46)	YSRCP	198 (36.46)	114 (21)	INC	10 (1.84)	23 (4.24)
104	NV	NV (NV)	NV	NV (NV)	NV (NV)	NV	NV (NV)	NV (NV)
105	YSRCP	244 (58.94)	TDP	143 (34.54)	101 (24.4)	INC	8 (1.93)	19 (4.59)
106	YSRCP	231 (59.23)	TDP	140 (35.9)	91 (23.33)	JnP	4 (1.03)	15 (3.85)
107	YSRCP	418 (51.99)	TDP	317 (39.43)	101 (12.56)	INC	15 (1.87)	54 (6.72)
108	TDP	415 (53.21)	YSRCP	282 (36.15)	133 (17.06)	IND (MAN)	28 (3.59)	55 (7.05)
109	YSRCP	304 (44.84)	TDP	298 (43.95)	6 (0.89)	JnP	9 (1.33)	67 (9.88)
110	YSRCP	504 (55.81)	TDP	309 (34.22)	195 (21.59)	BJP	11 (1.22)	79 (8.75)
111	YSRCP	392 (51.24)	TDP	328 (42.88)	64 (8.36)	INC	15 (1.96)	30 (3.92)

Contd....

Socio-Economic Amenities - Rural

Access to Education Facilities

Particulars	Number of Villages (% of Population)				
	Available	Not Available	If Not Available (Distance of Nearest Facility)		
			A	B	C
Govt. Primary School	145 (100)	6 (0)	4 (0)	2 (0)	0 (0)
Private Primary School	36 (42)	115 (58)	0 (0)	0 (0)	0 (0)
Govt. Middle School	80 (76)	71 (24)	36 (14)	22 (6)	11 (2)
Private Middle School	8 (13)	143 (87)	0 (0)	0 (0)	0 (0)
Govt. Secondary School	36 (47)	115 (53)	60 (33)	45 (17)	10 (3)
Private Secondary School	3 (10)	148 (90)	0 (0)	0 (0)	0 (0)
Govt. Senior Secondary School	4 (13)	147 (87)	21 (12)	57 (39)	61 (29)
Private Senior Secondary School	2 (4)	149 (96)	1 (2)	5 (2)	1 (1)
Govt. Arts and Science Degree College	1 (5)	150 (95)	3 (3)	26 (18)	82 (43)
Private Arts and Science Degree College	2 (4)	149 (96)	14 (10)	18 (14)	5 (3)
Govt. Engineering College	0 (0)	151 (100)	0 (0)	0 (0)	69 (44)
Private Engineering College	0 (0)	151 (100)	0 (0)	0 (0)	82 (56)
Govt. Medicine College	0 (0)	151 (100)	0 (0)	0 (0)	151 (100)
Private Medicine College	0 (0)	151 (100)	0 (0)	0 (0)	0 (0)
Govt. Management Institute	1 (0)	150 (100)	0 (0)	0 (0)	95 (66)
Private Management Institute	0 (0)	151 (100)	1 (0)	0 (0)	54 (34)
Govt. Polytechnic	0 (0)	151 (100)	0 (0)	0 (0)	151 (100)
Private Polytechnic	0 (0)	151 (100)	0 (0)	0 (0)	0 (0)
Govt. Vocational Training School/ITI	2 (6)	149 (94)	2 (1)	4 (4)	80 (51)
Private Vocational Training School/ITI	2 (5)	149 (95)	6 (4)	18 (10)	37 (19)
Govt. Non Formal Training Centre	0 (0)	151 (100)	0 (0)	0 (0)	151 (100)
Private Non Formal Training Centre	0 (0)	151 (100)	0 (0)	0 (0)	0 (0)
Govt. School For Disabled	0 (0)	151 (100)	0 (0)	0 (0)	142 (95)
Private School For Disabled	0 (0)	151 (100)	0 (0)	0 (0)	9 (5)
Government Others	0 (0)	151 (100)	0 (0)	0 (0)	0 (0)
Private Others	0 (0)	151 (100)	0 (0)	0 (0)	0 (0)

Note : Distance A : Less than 5 km; B : Between 5-10 km; C : 10+ km.; Source : Data Analysis is based on 2011 Census.

DISCLAIMER

The Terms of Use and Disclaimer of Datanet India Private Limited (hereinafter referred to as "Datanet") for use of this analysis report of **Madugula Assembly Constituency (Madugula Vidhan Sabha) :-**

1. **Assembly Factbook™** is a Registered Trade Mark owned by Datanet.
2. All the maps are sketched and graphical representation only and have not been drawn to the scale and also not to represent the actual geographical area or boundary of the unit.
3. The data for the aforesaid analysis is based on authentic sources and has been culled from the various publications of Census, CSO and NSSO for district and block level data, various central and state government departments, Central & State Elections Commissions and the concerned Returning Officers' releases, Electoral Rolls, Election results and allied publications, internal assessment, surveys, estimates and analysis. Therefore, certain adjustment of data at micro level may have been done to arrive closer to the macro data.
4. Data have been provided on an "As Is" and "As AVAILABLE" basis
5. The colours shown in the maps or diagram and charts of a particular party, alliance or AC are indicative and do not represent them.
6. This publication which includes maps, sheets, graphs and data would be the property under copyright of Datanet only. The user may use these for its internal study, analysis and research purposes. It's public display, re-selling or any commercial uses by the user are not allowed.
7. Datanet has taken due care and caution in compilation and processing of data and allied information, but does not guarantee the accuracy, adequacy or completeness of any information/analysis and will be not responsible for any errors or omissions or for the results obtained from the use of such information/analysis.
8. All the contents for the publication have been culled from various authentic sources and Datanet reasonably believes such sources to be reliable, but does not make any representations, express or implied as to the accuracy or fitness of use of such information. The information or contents of the information/analysis do not constitute advice and should not be relied upon in making (or refraining from making) any decision. Any reliance placed upon the information provided by Datanet is the sole responsibility and strictly at the user's risk.
9. In no event will Datanet be liable for any damages (including, without limitation, damages for loss of business projects, or loss of profits) arising in contract, tort or otherwise from the use of or inability to use any of its contents, or from any action taken (or refrained from being taken) as a result of using the analysis or any of its contents. Datanet its directors, owners, editors, officials, employees, distributor and agents or any associate will not be liable for any errors in the information contained or any consequences arising from the use of the contents of the provided information/analysis.
10. If any provision of these terms and conditions is held invalid or illegal or unenforceable for any reason by any court of competent jurisdiction, such provision shall be severed and the remainder of provisions of the terms and conditions shall continue in full force and effect as if the Term of Use had been executed with the invalid, illegal or unenforceable provision eliminated.
11. If there are any discrepancies in the information provided, please bring it to attention of Datanet for suitable rectification measures.

Buy Online This Complete Book At
Datanet India eBooks Store

www.indiastatpublications.com.


or go directly at

[http://www.indiastatpublications.com/
Assembly_factbook/Andhra_Pradesh/Anakapalle/ Madugula](http://www.indiastatpublications.com/Assembly_factbook/Andhra_Pradesh/Anakapalle/Madugula)



i **india**stat**elections**

ISBN : 978-93-6219-246-2



9 789362 192462